

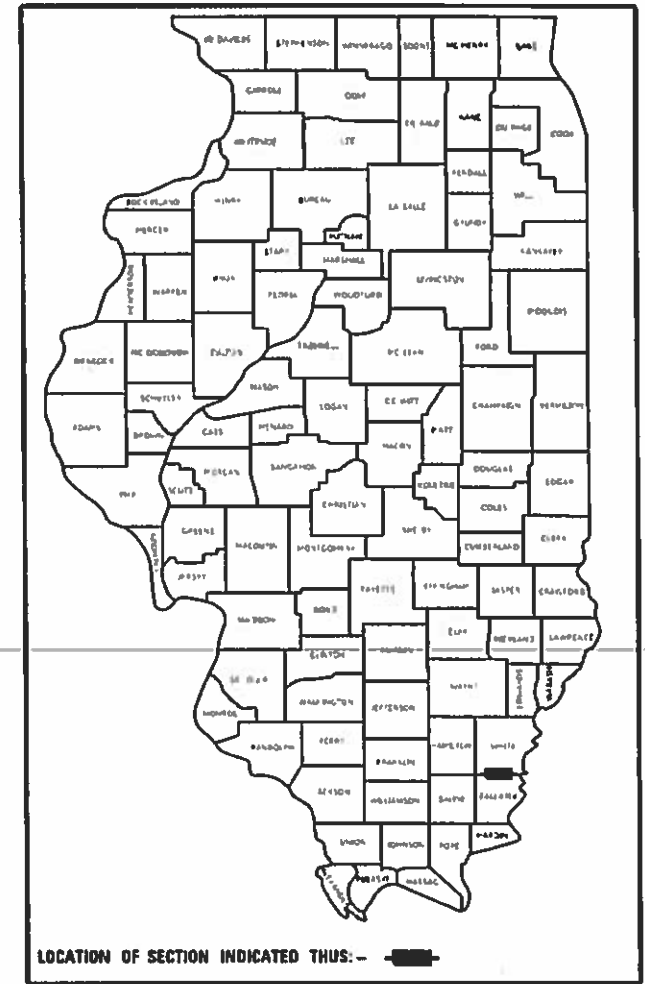
STATE OF ILLINOIS  
DEPARTMENT OF TRANSPORTATION

FAP ROUTE		SECTION	COUNTY	TOTAL SHEETS	SHEET NO.
877		**	WHITE & GALLATIN	15	1
			CONTRACT NO.	78761	

# PROPOSED HIGHWAY PLANS

FAP ROUTE 877 (IL 141)  
SECTION (100, 101-2, 101, 102)RS-2  
PROJECT STP-EDHK(810)  
RESURFACING  
WHITE & GALLATIN COUNTY

D-99-012-20



FOR INDEX OF SHEETS, SEE SHEET NO. 3

FOR SUMMARY OF QUANTITIES, SEE SHEET NO. 5-6

FOR STRUCTURAL PAVEMENT DESIGN  
INFORMATION, SEE SHEET NO.

### TRAFFIC DATA

	2017	2020	2030	2040
PV	1845	1900	2095	2315
SU	130	135	150	165
MU	375	385	425	470
ADT	2350	2420	2670	2950

### TOWNSHIPS

OMAHA  
ASBURY  
NEW HAVEN

DESIGN DESIGNATION : N/A

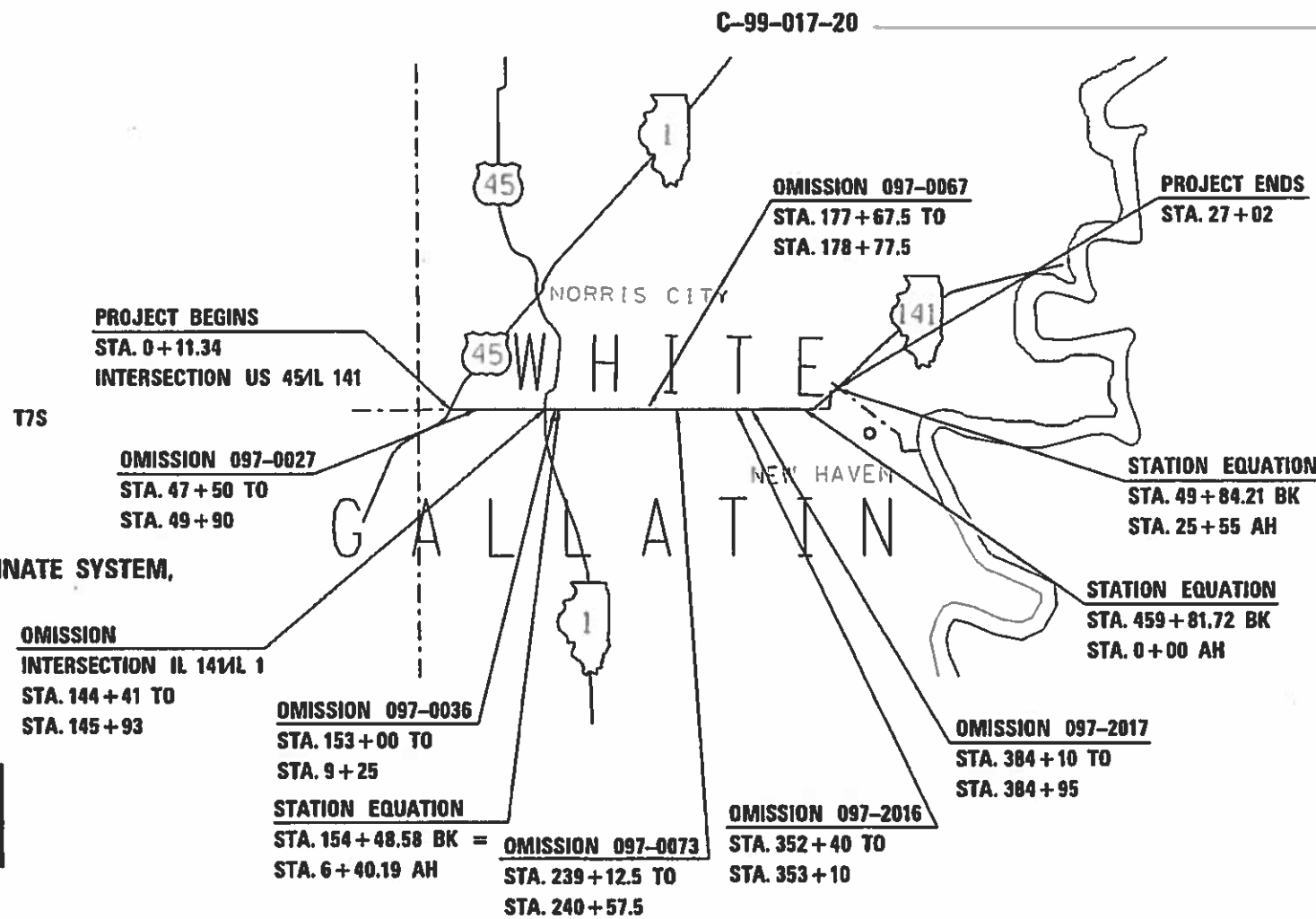
COORDINATE SYSTEM : ILLINOIS COORDINATE SYSTEM,  
EAST ZONE

POSTED SPEED : 55 MPH

J.U.L.I.E.  
JOINT UTILITY LOCATION INFORMATION FOR EXCAVATION  
1-800-892-0123  
OR 611

PROJECT ENGINEER VALERIE ROLLA  
PROJECT DESIGNER LISA DAILY

CONTRACT NO. 78761



R8E | R9E | R10E

GROSS LENGTH = 65909.98 FT. = 12.48 MILES  
NET LENGTH = 64714.59 FT. = 12.26 MILES

STATE OF ILLINOIS  
DEPARTMENT OF TRANSPORTATION

SUBMITTED 12-01-2019

*[Signature]*  
REGION FIVE ENGINEER

Jan 31 2020  
*[Signature]*  
ENGINEER OF DESIGN AND ENVIRONMENT

Jan 31 2020  
*[Signature]*  
DIRECTOR OF HIGHWAYS PROJECT IMPLEMENTATION

PRINTED BY THE AUTHORITY  
OF THE STATE OF ILLINOIS

MODIFIED: D:\G:\J\... FILE NAME: ... \planroom\del\_illinois.gov\PWID\DOTs\umens\DOT - Office\District 9\plan\ts27816104D\plan\CD\sheet\02781615\sheet.dgn

Prepared By: Charles Stein  
 DISTRICT STUDIES & PLANS ENGINEER

Examined By: Nancy Hill  
 DISTRICT LAND ACQUISITION ENGINEER

Examined By: Carmie Nelson  
 DISTRICT PROGRAM DEVELOPMENT ENGINEER

Examined By: Keith Hill  
 DISTRICT OPERATIONS ENGINEER

Examined By: KRQ  
 DISTRICT PROJECT IMPLEMENTATION ENGINEER

Examined By: Daryl J. Ferrel  
 DISTRICT CONSTRUCTION ENGINEER

Examined By: [Signature]  
 DISTRICT MATERIALS ENGINEER

USER NAME = darylj	DESIGNED -	REVISED -
DRAWN -	REVISED -	
PLOT SCALE = 100 0000' / in.	CHECKED -	REVISED -
PLOT DATE = 11/22/2019	DATE -	REVISED -

**STATE OF ILLINOIS  
 DEPARTMENT OF TRANSPORTATION**

**SIGNATURE SHEET**

SCALE: SHEET OF SHEETS STA. TO STA.

F.A.P. RTE.	SECTION	COUNTY	TOTAL SHEETS	SHEET NO.
877	**		15	2
			CONTRACT NO. 78761	

# INDEX OF SHEETS

SHEET NO.	DESCRIPTION
1	COVER SHEET
2	SIGNATURE SHEET
3	INDEX OF SHEETS, STANDARDS, GENERAL NOTES
4	MIXTURE REQUIREMENTS, MTD CROSSING TABLE
5 - 6	SUMMARY OF QUANTITIES
7 - 9	TYPICAL SECTIONS
10 - 11	PAVEMENT SCHEDULE
12 - 13	PAVEMENT MARKING SCHEDULE
14	RAISED REFLECTIVE PAVEMENT MARKER SCHEDULE
15	DETAILS

# HIGHWAY STANDARDS

000001-07	STANDARD SYMBOLS, ABBREVIATIONS AND PATTERNS
001006	DECIMAL OF AN INCH AND OF A FOOT
442201-03	CLASS C AND D PATCHES
701001-02	OFF-ROAD OPERATIONS, 2L, 2W, MORE THAN 15' AWAY
701006-05	OFF-ROAD OPERATIONS, 2L, 2W, 15' TO 24" FROM PAVEMENT EDGE
701011-04	OFF-ROAD MOVING OPERATIONS, 2L, 2W, DAY ONLY
701301-04	LANE CLOSURE, 2L, 2W, SHORT TIME OPERATIONS
701306-04	LANE CLOSURE, 2L, 2W, SLOW MOVING OPERATIONS DAY ONLY, FOR SPEEDS ≥ 45 MPH
701311-03	LANE CLOSURE, 2L, 2W, MOVING OPERATIONS - DAY ONLY
701336-07	LANE CLOSURE, 2L, 2W, WORK AREAS IN SERIES, FOR SPEEDS ≥ 45 MPH
701901-08	TRAFFIC CONTROL DEVICES
780001-05	TYPICAL PAVEMENT MARKINGS
781001-04	TYPICAL APPLICATIONS RAISED REFLECTIVE PAVEMENT MARKERS

## GENERAL NOTES

FACTORS USED FOR ESTIMATING PLAN QUANTITIES ARE AS FOLLOWS AND SHALL NOT BE USED FOR THE BASIS OF FINAL QUANTITIES:

ALL HOT MIX ASPHALT 2.016 TONS/CU. YD.  
 ALL AGGREGATE 2.05 TONS/CU. YD.

THE QUANTITY OF SHORT TERM PAVEMENT MARKING SHOWN IN THE PLANS IS BASED ON ONE APPLICATION EACH FOR THE HMA SURFACE REMOVAL, BINDER COURSE, AND SURFACE COURSE

THE CONTRACTOR SHALL STAMP STATIONING IN THE PROPOSED HOT MIX ASPHALT SURFACE AT 300 FT INTERVALS ON ALTERNATING SIDES OF THE PAVEMENT AND AS DIRECTED BY THE ENGINEER. THE STATION SYMBOL STAMPS USED SHALL BE FURNISHED BY THE CONTRACTOR. THEY SHALL BE 5 1/2 IN. TALL, OF A DESIGN APPROVED BY THE ENGINEER, AND SHALL REMAIN THE PROPERTY OF THE CONTRACTOR.

HMA RESURFACING SHALL BE PLACED IN A SEQUENCE THAT WILL MINIMIZE THE TIME THE CENTERLINE EDGE IS EXPOSED TO TRAFFIC. WHEN AT THE END OF A DAY'S OPERATION THE EXPOSED CENTERLINE EDGE IS GREATER THAN 2,000 FT, THE CONTRACTOR SHALL BE REQUIRED TO PAVE IN THE ADJACENT LANE ON THE FOLLOWING WORK DAY. PRIOR TO WINTER SHUTDOWN, RESURFACING ON ADJACENT LANES IS TO BE BROUGHT UP TO THE SAME ELEVATION.

PRIOR TO PLACEMENT OF THE FINAL PAVEMENT MARKINGS THE RESIDENT ENGINEER SHALL CONTACT THE BUREAU OF OPERATIONS AND ARRANGE FOR INSPECTION AND APPROVAL OF THE PAVEMENT MARKING LAYOUT.

AFTER A LIFT OF HOT MIX ASPHALT HAS BEEN PLACED, THE LANE SHALL REMAIN CLOSED TO TRAFFIC UNTIL THE NEW MAT HAS COOLED TO 150 DEGREES FAHRENHEIT

LONGITUDINAL JOINT SEALANT SHALL BE PLACED UNDER THE HOT-MIX ASPHALT SURFACE COURSE

COMMITMENTS: NONE

MODEL: Default  
 FILE: \\nas01c.pw.state.il.us\pub\baronm.d\at\links\gov\PIWDOT\Documents\DOT\_Offices\District 9\Projects\78761\CADD\DATA\CAD\Sheets\0978761-Sheets.dgn

USER NAME = dailyll	DESIGNED -	REVISED -	<b>STATE OF ILLINOIS DEPARTMENT OF TRANSPORTATION</b>	<b>INDEX OF SHEETS, STANDARDS GENERAL NOTES</b>			F.A.P. RTE.	SECTION	COUNTY	TOTAL SHEETS	SHEET NO.
PLOT SCALE = 100,0000 ' / in.	DRAWN -	REVISED -					877	**	*	15	3
PLOT DATE = 12/12/2019	CHECKED -	REVISED -		SCALE: SHEET OF SHEETS STA. TO STA.			CONTRACT NO. 78761				
	DATE -	REVISED -					ILLINOIS FED. AID PROJECT				

# MIXTURE REQUIREMENTS

LOCATION(S):	HOT-MIX ASPHALT SURFACE COURSE
MIXTURE USES(S):	HOT-MIX ASPHALT SURFACE COURSE, MIX C, N70
AC/PG:	PG64-22
ABR % (MAX):	SEE SPECIAL PROVISION
DESIGN AIR VOIDS:	4.0%, 70 GYRATION DESIGN
MIXTURE COMPOSITION: (GRADATION MIXTURE)	IL-9.5MM
FRICITION AGGREGATE:	C SURFACE
MIXTURE WEIGHT:	112 LBS/SQ YD/IN
QUALITY MANAGEMENT PROGRAM:	PFP
SUBLOT SIZE:	TBD

LOCATION(S):	PAVEMENT PATCHING
MIXTURE USES(S):	HOT-MIX ASPHALT BINDER COURSE, N70, IL-19.0
AC/PG:	PG64-22
ABR % (MAX):	SEE SPECIAL PROVISION
DESIGN AIR VOIDS:	4.0%, 70 GYRATION DESIGN
MIXTURE COMPOSITION: (GRADATION MIXTURE)	IL-19.0
FRICITION AGGREGATE:	NONE
MIXTURE WEIGHT:	112 LBS/SQ YD/IN
QUALITY MANAGEMENT PROGRAM:	QCQA
SUBLOT SIZE:	N/A

LOCATION(S):	HOT-MIX ASPHALT BINDER COURSE
MIXTURE USES(S):	HOT-MIX ASPHALT BINDER COURSE, N70, IL-9.5FG
AC/PG:	PG64-22
ABR % (MAX):	SEE SPECIAL PROVISION
DESIGN AIR VOIDS:	4.0%, 70 GYRATION DESIGN
MIXTURE COMPOSITION: (GRADATION MIXTURE)	IL-9.5FG
FRICITION AGGREGATE:	NONE
MIXTURE WEIGHT:	112 LBS/SQ YD/IN
QUALITY MANAGEMENT PROGRAM:	PFP
SUBLOT SIZE:	TBD

LOCATION(S):	HOT-MIX ASPHALT SHOULDERS
MIXTURE USES(S):	HOT-MIX ASPHALT SURFACE COURSE, N30, 9.5L
AC/PG:	PG64-22
ABR % (MAX):	SEE SPECIAL PROVISION
DESIGN AIR VOIDS:	4.0%, 30 GYRATION DESIGN
MIXTURE COMPOSITION: (GRADATION MIXTURE)	IL-9.5L
FRICITION AGGREGATE:	NONE
MIXTURE WEIGHT:	112 LBS/SQ YD/IN
QUALITY MANAGEMENT PROGRAM:	QCQA
SUBLOT SIZE:	N/A

## MTD CROSSING RESTRICTIONS TABLE

SN & CENTERLINE STATION ROUTE (141)	EXISTING FILL HEIGHT OVER BOX CULVERT	THICKNESS OF EXISTING PAVEMENT OVER BOX CULVERT	MTD CROSSING RESTRICTIONS
	FOOT	FOOT	
SN 097-0027 (STA. 48+70)	N/A	N/A	NO MTD ALLOWED
SN 097-0036 (STA. 7+32)	N/A	N/A	EMPTIED MTD
SN 097-0067 (STA. 178+22.5)	N/A	N/A	EMPTIED MTD
SN 097-0073 (STA. 239+85)	N/A	N/A	EMPTIED MTD
SN 097-2016 (STA. 352+76)	N/A	N/A	EMPTIED MTD
SN 097-2017 (STA. 384+52)	N/A	N/A	EMPTIED MTD
SN 097-7013 (STA. 144+65)	2.0'	14.75"	EMPTIED MTD
SN 097-7014 (STA. 146+23.5)	2.0'	14.75"	EMPTIED MTD
SN 097-7020 (STA. 250+00)	1.5'	14.75"	EMPTIED MTD
SN 097-7021 (STA. 397+84)	2.0'	14.75"	EMPTIED MTD

MODEL: Default  
 FILE: \\nas01c.psu.edu\pub\harcross\data\illinois\pwr\DOT\Documents\DOT\_Offices\Illin\1\CAAD\DATA\CAD\Sheets\09721-Sheets.dgn

USER NAME = dailyll	DESIGNED -	REVISED -
	DRAWN -	REVISED -
PLOT SCALE = 100.0000' / in.	CHECKED -	REVISED -
PLOT DATE = 12/12/2019	DATE -	REVISED -

**STATE OF ILLINOIS  
DEPARTMENT OF TRANSPORTATION**

<b>MIXTURE REQUIREMENTS MTD CROSSING RESTRICTIONS TABLE</b>			
SCALE:	SHEET	OF SHEETS	STA. TO STA.

F.A.P. RTE.	SECTION	COUNTY	TOTAL SHEETS	SHEET NO.
877	**	-	15	4
			CONTRACT NO. 78761	

\*\*(100,101-2,101,102)RS-2

GALLATIN/WHITE



# SUMMARY OF QUANTITIES - CONT

ROUTE:	FAP 877 ( IL 141 )	
COUNTY:	WHITE	GALLATIN
FUNDING:	80% FEDERAL, 20% STATE	
LOCATION:	RURAL	

CODE NUMBER	ITEM DESCRIPTION	UNIT	TOTAL QUANTITY	ROADWAY	
				0005	
67100100	MOBILIZATION	L SUM	1.0	0.9	0.1
70100460	TRAFFIC CONTROL AND PROTECTION, STANDARD 701306	L SUM	1.0	0.9	0.1
70100600	TRAFFIC CONTROL AND PROTECTION, STANDARD 701336	L SUM	1.0	0.9	0.1
70107025	CHANGEABLE MESSAGE SIGN	CAL DA	28.0	28.0	0.0
70300100	SHORT TERM PAVEMENT MARKING	FOOT	19,414.4	18,797.8	616.6
70300150	SHORT TERM PAVEMENT MARKING REMOVAL	SQ FT	6,471.5	6,266.0	205.5
70300220	TEMPORARY PAVEMENT MARKING - LINE 4"	FOOT	176,904.0	172,279.8	4,624.2
* 78001110	PAINT PAVEMENT MARKING - LINE 4"	FOOT	176,904.0	172,279.8	4,624.2
* 78100100	RAISED REFLECTIVE PAVEMENT MARKER	EACH	811.4	785.4	26.0
78300200	RAISED REFLECTIVE PAVEMENT MARKER REMOVAL	EACH	811.4	785.4	26.0
X7030005	TEMPORARY PAVEMENT MARKING REMOVAL	SQ FT	58,968.0	57,426.7	1,541.3
Z0033700	LONGITUDINAL JOINT SEALANT	FOOT	64,714.6	62,659.6	2,055.0
Z0034105	MATERIAL TRANSFER DEVICE	TON	28,985.0	27,990.0	995.0

\* SPECIALTY ITEM

MODEL: Default  
FILE: \\nas01c.psu.edu\baronm.d\at\links\gov\ILLINOIS\DOT\Documents\DOT\_Offices\District 9\Projects\78761\CADD\DATA\CAD\Sheets\0978761-Sheets.dgn

USER NAME = dailyl	DESIGNED -	REVISED -
	DRAWN -	REVISED -
PLOT SCALE = 100.0000 ' / in.	CHECKED -	REVISED -
PLOT DATE = 12/12/2019	DATE -	REVISED -

**STATE OF ILLINOIS  
DEPARTMENT OF TRANSPORTATION**

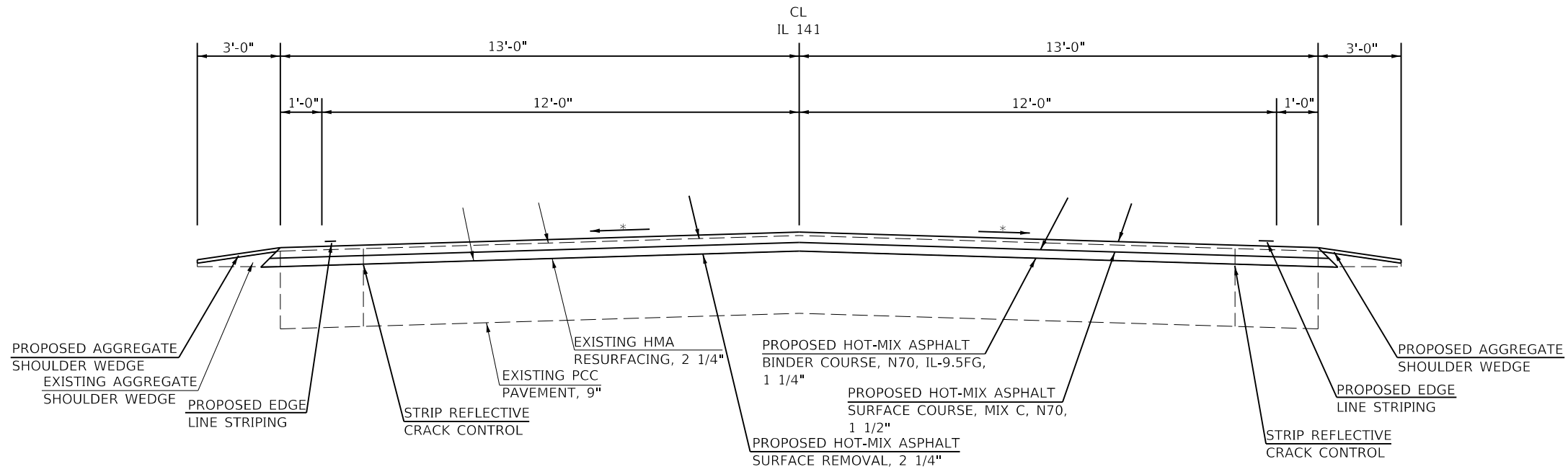
**SUMMARY OF QUANTITIES**

SCALE: SHEET OF SHEETS STA. TO STA.

F.A.P. RTE.	SECTION	COUNTY	TOTAL SHEETS	SHEET NO.
877	**	*	15	6
			CONTRACT NO. 78761	

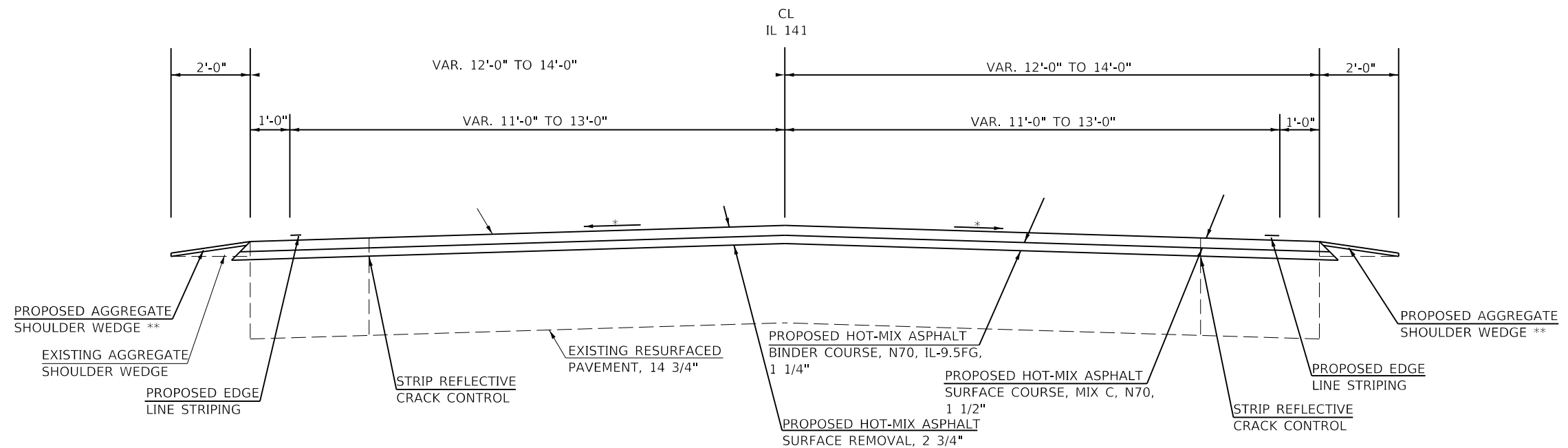
ILLINOIS FED. AID PROJECT

\*\* (100,101-2,101,102)RS-2  
GALLATIN/WHITE



**TO BE USED:**

STA. 0+11.34 TO STA. 47+50  
 STA. 49+50 TO STA. 144+41



**TO BE USED:**

STA. 145+93 TO STA. 153+00	STA. 240+57.5 TO STA. 273+31
STA. 9+25 TO STA. 16+65	STA. 278+57 TO STA. 304+30
STA. 35+62 TO STA. 87+55	STA. 308+62 TO STA. 316+87
STA. 89+56 TO STA. 90+56	STA. 328+55 TO STA. 350+80
STA. 96+25 TO STA. 106+81	STA. 354+80 TO STA. 382+27.5
STA. 116+03 TO STA. 119+90	STA. 386+57.5 TO STA. 415+75
STA. 125+39 TO STA. 130+60	STA. 421+72 TO STA. 425+44
STA. 143+00 TO STA. 153+36	STA. 446+19 TO STA. 459+84.21BK
STA. 175+45 TO STA. 177+67.5	STA. 0+00AH TO STA. 49+84.21BK
STA. 178+77.5 TO STA. 239+12.5	STA. 25+55AH TO STA. 27+02

\* MATCH EXISTING SLOPE  
 \*\* WHERE NECESSARY TO FILL IN FOR LOW AGGREGATE SHOULDERS

MODEL: Default  
 FILE: \\blm1c01\pub\haronom.d\at\illinois.gov\PI\DOT\Documents\DOT\_Offices\District 9\Projects\78761\CADD\DATA\CAD\Sheets\0778761-Sheets.dgn

USER NAME = dailyll	DESIGNED -	REVISED -
PLOT SCALE = 100.0000' / in.	DRAWN -	REVISED -
PLOT DATE = 12/12/2019	CHECKED -	REVISED -
	DATE -	REVISED -

**STATE OF ILLINOIS  
 DEPARTMENT OF TRANSPORTATION**

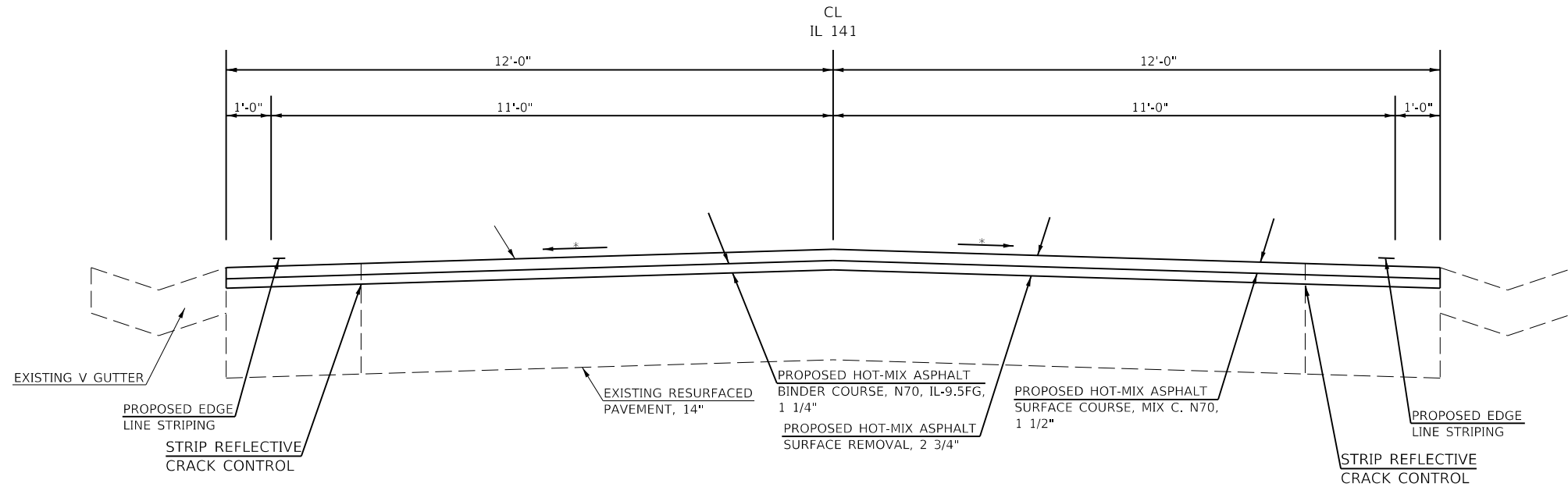
**TYPICALS**

SCALE: SHEET OF SHEETS STA. TO STA.

F.A.P. RTE. 877	SECTION **	COUNTY -	TOTAL SHEETS 15	SHEET NO. 7
			CONTRACT NO. 78761	
		ILLINOIS FED. AID PROJECT		

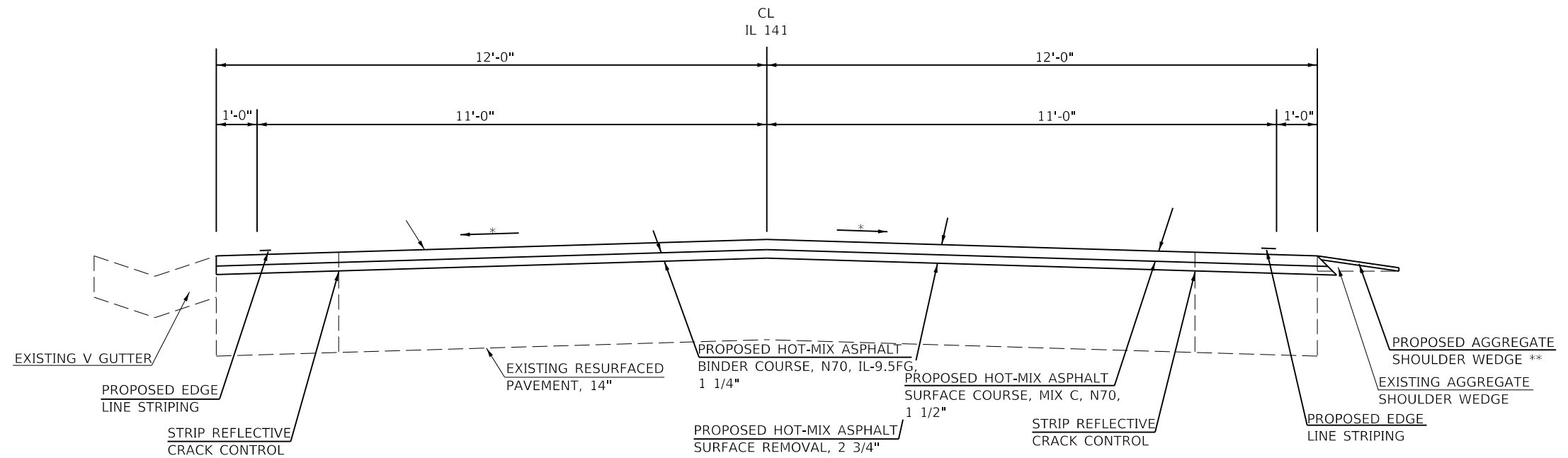
\*(100,101-2,101,102)RS-2

GALLATIN/WHITE



**TO BE USED:**

STA. 16+65	TO	STA. 19+13	STA. 156+46	TO	STA. 175+45
STA. 27+09	TO	STA. 34+80	STA. 273+31	TO	STA. 278+57
STA. 90+56	TO	STA. 96+25	STA. 304+30	TO	STA. 308+62
STA. 106+81	TO	STA. 116+03	STA. 323+80	TO	STA. 328+55
STA. 119+90	TO	STA. 123+87	STA. 416+22	TO	STA. 421+34
STA. 131+50	TO	STA. 143+00			



**TO BE USED:**

STA. 19+13	TO	STA. 27+09	STA. 153+36	TO	STA. 156+46
STA. 34+80	TO	STA. 35+62	STA. 316+87	TO	STA. 323+80
STA. 87+55	TO	STA. 89+56	STA. 415+75	TO	STA. 416+22
STA. 123+87	TO	STA. 125+39	STA. 421+34	TO	STA. 421+72
STA. 130+60	TO	STA. 131+50			

\* MATCH EXISTING SLOPE  
 \*\* WHERE NECESSARY TO FILL IN FOR LOW AGGREGATE SHOULDERS

MODEL: Default  
 FILE: \\blm1c2\pub\baronm.dwg  
 PROJECT: 78761\CADData\CAD\Drawings\978761-Sheets.dwg

USER NAME = dailyll	DESIGNED -	REVISED -
PLOT SCALE = 100.0000' / in.	DRAWN -	REVISED -
PLOT DATE = 12/12/2019	CHECKED -	REVISED -
	DATE -	REVISED -

**STATE OF ILLINOIS  
 DEPARTMENT OF TRANSPORTATION**

**TYPICALS**

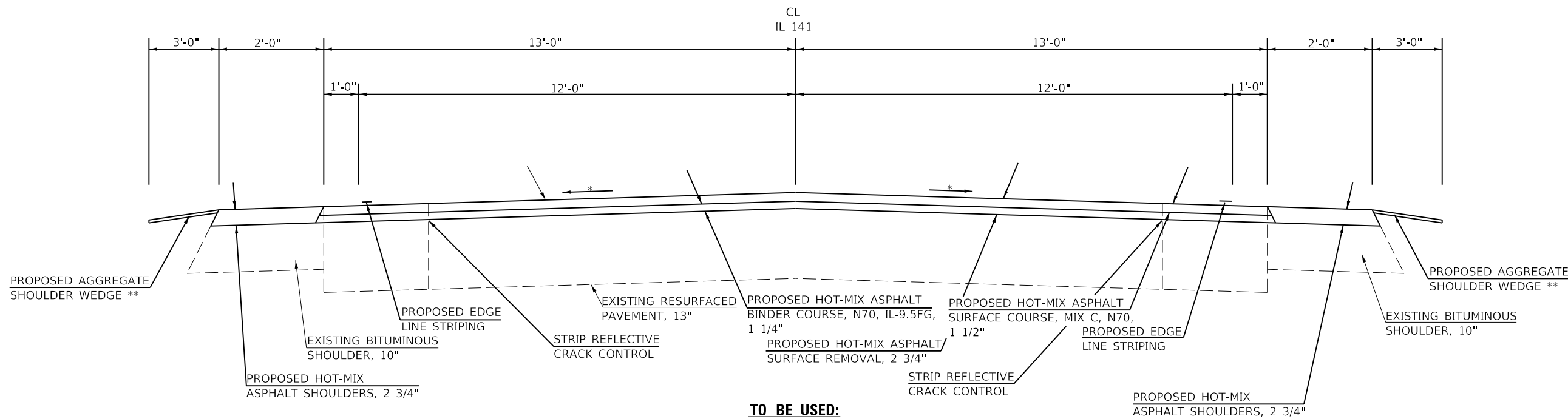
SCALE: SHEET OF SHEETS STA. TO STA.

F.A.P. RTE.	SECTION	COUNTY	TOTAL SHEETS	SHEET NO.
877	**	-	15	8
CONTRACT NO. 78761				

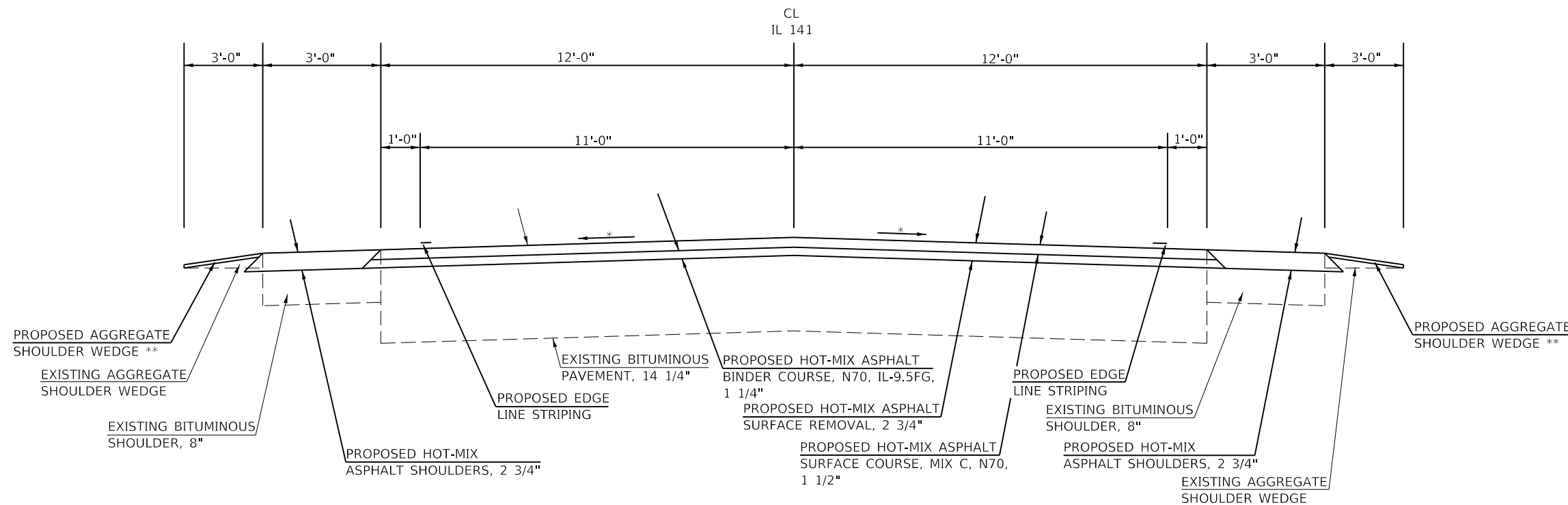
ILLINOIS FED. AID PROJECT

GALLATIN/WHITE





**TO BE USED:**  
 STA. 350+80 TO STA. 352+40  
 STA. 353+10 TO STA. 354+80  
 STA. 382+27.5 TO STA. 384+10  
 STA. 384+95 TO STA. 386+57



**TO BE USED:**  
 STA. 425+44 TO STA. 446+19

\* MATCH EXISTING SLOPE  
 \*\* WHERE NECESSARY TO FILL IN FOR LOW AGGREGATE SHOULDERS

MODEL: Default  
 FILE: \\blm1c01\pub\harcourt\dot\office\blm1c01\CA00DataCAD\blm1c01\78761-Sheets.dgn

USER NAME = dailyll	DESIGNED -	REVISED -
PLOT SCALE = 100,0000' / in.	DRAWN -	REVISED -
PLOT DATE = 12/12/2019	CHECKED -	REVISED -
	DATE -	REVISED -

**STATE OF ILLINOIS  
 DEPARTMENT OF TRANSPORTATION**

<b>TYPICALS</b>	
SCALE:	SHEET OF SHEETS STA. TO STA.

F.A.P. RTE. 877	SECTION **	COUNTY -	TOTAL SHEETS 15	SHEET NO. 9
CONTRACT NO. 78761				
ILLINOIS FED. AID PROJECT				

\*(100,101-2,101,102)RS-2

GALLATIN/WHITE

# PAVEMENT SCHEDULE

LOCATION STA TO STA	FOR INFORMATION ONLY		HOT-MIX ASPHALT SURFACE COURSE, MIX C, N70	HOT-MIX ASPHALT BINDER COURSE, N70, IL-9.5FG	TEMPORARY RAMP	HOT-MIX ASPHALT SURFACE REMOVAL, 2 1/4"	HOT-MIX ASPHALT SURFACE REMOVAL, 2 3/4"	HOT-MIX ASPHALT SHOULDERS	AGGREGATE WEDGE SHOULDER, TYPE B	MATERIAL TRANSFER DEVICE	BITUMUNOUS MATERIALS (TACK COAT)		
	LENGTH	WIDTH											
	FOOT	FOOT										TON	TON
WHITE COUNTY													
STA 0+11.34					21.7								
STA 0+11.34	TO	STA 47+50.	4738.7	26	1155.4	976.8	13,689.5		89.9	2132.2	9240.4		
STA 47+50.					21.7								
STA 47+50.	TO	STA 49+50.	OMISSION										
STA 49+50.					21.7								
STA 49+50.	TO	STA 144+41.	9491.0	26	2314.2	1956.4	27,418.4		180.2	4270.6	18507.5		
STA 144+41.					21.7								
STA 144+41.	TO	STA 145+93.	OMISSION										
STA 145+93.					26.5								
* STA 145+93.	TO	STA 30+76.							229.4				
STA 145+93.	TO	STA 153+00.	707.0	26	172.4	145.7	2,042.4			318.1	1378.7		
STA 153+00.					26.5								
STA 153+00.	TO	STA 9+25.	OMISSION										
STA 9+25.					26.5								
STA 9+25.	TO	STA 16+65.	740.0	26	180.4	152.5		2,137.8		333.0	1443.0		
STA 16+65.	TO	STA 35+62.	1897.0	24	425.4	355.8		5,058.7		781.3	3414.6		
STA 35+62.	TO	STA 87+55.	5193.0	26	1266.2	1070.5		15,002.0		2336.7	10126.4		
STA 87+55.	TO	STA 89+56.	201.0	24	45.1	37.9		536.0		83.1	361.8		
STA 89+56.	TO	STA 90+56.	100.0	26	24.4	20.6		288.9		45.0	195.0		
STA 90+56.	TO	STA 96+25.	569.0	27	143.4	119.5		1,707.0		262.9	1152.2		
STA 96+25.	TO	STA 106+81.	1056.0	26	257.5	217.7		3,050.7		475.2	2059.2		
STA 106+81.	TO	STA 116+03.	922.0	27	232.3	193.6		2,766.0		426.0	1867.1		
STA 116+03.	TO	STA 119+90.	387.0	26	94.4	79.8		1,118.0		174.1	754.7		
STA 119+90.	TO	STA 125+39.	549.0	24	123.1	102.8		1,464.0		225.8	988.2		
STA 125+39.	TO	STA 130+60.	521.0	26	127.0	107.4		1,505.1		234.4	1016.0		
STA 130+60.	TO	STA 143+00.	1240.0	24	277.8	231.6		3,306.7		509.5	2232.0		
STA 143+00.	TO	STA 153+36.	1036.0	26	252.6	213.6		2,992.9		466.2	2020.2		
STA 153+36.	TO	STA 175+45.	2209.0	24	495.0	413.0		5,890.7		907.9	3976.2		
STA 175+45.	TO	STA 177+67.5	222.5	26	54.3	45.9		642.8		100.1	433.9		
STA 177+67.5					26.5								
STA 177+67.5	TO	STA 178+77.5	OMISSION										
STA 178+77.5					26.5								
STA 178+77.5	TO	STA 239+12.5	6035.0	26	1471.5	1244.0		17,434.4		2715.5	11768.3		
STA 239+12.5					26.5								
STA 239+12.5	TO	STA 240+57.5	OMISSION										
<b>SUB-TOTAL</b>					<b>9113</b>	<b>7686</b>	<b>246</b>	<b>41108</b>	<b>66944</b>	<b>0</b>	<b>500</b>	<b>16798</b>	<b>72936</b>

\* WHERE NECESSARY TO FILL IN FOR LOW AGGREGATE SHOULDERS

MODEL: Default FILE: \\s:\pub\baronon.dwg PROJECT: 78761\CADD\DATA\CAD\Sheet\0978761-Sheet1.dwg	USER NAME = dailyll DESIGNED - DRAWN - PLOT SCALE = 100.0000' / in. PLOT DATE = 12/12/2019	REVISIONS REVISIONS - REVISIONS - REVISIONS - REVISIONS -	<b>STATE OF ILLINOIS</b> <b>DEPARTMENT OF TRANSPORTATION</b>	<b>PAVEMENT SCHEDULE</b> SCALE: SHEET OF SHEETS STA. TO STA.	F.A.P. RTE. 877 SECTION ** COUNTY * TOTAL SHEETS 15 SHEET NO. 10 CONTRACT NO. 78761 ILLINOIS FED. AID PROJECT
---	--	---	---	---	---



# PAVEMENT MARKING SCHEDULE

LOCATION  STA TO STA	PAINT PAVEMENT MARKING				
	LINE - 4"				
	SOLID		SKIP DASH	SOLID	
	LEFT	RIGHT	CENTER	EDGE	
	YELLOW			WHITE	
FOOT	FOOT	FOOT	FOOT		
WHITE COUNTY					
STA 0+11.34	TO	STA 47+50.		1185	9477
STA 47+50.	TO	STA 49+50.	OMISSION		
STA 49+50.	TO	STA 144+41.		2373	18982
STA 144+41.	TO	STA 145+93.	OMISSION		
STA 145+93.	TO	STA 153+00.		177	1414
STA 153+00.	TO	STA 9+25.	OMISSION		
STA 9+25.	TO	STA 10+70.		36	290
STA 10+70.	TO	STA 19+25.		855	214
STA 19+25.	TO	STA 53+45.	3420	3420	6840
STA 53+45.	TO	STA 63+70.	1025		256
STA 63+70.	TO	STA 67+60.			98
STA 67+60.	TO	STA 80+10.		1250	313
STA 80+10.	TO	STA 90+65.	1055	1055	2110
STA 90+65.	TO	STA 100+30.	965		241
STA 100+30.	TO	STA 106+50.			155
STA 106+50.	TO	STA 116+35.		985	246
STA 116+35.	TO	STA 130+50.	1415	1415	2830
STA 130+50.	TO	STA 141+20.	1070		268
STA 141+20.	TO	STA 153+97.			319
STA 153+97.	TO	STA 164+20.		1023	256
STA 164+20.	TO	STA 165+05.	85	85	170
STA 165+05.	TO	STA 176+00.	1095		274
STA 176+00.	TO	STA 177+67.5			42
STA 177+67.5	TO	STA 178+67.5	OMISSION		
STA 178+67.5	TO	STA 239+12.5			1511
STA 239+12.5	TO	STA 240+57.5	OMISSION		
STA 240+57.5	TO	STA 244+30.			93
STA 244+30.	TO	STA 251+90.		760	190
STA 251+90.	TO	STA 252+40.	50	50	100
STA 252+40.	TO	STA 262+05.	965		241
SUB-TOTAL			11145	10898	8487
					79943

MODEL: Default  
 FILE: \\nrcs-prod-planningroom.dta\illinois.gov\PIWDOT\Documents\DOT\_Offices\District\_9\Projects\78761\CADD\DATA\CAD\Sheets\0778761-Sheets.dgn

USER NAME = dailyll PLOT SCALE = 100.0000' / in. PLOT DATE = 12/12/2019	DESIGNED - DRAWN - CHECKED - DATE -	REVISED - REVISED - REVISED - REVISED -	<b>STATE OF ILLINOIS DEPARTMENT OF TRANSPORTATION</b>	<b>PAVEMENT MARKING SCHEDULE</b>	F.A.P. RTE. 877	SECTION **	COUNTY *	TOTAL SHEETS 15	SHEET NO. 12
				SCALE:      SHEET      OF      SHEETS      STA.      TO      STA.	ILLINOIS FED. AID PROJECT      CONTRACT NO. 78761				

# PAVEMENT MARKING SCHEDULE CON'T

LOCATION STA TO STA	PAINT PAVEMENT MARKING			
	LINE - 4"			
	SOLID		SKIP DASH	SOLID
	LEFT	RIGHT	CENTER	EDGE
	YELLOW			WHITE
FOOT	FOOT	FOOT	FOOT	
WHITE COUNTY				
STA 262+05.	TO	STA 269+70.		191
STA 269+70.	TO	STA 276+60.	690	173
STA 276+60.	TO	STA 279+60.		75
STA 279+60.	TO	STA 287+10.	750	188
STA 287+10.	TO	STA 299+50.		310
STA 299+50.	TO	STA 309+75.	1025	256
STA 309+75.	TO	STA 331+04.	2129	2129
STA 331+04.	TO	STA 341+35.	1031	258
STA 341+35.	TO	STA 352+40.		276
STA 352+40.	TO	STA 353+10.	OMISSION	
STA 353+10.	TO	STA 384+10.		775
STA 384+10.	TO	STA 384+95.	OMISSION	
STA 384+95.	TO	STA 398+96.		350
STA 398+96.	TO	STA 404+61.	565	141
STA 404+61.	TO	STA 408+84.		106
STA 408+84.	TO	STA 414+13.	529	132
STA 414+13.	TO	STA 423+67.		239
STA 423+67.	TO	STA 447+87.	2420	605
STA 447+87.	TO	STA 459+81.72 BK		299
STA 0+00.	AH TO	STA 30+76.		769
WHITE COUNTY SUB-TOTAL			15584	17727
GALLATIN COUNTY				
STA 30+76.	TO	STA 49+84.21 BK		477
STA 25+55.	AH TO	STA 27+02.		37
GALLATIN COUNTY SUB-TOTAL			0	0
WHITE COUNTY SUB-TOTAL			15584	17727
GALLATIN COUNTY SUB-TOTAL			0	0
TOTAL				176904

MODEL: Default  
 FILE: \\nrcs-prod\pub\rooms\dat\illinois\pwr\DOT\Documents\DOT\_Offices\Drawings\9\Projects\78761\CADD\Drawings\DOT\78761-Sheets.dgn

USER NAME = dailyll PLOT SCALE = 100.0000' / in. PLOT DATE = 12/12/2019	DESIGNED - DRAWN - CHECKED - DATE -	REVISED - REVISED - REVISED - REVISED -	<b>STATE OF ILLINOIS DEPARTMENT OF TRANSPORTATION</b>	<b>PAVEMENT MARKING SCHEDULE</b>	F.A.P. RTE. 877	SECTION **	COUNTY *	TOTAL SHEETS 15	SHEET NO. 13
				SCALE:      SHEET      OF      SHEETS      STA.      TO STA.	ILLINOIS FED. AID PROJECT      CONTRACT NO. 78761				

# RAISED REFLECTIVE PAVEMENT MARKER SCHEDULE

LOCATION STA TO STA	RAISED REFLECTIVE PAVEMENT MARKERS	RAISED REFLECTIVE PAVEMENT MARKER REMOVAL
	EACH	EACH
<b>WHITE COUNTY</b>		
STA 0+11.34 TO STA 47+50.	59	59
STA 47+50. TO STA 49+50.	OMISSION	
STA 49+50. TO STA 144+41.	119	119
STA 144+41. TO STA 145+93.	OMISSION	
STA 145+93. TO STA 153+00.	9	9
STA 153+00. TO STA 9+25.	OMISSION	
STA 9+25. TO STA 177+67.5	211	211
STA 177+67.5 TO STA 178+77.5	OMISSION	
STA 178+77.5 TO STA 239+12.5	75	75
STA 239+12.5 TO STA 240+57.5	OMISSION	
STA 240+57.5 TO STA 352+40.	140	140
STA 352+40. TO STA 353+10.	OMISSION	
STA 353+10. TO STA 384+10.	39	39
STA 384+10. TO STA 384+95.	OMISSION	
STA 384+95. TO STA 459+81.72 BK	94	94
STA 0+00. AH TO STA 30+76.	38	38
<b>WHITE COUNTY SUB-TOTAL</b>		
	<b>783</b>	<b>783</b>
<b>GALLATIN COUNTY</b>		
STA 30+76. TO STA 49+84.21 BK	24	24
STA 25+55. AH TO STA 27+02.	2	2
<b>GALLATIN COUNTY SUB-TOTAL</b>		
	<b>26</b>	<b>26</b>
<b>TOTAL</b>		
	<b>809</b>	<b>809</b>

MODEL: Default  
 FILE: \\blm1c2.pw.us\blm1c2\pww\DOT\Documents\DOT\_Offices\blm1c2\9\Projects\78761\CAAD\blm1c2\blm1c2\9\78761-Sheets.dgn

USER NAME = dailyll	DESIGNED -	REVISED -	<b>STATE OF ILLINOIS DEPARTMENT OF TRANSPORTATION</b>	<b>RAISED REFLECTIVE PAVEMENT MARKER SCHEDULE</b>	F.A.P. RTE. = 877	SECTION = **	COUNTY = *	TOTAL SHEETS = 15	SHEET NO. = 14	
PLOT SCALE = 100,0000' / in.	CHECKED -	REVISED -			CONTRACT NO. 78761					
PLOT DATE = 12/12/2019	DATE -	REVISED -			SCALE:		SHEET OF SHEETS		STA. TO STA.	
ILLINOIS FED. AID PROJECT										

\*\*(100,101-2,101,102)RS-2

GALLATIN/WHITE

