

03-06-2020 LETTING ITEM 179

PROJECT LOCATED IN VILLAGE OF DOWNERS GROVE AND CITY OF DARIEN

STANDARD DRAWINGS

FOR INDEX OF SHEETS SEE SHEET NO: 2

STANDARD DRAWINGS

FOR LIST OF IDOT AND LOCAL HIGHWAY STANDARDS SEE SHEET NO: 2

75TH STREET
POSTED SPEED: 45 MPH
DESIGN SPEED: 45 MPH
2040 ADT: 37,300

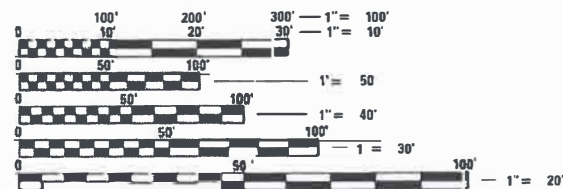
FAIRMOUNT AVE
POSTED SPEED: 25 MPH
DESIGN SPEED: 25 MPH
2040 ADT: 10,900

FAIRVIEW AVE
POSTED SPEED: 30 MPH (NORTH), 25 MPH (SOUTH)
DESIGN SPEED: 35 MPH (NORTH), 30 MPH (SOUTH)
2040 ADT: 13,200

EXNER ROAD
POSTED SPEED: 25 MPH
DESIGN SPEED: 30 MPH
2040 ADT: 1,400

WILLIAMS ST
POSTED SPEED: 25 MPH
DESIGN SPEED: 30 MPH
2040 ADT: 1,800

PLAN SCALES



FULL SIZE PLANS HAVE BEEN PREPARED USING STANDARD ENGINEERING SCALES. REDUCED SIZED PLANS WILL NOT CONFORM TO STANDARD SCALES. IN MAKING MEASUREMENTS ON REDUCED PLANS, THE ABOVE SCALES MAY BE USED.

CALL J.U.L.I.E.
JOINT UTILITY LOCATION INFORMATION FOR EXCAVATION
1-800-892-0123

CALL DUPAGE COUNTY DOT FOR LOCATES OF TRAFFIC SIGNAL AND LIGHTING UNDERGROUND EQUIPMENT UNDER COUNTY JURISDICTION 1-630-407-6900

IDOT CONTRACT NO. 61G18

FEDERAL AID PROGRAM ENGINEER: CARMEN E. RAMOS, P.E. SCHAUMBURG, IL

STATE OF ILLINOIS

DEPARTMENT OF TRANSPORTATION
PLANS FOR PROPOSED FEDERAL AID PROJECT

FAP 0369
(COUNTY HIGHWAY 33)
(75TH STREET - LYMAN AVE TO EXNER RD / WILLIAMS ST)

RESURFACING, WIDENING, TRAFFIC SIGNALS

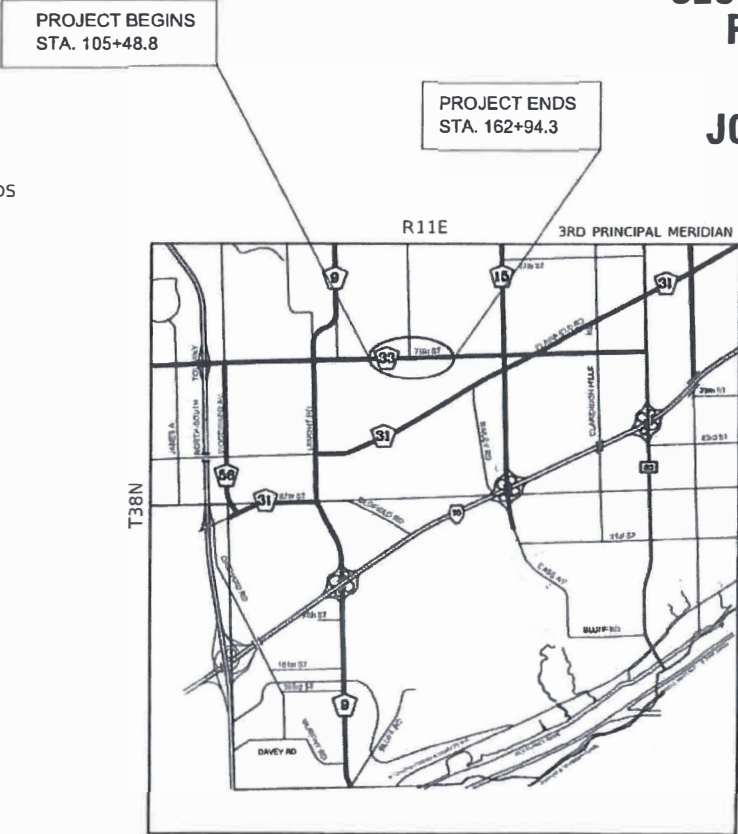
SECTION: 16-00233-00-CH

PROJECT: GV7X(181)

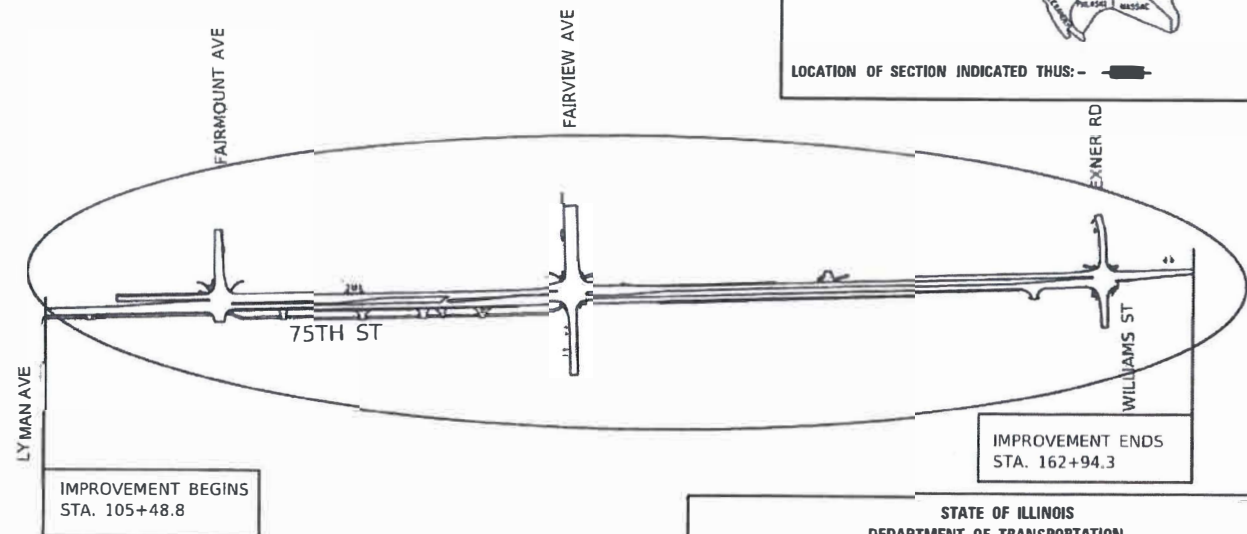
DUPAGE COUNTY

JOB NO: C-91-073-18

F.A.P. RTE	SECTION	COUNTY	TOTAL SHEETS	SHEET NO
0369	16-00233-00-CH	DUPAGE	477	1
ILLINOIS CONTRACT NO. 61G18				



PROJECT LOCATION MAP
GROSS LENGTH = 7,517 FT = 1.42 MILES
NET LENGTH = 7,517 FT = 1.42 MILES



JORGE RUEDA, PE
NO. 062-068651
EXP. DATE 11/30/2021

PLANS PREPARED BY:
2im GROUP
2IM Group, LLC
118 South Clinton St.
Suite 350
Chicago, IL 60661

FOR
DUPAGE COUNTY
DIVISION OF TRANSPORTATION

STATE OF ILLINOIS
DEPARTMENT OF TRANSPORTATION

Approved: *Christopher Snyder*
12/03/2019
DuPage County

Passed: *C. J. Rueda*
12-11-19
District 1 Engineer of Local Roads & Streets

Releasing for Bid Based on Limited Review: *December 12, 2019*
Anthony J. Quigley/CRS
Regional Engineer

PRINTED BY THE AUTHORITY OF THE STATE OF ILLINOIS

INDEX OF SHEETS

IDOT STANDARD DRAWINGS

DISTRICT ONE STANDARD DRAWINGS

VOLUME 1

<u>SHEET NO.</u>	<u>DESCRIPTION</u>
1	COVER SHEET
2	INDEX OF SHEETS
3	GENERAL NOTES AND PROJECT COMMITMENTS
4-11	SUMMARY OF QUANTITIES
12	HMA CHART MIX
13 - 21	TYPICAL SECTIONS
22 - 26	SCHEDULE OF QUANTITIES
27	ALIGNMENT
28 - 29	ALIGNMENT, TIES AND CONTROL POINTS
30 - 43	REMOVAL PLAN
44 - 60	ROADWAY PLANS & PROFILES
61 - 74	ADA RAMP DETAILS
75	MAINTENANCE OF TRAFFIC NOTES
76 - 81	MOT TYPICAL SECTIONS
82-249	MAINTENANCE OF TRAFFIC PLAN
250	EROSION CONTROL NOTES
251-254	EROSION CONTROL PLANS
255-271	DRAINAGE AND UTILITY PLANS
272-273	DRAINAGE SCHEDULES
274	DRAINAGE DETAILS
275-292	PAVEMENT MARKINGS PLANS
293-294	EXISTING SIGNING SCHEDULE
295-297	PROPOSED SIGNING SCHEDULE
298-311	PROPOSED SIGNING PLANS
312-314	SIGN DETAILS
315-318	LANDSCAPING PLANS
319-399	TRAFFIC SIGNALS AND INTERCONNECT PLANS
400-408	TRAFFIC SIGNALS STANDARDS
409-410	DRILLED BORING LOCATIONS
411-413	SOIL BORING LOGS
414-422	DUPAGE COUNTY STANDARDS
423-432	IDOT DISTRICT 1 STANDARDS
433-477	PROPOSED CROSS-SECTIONS

<u>STANDARD NUMBERS</u>	<u>DESCRIPTION</u>
000001-07	STANDARD SYMBOLS, ABBREVIATIONS AND PATTERNS
001006	DECIMAL OF AN INCH AND OF A FOOT
280001-07	TEMPORARY EROSION CONTROL SYSTEMS
353001-05	PCC BASE COURSE WITH HMA BINDER AND SURFACE COURSES
420001-09	PAVEMENT JOINTS
424001-11	PERPENDICULAR CURB RAMPS FOR SIDEWALKS
424021-05	DEPRESSED CORNER FOR SIDEWALKS
424026-03	ENTRANCE / ALLEY PEDESTRIAN CROSSINGS
482011-03	HMA SHLD. STRIPS/SHLDS. WITH RESURFACING OR WIDENING AND RESURFACING PROJECTS
542301-03	PRECAST REINFORCED CONCRETE FLARED END SECTION
601001-05	PIPE UNDERDRAINS
602001-02	CATCH BASIN TYPE A
602011-02	CATCH BASIN TYPE C
602401-06	PRECAST MANHOLE TYPE A 4' (1.22 m) DIAMETER
602402-02	PRECAST MANHOLE TYPE A 5' (1.52 m) DIAMETER
602406-10	PRECAST MANHOLE TYPE A 6' (1.83 m) DIAMETER
602601-06	PRECAST REINFORCED CONCRETE FLAT SLAB TOP
602701-02	MANHOLE STEPS
604001-05	FRAME AND LIDS TYPE 1
604036-03	GRATE TYPE 8
604051-04	FRAME AND GRATE TYPE 11
606001-07	CONCRETE CURB TYPE B AND COMBINATION CONCRETE CURB AND GUTTER
606301-04	PC CONCRETE ISLANDS AND MEDIANS
701006-05	OFF-RD OPERATIONS, 2L, 2W, 15' (4.5m) TO 24" (600 mm) FROM PAVEMENT EDGE
701301-04	LANE CLOSURE, 2L, 2W, SHORT TIME OPERATIONS
701311-03	LANE CLOSURE 2L, 2W MOVING OPERATIONS-DAY ONLY
701422-10	LANE CLOSURE, MULTILANE, FOR SPEEDS ≥45 MPH TO 55 MPH
701423-10	LANE CLOSURE, MULTILANE, WITH BARRIER, FOR SPEEDS ≥45 MPH TO 55 MPH
701426-09	LANE CLOSURE, MULTILANE, INTERMITTENT OR MOVING OPER., FOR SPEEDS ≥45 MPH
701501-06	URBAN LANE CLOSURE, 2L, 2W, UNDIVIDED
701601-09	URBAN LANE CLOSURE, MULTILANE, 1W OR 2W WITH NONTRAVERSABLE MEDIAN
701701-10	URBAN LANE CLOSURE, MULTILANE INTERSECTION
701801-06	SIDEWALK, CORNER OR CROSSWALK CLOSURE
701901-08	TRAFFIC CONTROL DEVICES
704001-08	TEMPORARY CONCRETE BARRIER
720001-01	SIGN PANEL MOUNTING DETAILS
720006-04	SIGN PANEL ERECTION DETAILS
720011-01	METAL POSTS FOR SIGNS, MARKERS AND DELINEATORS
728001-01	TELESCOPING STEEL SIGN SUPPORT
729001-01	APPLICATIONS OF TYPES A & B METAL POSTS (FOR SIGNS & MARKERS)
731001-01	BASE FOR TELESCOPING STEEL SIGN SUPPORT
780001-05	TYPICAL PAVEMENT MARKINGS
782006-01	GUARDRAIL AND BARRIER WALL REFLECTOR MOUNTING DETAILS
814001-03	HANDHOLES
814006-02	DOUBLE HANDHOLES
857001-01	STANDARD PHASE DESIGNATION DIAGRAMS AND PHASE SEQUENCES
862001-01	UNINTERRUPTABLE POWER SUPPLY (UPS)
873001-02	TRAFFIC SIGNAL GROUNDING & BONDING
877006-06	STEEL MAST ARM ASSEMBLY AND POLE WITH DUAL MAST ARMS
877011-10	STEEL COMB. MAST ARM ASSEMBLY AND POLE 16' THROUGH 55'
877012-07	STEEL COMB. MAST ARM ASSEMBLY AND POLE 56' THROUGH 75'
878010-10	CONCRETE FOUNDATION DETAILS
880001-01	SPAN WIRE MOUNTED SIGNALS AND FLASHING BEACON INSTALLATION
880006-01	TRAFFIC SIGNAL MOUNTING DETAILS
886001-01	DETECTOR LOOP INSTALLATIONS

<u>STANDARD NUMBERS</u>	<u>DESCRIPTION</u>
BD-03	OUTLET FOR CONCRETE CURB AND GUTER
BD-07	STORM SEWER CONNECTION TO EXISTING SEWER
BD-08	FRAMES AND LIDS ADJUSTMENT WITH MILLING
BD-12	MANHOLE WITH RESTRICTOR PLATE
BD-24	CURB OR CURB AND GUTTER REMOVAL AND REPLACEMENT
TC-10	TRAFFIC CONTROL AND PROTECTION FOR SIDE ROADS, INTERSECTIONS, AND DRIVEWAYS
TC-13	DISTRICT ONE TYPICAL PAVEMENT MARKINGS
TC-14	TRAFFIC CONTROL AND PROTECTION AT TURN BAYS
TC-16	TEMPORARY PAVEMENT MARKING AND SYMBOLS FOR TRAFFIC STAGING
TC-22	ARTERIAL ROAD INFORMATION SIGN
TC-26	DRIVEWAY ENTRANCE SIGNING

MODEL: Default; FILE NAME: \\CURRENT PROJECTS\active\1807000_75th_Street_Resurfacing_DuPage_County\07_Design_Information\07a_Computer_Files\Sheet_Files\Sheet_02.dgn



USER NAME = amaliab	DESIGNED - JG	REVISED -
	DRAWN - JG	REVISED -
PLOT SCALE = 100.00' / in.	CHECKED - AMB	REVISED -
PLOT DATE = 2/6/2020	DATE - 2/6/2020	REVISED -

**STATE OF ILLINOIS
DEPARTMENT OF TRANSPORTATION**

**INDEX OF SHEETS
& STANDARD DRAWINGS**

SCALE:	SHEET	OF	SHEETS	STA.	TO	STA.
--------	-------	----	--------	------	----	------

F.A.P. RTE.	SECTION	COUNTY	TOTAL SHEETS	SHEET NO.
0369	16-00233-00-CH	DUPAGE	477	2
				CONTRACT NO. 61G18
		ILLINOIS	FED. AID PROJECT	

GENERAL NOTES

- ANY REFERENCE TO "STANDARDS" THROUGHOUT THE PLANS OR SPECIAL PROVISIONS SHALL BE INTERPRETED AS THE CURRENT IDOT STANDARD REVISION AND SHALL TAKE PRECEDENCE OVER EARLIER REVISIONS THAT MAY BE REFERRED TO ELSEWHERE IN THE PLANS OR SPECIAL PROVISIONS. SHOULD A REVISED STANDARD EXIST THAT SUPERSEDES STANDARDS REFERENCED IN THE CONTRACT DOCUMENTS, THE CONTRACTOR SHALL SEEK CLARIFICATION FROM THE ENGINEER PRIOR TO ORDERING MATERIALS, SCHEDULING PERSONNEL, AND PERFORMING THE WORK OR ANY OTHER ACTIVITY RELATED TO THE WORK. THE CONTRACTOR SHALL IDENTIFY THE CORRECT STANDARD BEFORE PERFORMING WORK.
- ALL CONSTRUCTION SHALL BE DONE ACCORDING TO THE STATE OF ILLINOIS "STANDARD SPECIFICATIONS FOR ROAD AND BRIDGE CONSTRUCTION" ADOPTED APRIL 1, 2016; THE LATEST EDITION OF THE "MANUAL ON UNIFORM TRAFFIC CONTROL DEVICES FOR STREETS AND HIGHWAYS"; THE "SUPPLEMENTAL SPECIFICATIONS AND RECURRING SPECIAL PROVISIONS" ADOPTED JANUARY 1, 2020; "STANDARD SPECIFICATIONS FOR TRAFFIC CONTROL ITEMS"; THE DETAILS IN THESE PLANS AND THE SPECIAL PROVISIONS INCLUDED IN THE CONTRACT DOCUMENTS; INCLUDING ALL AMENDMENTS AND SUCCESSOR DOCUMENTS TO THE AFOREMENTIONED DOCUMENTS AS PUBLISHED BY THE ILLINOIS DEPARTMENT OF TRANSPORTATION, UNLESS OTHERWISE STATED IN THE CONTRACT DOCUMENTS.
- ALL ELEVATIONS SHOWN REFER TO NAVD 88 UNLESS OTHERWISE NOTED.
- ALL COORDINATES AND SURVEY CONTROL SHOWN ARE BASED ON A LOCAL PROJECT COORDINATE SYSTEM THAT IS ROTATED 0° 06' 09.38" ABOUT CONTROL POINT 31 FROM ILLINOIS STATE PLANE EAST IN THE CLOCKWISE DIRECTION UNLESS OTHERWISE NOTED. CONTRACTOR SHALL VERIFY SURVEY CONTROL PRIOR TO BEGINNING ANY PROPOSED WORK.
- DO NOT SCALE PLANS FOR CONSTRUCTION DIMENSIONS.
- WHERE SECTION, SUBSECTION, SUBDIVISION OR PROPERTY MONUMENTS ARE ENCOUNTERED, THE ENGINEER SHALL BE NOTIFIED BEFORE SUCH MONUMENTS ARE REMOVED. THE CONTRACTOR SHALL PROTECT AND CAREFULLY PRESERVE ALL PROPERTY MARKERS AND MONUMENTS UNTIL THE OWNER, AN AUTHORIZED SURVEYOR, OR AGENT HAS WITNESSED OR OTHERWISE REFERENCED THEIR LOCATION.
- THE CONTRACTOR, AS REQUIRED, SHALL OBTAIN ALL NECESSARY PERMITS PRIOR TO COMMENCING CONSTRUCTION.
- THE CONTRACTOR IS REQUIRED TO REPAIR AND RESTORE ANY EXISTING ROADWAY ELEMENTS TO REMAIN IN PLACE THAT ARE DAMAGED DURING CONSTRUCTION. ANY DAMAGE SHALL BE REPAIRED.
- THE CONTRACTOR SHALL VERIFY ALL DIMENSIONS AND CONDITIONS IN THE FIELD PRIOR TO CONSTRUCTION AND ORDERING OF MATERIALS.
- NO WORK SHALL COMMENCE UNTIL TRAFFIC CONTROL REQUIREMENTS ARE MET.
- MAIL BOXES SHALL BE RELOCATED BY THE CONTRACTOR AS COORDINATED WITH THE LOCAL POSTAL AUTHORITY.
- ALL UTILITIES, SCHOOL DISTRICTS, LOCAL POLICE, AND FIRE DEPARTMENTS SHALL BE NOTIFIED BY THE CONTRACTOR PRIOR TO THE START OF CONSTRUCTION. LIST OF AGENCIES TO BE NOTIFIED ARE AS FOLLOWS:
 - AT&T DISTRIBUTION
 - COMCAST
 - COMED TRANSMISSION
 - COMED
 - DARIEN, CITY OF
 - DOWNERS GROVE SANITARY DISTRICT
 - DUPAGE COUNTY PUBLIC WORKS
 - DUPAGE WATER COMMISSION
 - G4S TECHNOLOGY LLC
 - NICOR GAS
 - CENTER CASS SCHOOL DISTRICT 66
 - DARIEN SCHOOL DISTRICT 61
 - DOWNERS GROVE SCHOOL DISTRICT 58
 - DARIEN-WOODRIDGE FIRE PROTECTION STATION 89
 - DARIEN POLICE DEPARTMENT
 - UNITED STATES POSTAL SERVICE
 - PACE BUS
- UNLESS AUTHORIZED BY THE ENGINEER, ALL EXISTING ACCESS POINTS SHALL BE MAINTAINED AT ALL TIMES BY THE CONTRACTOR.

- DURING CONSTRUCTION OPERATIONS, WHENEVER LOOSE MATERIAL IS DEPOSITED IN THE FLOW LINE OF GUTTERS, DRAINAGE STRUCTURES, DITCHES, ETC., SUCH THAT THE NATURAL FLOW LINE OF WATER IS OBSTRUCTED, THE LOOSE MATERIAL SHALL BE REMOVED AT THE CLOSE OF EACH WORKING DAY. AT THE CONCLUSION OF THE CONSTRUCTION OPERATIONS, ALL DRAINAGE STRUCTURES AND FLOW LINES SHALL BE FREE FROM DIRT AND DEBRIS.

GENERAL NOTES – UTILITIES

- THE STATION / OFFSET / ELEVATIONS NOTED FOR ALL DRAINAGE STRUCTURES LOCATED IN THE CURB LINE REFER TO THE POSITION OF THE ADJACENT PROPOSED EDGE OF PAVEMENT. THE CONTRACTOR SHALL BE RESPONSIBLE FOR DETERMINING THE OFFSET NECESSARY FOR THE STRUCTURES TO SET THE FRAME AND GRATES IN THE PROPER LOCATION. ALL OTHER STRUCTURES ARE DIMENSIONED TO THE CENTER OF THE STRUCTURE; ELEVATION INDICATES RIM GRADES.
- EXISTING BROKEN FRAMES AND LIDS SHALL BE REMOVED AND DISPOSED OF BY THE CONTRACTOR AND SHALL BE REPLACED AS DIRECTED BY THE ENGINEER.
- A CONCRETE COLLAR SHALL BE PROVIDED FOR THE CONNECTION OF A PROPOSED STORM SEWER TO AN EXISTING STORM SEWER.
- DRAINAGE GRADES SHALL BE VERIFIED IN THE FIELD PRIOR TO INSTALLATION OF DRAINAGE ITEMS.
- THE CONTRACTOR SHALL MAINTAIN CONVEYANCE OF ALL FLOWS DURING CONSTRUCTION OF THIS PROJECT. WHEN EXISTING DRAINAGE FACILITIES ARE DISTURBED, THE CONTRACTOR SHALL PROVIDE AND MAINTAIN TEMPORARY OUTLETS AND CONNECTIONS FOR ALL PRIVATE AND PUBLIC DRAINS, SEWERS, CULVERTS, AND OTHER DRAINAGE FACILITIES. THE CONTRACTOR SHALL PROVIDE FACILITIES TO TAKE IN ALL STORM WATER WHICH WILL BE RECEIVED BY THESE DRAINS AND SEWERS, AND DISCHARGE THE SAME. THE CONTRACTOR SHALL PROVIDE AND MAINTAIN A PUMPING PLANT, IF NECESSARY, AND A TEMPORARY OUTLET AND BE PREPARED AT ALL TIMES TO DISPOSE OF WATER RECEIVED FROM THESE TEMPORARY CONNECTIONS UNTIL SUCH TIME THAT THE PERMANENT DRAINAGE FACILITIES ARE IN SERVICE.
- THE CONTRACTOR SHALL COORDINATE CONSTRUCTION ACTIVITIES WITH THE RESPECTIVE UTILITIES. BEFORE STARTING ANY EXCAVATION, THE CONTRACTOR SHALL CALL "J.U.L.I.E." (JOINT UTILITY LOCATION INFORMATION FOR EXCAVATION) AT 1-800-892-0123 FOR FIELD LOCATIONS OF BURIED ELECTRIC, TELEPHONE, AND GAS FACILITIES (48 HOUR NOTIFICATION IS REQUIRED).
- THE CONTRACTOR SHALL BE RESPONSIBLE FOR CONTACTING LOCAL AGENCIES MAINTAINING SANITARY SEWERS, WATERMANS, AND STREET LIGHTS TO VERIFY THE MATERIALS AND METHODS FOR THE ADJUSTMENT, RELOCATION, OR EXTENSION OF THE UTILITY INVOLVED.
- THE LOCATION AND ELEVATION OF EXISTING UTILITIES ARE APPROXIMATE AND ARE PROVIDED BY THE OWNERS. THE EXACT LOCATIONS AND ELEVATIONS ARE TO BE VERIFIED BY THE CONTRACTOR THROUGH THE OWNERS OF THE UTILITIES.
- THE CONTRACTOR SHALL PROTECT EXISTING AND NEW UTILITIES. WHEN REQUIRED BY THE ENGINEER, THE CONTRACTOR SHALL BRACE AND SUPPORT THE UTILITIES PROPERLY IN ORDER TO PREVENT SETTLEMENT, DISPLACEMENT, OR DAMAGE TO THE UTILITIES.
- EMBANKMENTS SHALL BE COMPLETED TO THE SATISFACTION OF THE ENGINEER PRIOR TO EXCAVATION FOR STORM SEWER.
- MANHOLES AND CATCH BASINS SHALL BE CONSTRUCTED WITH FLAT TOPS WHERE THE DIFFERENCE BETWEEN THE RIM ELEVATION AND INVERT ELEVATION IS LESS THAN SIX (6) FEET.
- ADJUSTMENT OF STRUCTURES MAINTAINED BY OTHER AGENCIES SHALL BE MADE TO THE SATISFACTION OF THE ENGINEER AS COORDINATED WITH THE AGENCY MAINTAINING THE STRUCTURE INVOLVED.
- ALL MANHOLES AND INLETS SHALL HAVE POURED INVERTS.
- ALL FIELD TILES ENCOUNTERED SHALL BE CAREFULLY PRESERVED AND CONNECTED TO PROPOSED DRAINAGE STRUCTURES, SEWERS, OR DITCHES, AS DIRECTED BY THE ENGINEER.
- TRENCHES CROSSING TRAFFIC LANES MAY BE TEMPORARILY PATCHED WITH NOT LESS THAN FOUR (4) INCHES HMA. THE TEMPORARY PATCH SHALL BE MAINTAINED TO THE SATISFACTION OF THE ENGINEER UNTIL THE PERMANENT PATCH IS COMPLETED.

- THE STATION / OFFSET / ELEVATIONS NOTED FOR ALL DRAINAGE WHERE TRENCH BACKFILL IS REQUIRED, THE MATERIAL USED SHALL BE COMPACTED AS SPECIFIED IN ARTICLE 550.07 OF THE STANDARD SPECIFICATIONS USING METHOD ONE.

GENERAL NOTES – ROADWAY

- ALL EXISTING CULVERTS, STORM SEWERS, OR DRAINAGE STRUCTURES MARKED FOR REMOVAL ON THE PLANS OR DESIGNATED IN THE FIELD BY THE ENGINEER TO BE REMOVED SHALL BE REMOVED AND ANY EXCAVATION SHALL BE BACKFILLED WITH A GRANULAR MATERIAL MEETING THE SPECIFICATIONS FOR FA-1 OR FA-2.
- WHEREEVER BURIED CONCRETE MASONRY WALLS, HEADWALLS, OR OTHER OBSTRUCTIONS ARE ENCOUNTERED, THEY SHALL BE REMOVED TO AN ELEVATION OF 1 FOOT BELOW THE ESTABLISHED GRADE OR SUBGRADE AS SHOWN ON THE PLANS.
- THE CONTRACTOR WILL HAVE THE OPTION OF REMOVING EXISTING HOT-MIX ASPHALT PAVEMENT BY GRINDING OR EXCAVATING. IF THE HOT-MIX ASPHALT PAVEMENT IS REMOVED BY EXCAVATION, IT MAY NOT BE USED IN EMBANKMENT AREAS UNLESS SPECIFICALLY AUTHORIZED BY THE ENGINEER. HOT-MIX ASPHALT PAVEMENT REMOVED BY GRINDING MAY BE USED AS EMBANKMENT MATERIAL. NO HOT-MIX ASPHALT PAVEMENT SHALL BE REMOVED IN AREAS TO BE USED FOR TEMPORARY ROADWAY.
- THE CONTRACTOR SHALL NOT CROSS COMPLETED BASE COURSE OR EXISTING PAVEMENT, NOT SCHEDULED TO BE REMOVED, WITH TRACK EQUIPMENT OR LOADED SCRAPERS.
- ALL EMBANKMENTS AND SUB-GRADE SHALL BE COMPACTED TO THE SATISFACTION OF THE ENGINEER PRIOR TO PLACING AGGREGATE SUBGRADE OR SUB-BASE GRANULAR MATERIAL.
- HOT-MIX ASPHALT SURFACE COURSE SHALL NOT BE PLACED UNTIL ALL EARTH EXCAVATION, TOPSOIL PLACEMENT, BASE COURSE, AND HOT-MIX ASPHALT BINDER COURSE HAVE BEEN COMPLETED.
- A SAW CUT SHALL BE REQUIRED TO THE FULL DEPTH AT THE JOINT BETWEEN THE PAVEMENT, SIDEWALK, CURB AND GUTTER, MEDIAN, DRIVEWAY PAVEMENT, BITUMINOUS SURF ACES TO BE REMOVED AND THAT LEFT IN PLACE OR AS DIRECTED BY THE ENGINEER.
- SAWCUT CONSTRUCTION JOINTS SHALL BE PROVIDED AT PAVED COMMERCIAL OR PRIVATE ENTRANCES AND AT ALL SIDE ROADS.
- HOT-MIX ASPHALT BASE COURSE SHALL NOT BE PLACED ADJACENT TO CURB AND GUTTER UNTIL THE CURB AND GUTTER HAS BEEN BACKFILLED TO THE SATISFACTION OF THE ENGINEER.
- 10 FOOT TRANSITIONS SHALL BE USED TO MATCH PROPOSED ITEMS OF WORK TO EXISTING ITEMS IN THE FIELD.
- THE DEPARTMENT HAS NOT OBTAINED ANY PERMITS FOR OFFSITE BORROW, WASTE, USE (BWU) AREAS. PRIOR TO WORKING IN BWU AREAS, IF THE CONTRACTOR CHOOSES TO USE ACTIVITIES REQUIRING PERMITS IT IS THE CONTRACTOR'S RESPONSIBILITY TO SECURE THE PROPER PERMITS. IN ADDITION TO THE BORROW REVIEW (BDE 2289) AND USE/WASTE REVIEW (BDE 2290) SUBMITTALS, THE CONTRACTOR SHALL SUBMIT AN EROSION AND SEDIMENT CONTROL (ESC) PLAN FOR EVERY BWU SITE TO THE DEPARTMENT FOR ACCEPTANCE. GUIDELINES FOR ACCEPTABLE BWU PRACTICES CAN BE FOUND IN SECTIONS II.G.1 AND 2 OF THE SWPPP.
- THE ACTUAL NEED FOR ADDITIONAL "AGGREGATE SUBGRADE IMPROVEMENT" FOR UNDERCUTS SHALL BE DETERMINED IN THE FIELD AT THE TIME OF CONSTRUCTION BY A GEOTECHNICAL ENGINEER. ALL POTENTIALLY UNSTABLE SOILS SHALL BE TESTED WITH A STATIC CONE PENETROMETER AND TREATED IN ACCORDANCE WITH ARTICLE 301.4 OF THE STANDARD SPECIFICATIONS AND THE UNDERCUT GUIDELINES IN THE ILLINOIS DEPARTMENT OF TRANSPORTATION (IDOT) DISTRICT 1 AGGREGATE SUB GRADE IMPROVEMENT SPECIAL PROVISION. IF UNSTABLE AND/OR UNSUITABLE MATERIALS ARE ENCOUNTERED AT THE PROPOSED SUBGRADE LEVEL, THESE SOILS SHALL BE REMOVED AND REPLACED WITH AGGREGATE SUBGRADE IMPROVEMENT AS DETERMINED BY THE GEOTECHNICAL ENGINEER. ANY AGGREGATE SUBGRADE IMPROVEMENT NOT NEEDED AT THE TIME OF CONSTRUCTION SHOULD BE DELETED FROM THE CONTRACT WITH NO EXTRA COMPENSATION TO THE CONTRACTOR
- THE SUBGRADE STABILITY SHALL BE VERIFIED BY PROOF ROLLING WITH A FULLY LOADED TANDEM-AXLE TRUCK.
- ANY AGGREGATE SUBGRADE IMPROVEMENT CONTAMINATED AND/OR DAMAGED BY THE CONTRACTOR'S VEHICLES AND/OR EQUIPMENTS IS TO BE REMOVED AND REPLACED.

- PIPE UNDERDRAINS SHALL BE INSTALLED ACCORDING TO SECTION 601 OF THE SSRBC AND STANDARD 601001-05. TOP OF PIPE UNDERDRAINS SHALL BE PLACED MINIMUM 6" BELOW THE AGGREGATE SUBGRADE IMPROVEMENT LAYER.
- BACKFILLING STORM SEWER CONSTRUCTED UNDER THE ROADWAY SPECIFIED UNDER ART. 550.07(b.c.) OF THE SSRBC WILL NOT BE ALLOWED.

GENERAL NOTES – LANDSCAPING

- TREES NOT MARKED FOR REMOVAL SHALL BE CONSIDERED AS DESIGNATED TO BE SAVED AND SHALL BE PROTECTED UNDER THE PROVISIONS OF ARTICLE 201.05 OF THE STANDARD SPECIFICATIONS.
- OVERHANGING LIMBS ARE TO BE TRIMMED OR CUT OFF TO PROVIDE A MINIMUM VERTICAL CLEARANCE OF TWENTY (20) FEET FROM THE FINISHED SURFACE OF THE ROAD. CLEARANCE TO SIDEWALKS OR PATHS SHALL BE REPAIRED AS DIRECTED BY THE ENGINEER.
- LIMB PRUNING SHALL BE UNDERTAKEN IN A TIMELY FASHION SO AS NOT TO INTERFERE WITH CONSTRUCTION.
- ALL LIMBS, BRANCHES, AND OTHER DEBRIS RESULTING FROM THIS WORK SHALL BE DISPOSED OF BY THE CONTRACTOR OUTSIDE THE LIMITS OF THE RIGHT-OF-WAY.
- THE CONTRACTOR SHALL USE CARE IN GRADING OR EXCAVATING NEAR ANY AND ALL EXISTING ITEMS WHICH WILL NOT BE REMOVED. ANY DAMAGE DONE TO EXISTING ITEMS BY THE CONTRACTOR SHALL BE REPAIRED BY THE CONTRACTOR.
- THE CONTRACTOR SHALL TAKE ALL NECESSARY PRECAUTIONS FOR THE PROTECTION OF EXISTING PLANT MATERIAL FOR WHICH THE CONTRACT DOES NOT PROVIDE REMOVAL. THE PROTECTION OF EXISTING PLANT MATERIAL AND THE REPAIR OR REPLACEMENT OF EXISTING PLANT MATERIAL DAMAGE BY THE CONTRACTOR SHALL BE DONE IN ACCORDANCE WITH THE REQUIREMENTS OF SECTION 201 OF THE STANDARD SPECIFICATIONS.
- THE SEEDING DATES FOR BARE EARTH SEEDING OF MIXTURE CLASSES 2A SHALL BE FROM APRIL 1 TO JUNE 15 AND FROM AUGUST 1 TO NOVEMBER 1. ALL SEEDING NOT SHOWN ACCORDING TO THE SPECIFIED SEASONAL DATE SHALL REQUIRE PRIOR APPROVAL FROM THE ENGINEER. FAILURE TO SECURE SUCH APPROVAL MAY RESULT IN THE REJECTION OF THE SEEDING AND REPLACEMENT BY THE CONTRACTOR.

GENERAL NOTES – TOPSOIL

- TOPSOIL SHALL BE PLACED TO A DEPTH OF SIX (6) INCHES AND BE MEASURED IN SQUARE YARDS.
- THE CROSS SECTIONS INDICATE THE FINISHED GRADE OF TOPSOIL.
- TOPSOIL SHALL NOT BE STOCKPILED WITHIN THE LIMITS OF CONSTRUCTION; THE LOCATIONS OF TOPSOIL STOCKPILES WITHIN THE RIGHT-OF-WAY MUST BE APPROVED BY THE ENGINEER.

COMMITMENTS

DURING CONSTRUCTION, THE CONSTRUCTOR SHALL NOTIFY THE PROPERTY OWNERS OF ENTRANCES AFFECTED 48 HOURS PRIOR TO DOING ANY WORK.

**STATE OF ILLINOIS
DEPARTMENT OF TRANSPORTATION**

**GENERAL NOTES AND
PROJECT COMMITMENTS**

USER NAME = jorger	DESIGNED - SM	REVISED -
	DRAWN - JG	REVISED -
PLOT SCALE = 100.00' / in.	CHECKED - AMB	REVISED -
PLOT DATE = 1/10/2020	DATE - 1/10/2020	REVISED -

SCALE:	SHEET	OF	SHEETS	STA.	TO	STA.
--------	-------	----	--------	------	----	------

F.A.P RTE.	SECTION	COUNTY	TOTAL SHEETS	SHEET NO.
0369	16-00233-00-CH	DUPAGE	477	3
CONTRACT NO. 61G18				
ILLINOIS		FED. AID PROJECT		

MODEL: Default
FILE NAME: I:\CURRENT PROJECTS\Active\1807000_75th_Street_Resurfacing_DuPage_County\07_Design_Information\07a_Computer_Files\Sheet_Files\Roadway\DDTP016718.rvt-01.dgn



CODE NO.	ITEM	UNIT	TOTAL QUANTITY	ROADWAY URBAN	ROADWAY	TRAFFIC SIGNALS
				0004 70% FED 30% COUNTY	0004 70% FED 30% COUNTY	0021 90% FED 10% COUNTY
20100110	TREE REMOVAL (6 TO 15 UNITS DIAMETER)	UNIT	101		15	86
20101100	TREE TRUNK PROTECTION	EACH	12			12
20200100	EARTH EXCAVATION	CU YD	6690	2906	3425	359
20201200	REMOVAL AND DISPOSAL OF UNSUITABLE MATERIAL	CU YD	670	294	340	36
20800150	TRENCH BACKFILL	CU YD	241	39	176	26
21001000	GEOTECHNICAL FABRIC FOR GROUND STABILIZATION	SQ YD	1222	1222		
21101505	TOPSOIL EXCAVATION AND PLACEMENT	CU YD	1085	450	579	56
21101695	TOPSOIL FURNISH AND PLACE, 30"	SQ YD	677	410	267	
* 25000314	SEEDING, CLASS 4B	ACRE	0.25	0.18	0.07	
* 25000400	NITROGEN FERTILIZER NUTRIENT	POUND	75	11	64	
* 25000600	POTASSIUM FERTILIZER NUTRIENT	POUND	75	11	64	
25100630	EROSION CONTROL BLANKET	SQ YD	8470	151	8319	
* 25200110	SODDING, SALT TOLERANT	SQ YD	5589	874	4715	
25200200	SUPPLEMENTAL WATERING	UNIT	10		10	
28000250	TEMPORARY EROSION CONTROL SEEDING	POUND	18		18	
28000305	TEMPORARY DITCH CHECKS	FOOT	200	40	160	
28000400	PERIMETER EROSION BARRIER	FOOT	271		271	
28000510	INLET FILTERS	EACH	57	9	46	2
30300001	AGGREGATE SUBGRADE IMPROVEMENT	CU YD	402	147	100	155
30300116	AGGREGATE SUBGRADE IMPROVEMENT 16"	SQ YD	4829	1762	1210	1857
31101700	SUBBASE GRANULAR MATERIAL, TYPE B 9"	SQ YD	311			311
35101582	AGGREGATE BASE COURSE, TYPE B 2"	SQ YD	1218	90	1128	
35101600	AGGREGATE BASE COURSE, TYPE B 4"	SQ YD	2861		2861	
35102000	AGGREGATE BASE COURSE, TYPE B 8"	SQ YD	1088		1088	
35400400	PORTLAND CEMENT CONCRETE BASE COURSE WIDENING 9"	SQ YD	280	32	110	138
35501290	HOT-MIX ASPHALT BASE COURSE, 3"	SQ YD	311			311
35501308	HOT-MIX ASPHALT BASE COURSE, 6"	SQ YD	1088		1088	
35600711	HOT-MIX ASPHALT BASE COURSE WIDENING, 8 3/4"	SQ YD	4528	1762	909	1857

* SPECIALTY ITEM

SOQ-01

MODEL: Default; FILE NAME: H:\CURRENT PROJECTS\ACTIVE\1807000_75th Street Resurfacing - Dupage County\07 Design Information\073 Computer Files\Sheet Files\Summary of Quantities\SOQ-01.dgn



USER NAME = MCzerpak	DESIGNED - JG	REVISED -
PLOT SCALE = 40.00' / in.	CHECKED - AMB	REVISED -
PLOT DATE = 1/28/2020	DATE - 1/28/2020	REVISED -

STATE OF ILLINOIS
DEPARTMENT OF TRANSPORTATION

SUMMARY OF QUANTITIES

SCALE: SHEET 1 OF 8 SHEETS STA. TO STA.

F.A.P. RTE.	SECTION	COUNTY	TOTAL SHEETS	SHEET NO.
0369	16-00233-00-CH	DUPAGE	477	4
CONTRACT NO. 61G18			ILLINOIS FED. AID PROJECT	

CODE NO.	ITEM	UNIT	TOTAL QUANTITY	ROADWAY URBAN	ROADWAY	TRAFFIC SIGNALS
				0004 70% FED 30% COUNTY	0004 70% FED 30% COUNTY	0021 90% FED 10% COUNTY
40600290	BITUMINOUS MATERIALS (TACK COAT)	POUND	3341		3341	
40600400	MIXTURE FOR CRACKS, JOINTS, AND FLANGEWAYS	TON	0.10		0.10	
40600982	HOT-MIX ASPHALT SURFACE REMOVAL - BUTT JOINT	SQ YD	3511		3511	
40603085	HOT-MIX ASPHALT BINDER COURSE, IL-19.0, N70	TON	471		471	
40603240	POLYMERIZED HOT-MIX ASPHALT BINDER COURSE, IL-19.0, N90	TON	5811	222	5354	235
40604060	HOT-MIX ASPHALT SURFACE COURSE, IL-9.5, MIX "D", N50	TON	680		653	27
40604062	HOT-MIX ASPHALT SURFACE COURSE, IL-9.5, MIX "D", N70	TON	366		366	
40605026	POLYMERIZED HOT-MIX ASPHALT SURFACE COURSE, STONE MATRIX ASPHALT, 9.5, MIX "F", N80	TON	4524	173	4169	182
42001300	PROTECTIVE COAT	SQ YD	1407		1340	67
42400200	PORTLAND CEMENT CONCRETE SIDEWALK 5 INCH	SQ FT	10961	805	10156	
44000158	HOT-MIX ASPHALT SURFACE REMOVAL, 2 1/4"	SQ YD	302		302	
44000165	HOT-MIX ASPHALT SURFACE REMOVAL, 4"	SQ YD	40945		40945	
44000200	DRIVEWAY PAVEMENT REMOVAL	SQ YD	10746		10746	
44000500	COMBINATION CURB AND GUTTER REMOVAL	FOOT	5908	199	2570	3139
44000600	SIDEWALK REMOVAL	SQ FT	23053	404	22649	
44003100	MEDIAN REMOVAL	SQ FT	21024		2113	18911
44004250	PAVED SHOULDER REMOVAL	SQ YD	4669	994	3675	
44201670	CLASS D PATCHES, TYPE I, 2 INCH	SQ YD	100		100	
48101200	AGGREGATE SHOULDERS, TYPE B	TON	203		203	
48203029	HOT-MIX ASPHALT SHOULDERS, 8"	SQ YD	59		15	44
54213657	PRECAST REINFORCED CONCRETE FLARED END SECTIONS 12"	EACH	10	7	3	
54213660	PRECAST REINFORCED CONCRETE FLARED END SECTIONS 15"	EACH	4		4	
54248510	CONCRETE COLLAR	CU YD	1		1	
550A0050	STORM SEWERS, CLASS A, TYPE 1 12"	FOOT	483	240	156	87
550A0070	STORM SEWERS, CLASS A, TYPE 1 15"	FOOT	100		100	
550A0090	STORM SEWERS, CLASS A, TYPE 1 18"	FOOT	190		190	
550A0120	STORM SEWERS, CLASS A, TYPE 1 24"	FOOT	19		19	
550A0340	STORM SEWERS, CLASS A, TYPE 2 12"	FOOT	22	8	14	

* SPECIALTY ITEM

SOQ-02

MODEL: Default
FILE NAME: H:\CURRENT PROJECTS\ACTUAL\1807009_75th Street Resurfacing - Dupage County\07 Design Information\07a Computer Files\Sheet Files\Summary of Quantities\01\01718-shs-SOQ-02.dgn



USER NAME = MCzerpak	DESIGNED - JG	REVISED -
DRAWN - JG	CHECKED - AMB	REVISOR -
PLOT SCALE = 40.00' / in.	DATE - 1/28/2020	
PLOT DATE = 1/28/2020		

STATE OF ILLINOIS
DEPARTMENT OF TRANSPORTATION

SUMMARY OF QUANTITIES

SCALE: SHEET 2 OF 8 SHEETS STA. TO STA.

F.A.P. RTE.	SECTION	COUNTY	TOTAL SHEETS	SHEET NO.
0369	16-00233-00-CH	DUPAGE	477	5
CONTRACT NO. 61G18			ILLINOIS FED. AID PROJECT	

CODE NO.	ITEM	UNIT	TOTAL QUANTITY	ROADWAY URBAN	ROADWAY	TRAFFIC SIGNALS
				0004	0004	0021
				70% FED 30% COUNTY	70% FED 30% COUNTY	90% FED 10% COUNTY
550A0360	STORM SEWERS, CLASS A, TYPE 2 15"	FOOT	37		37	
550A0410	STORM SEWERS, CLASS A, TYPE 2 24"	FOOT	27		27	
55100300	STORM SEWER REMOVAL 8"	FOOT	169		169	
55100400	STORM SEWER REMOVAL 10"	FOOT	32		32	
55100500	STORM SEWER REMOVAL 12"	FOOT	34		34	
55100700	STORM SEWER REMOVAL 15"	FOOT	295		295	
55103030	STORM SEWER REMOVAL, EQUIVALENT ROUND-SIZE 30"	FOOT	36		36	
56109210	WATER VALVES TO BE ADJUSTED	EACH	2		2	
60108204	PIPE UNDERDRAINS, TYPE 2, 4"	FOOT	2860	1375	1053	432
60108300	PIPE UNDERDRAINS 8" (SPECIAL)	FOOT	1246	977	269	
60200805	CATCH BASINS, TYPE A, 4'-DIAMETER, TYPE 8 GRATE	EACH	4		4	
60201105	CATCH BASINS, TYPE A, 4'-DIAMETER, TYPE 11 FRAME AND GRATE	EACH	1		1	
60201330	CATCH BASINS, TYPE A, 4'-DIAMETER, TYPE 23 FRAME AND GRATE	EACH	1		1	
60207005	CATCH BASINS, TYPE C, TYPE 1 FRAME, CLOSED LID	EACH	1		1	
60207605	CATCH BASINS, TYPE C, TYPE 8 GRATE	EACH	2		2	
60218400	MANHOLES, TYPE A, 4'-DIAMETER, TYPE 1 FRAME, CLOSED LID	EACH	2		2	
60224020	MANHOLES, TYPE A, 6'-DIAMETER, TYPE 11 FRAME AND GRATE	EACH	1		1	
60224446	MANHOLES, TYPE A, 7'-DIAMETER, TYPE 1 FRAME, CLOSED LID	EACH	2		2	
60235300	INLETS, TYPE A, TYPE 1 FRAME, CLOSED LID	EACH	1		1	
60236200	INLETS, TYPE A, TYPE 8 GRATE	EACH	2		2	
60236800	INLETS, TYPE A, TYPE 11 FRAME AND GRATE	EACH	5	1	2	2
60237460	INLETS, TYPE A, TYPE 23 FRAME AND GRATE	EACH	6	5	1	
60238800	INLETS, TYPE A	EACH	2	2		
60240327	INLETS, TYPE B, TYPE 23 FRAME AND GRATE	EACH	2		2	
60250200	CATCH BASINS TO BE ADJUSTED	EACH	2		2	
60255500	MANHOLES TO BE ADJUSTED	EACH	8		8	
60260100	INLETS TO BE ADJUSTED	EACH	3	1	2	
60500050	REMOVING CATCH BASINS	EACH	5		5	

* SPECIALTY ITEM

SOQ-03

MODEL: Default
FILE NAME: H:\CURRENT PROJECTS\ACTIVE\1807003_75th Street Resurfacing DupPage County07 Design Information\079 Computer Files\Sheet Files\Summary of Quantities\1807003_75th Street Resurfacing DupPage County07 Design Information\079 Computer Files\Sheet Files\Summary of Quantities\SOQ-03.dgn



USER NAME = MCzerpak	DESIGNED - JG	REVISED -
DRAWN - JG	REVISIONS -	
PLOT SCALE = 40.00' / in.	CHECKED - AMB	REVISIONS -
PLOT DATE = 1/28/2020	DATE - 1/28/2020	REVISIONS -

**STATE OF ILLINOIS
DEPARTMENT OF TRANSPORTATION**

SUMMARY OF QUANTITIES

SCALE: SHEET 3 OF 8 SHEETS STA. TO STA.

F.A.P. RTE. 0369	SECTION 16-00233-00-CH	COUNTY DUPAGE	TOTAL SHEETS 477	SHEET NO. 6
CONTRACT NO. 61G18			ILLINOIS FED. AID PROJECT	

CODE NO.	ITEM	UNIT	TOTAL QUANTITY	ROADWAY URBAN	ROADWAY	TRAFFIC SIGNALS
				0004	0004	0021
				70% FED 30% COUNTY	70% FED 30% COUNTY	90% FED 10% COUNTY
60500060	REMOVING INLETS	EACH	4		4	
60600605	CONCRETE CURB, TYPE B	FOOT	849	25	824	
60603800	COMBINATION CONCRETE CURB AND GUTTER, TYPE B-6.12	FOOT	3506		1623	1883
60604400	COMBINATION CONCRETE CURB AND GUTTER, TYPE B-6.18	FOOT	2384	1176	1208	
60619600	CONCRETE MEDIAN, TYPE SB-6.12	SQ FT	1548			1548
66900200	NON-SPECIAL WASTE DISPOSAL	CU YD	595	580	15	
* 66900530	SOIL DISPOSAL ANALYSIS	EACH	2		2	
* 66901001	REGULATED SUBSTANCES PRE-CONSTRUCTION PLAN	LSUM	1	1		
* 66901003	REGULATED SUBSTANCES FINAL CONSTRUCTION REPORT	LSUM	1	1		
* 66901006	REGULATED SUBSTANCES MONITORING	CAL DA	8	8		
67000400	ENGINEER'S FIELD OFFICE, TYPE A	CAL MO	8		8	
67100100	MOBILIZATION	L SUM	1		1	
70107025	CHANGEABLE MESSAGE SIGN	CAL DA	852		852	
70300150	SHORT TERM PAVEMENT MARKING REMOVAL	SQ FT	58953		58953	
70300210	TEMPORARY PAVEMENT MARKING LETTERS AND SYMBOLS	SQ FT	1107		1107	
70300220	TEMPORARY PAVEMENT MARKING - LINE 4"	FOOT	47750		47750	
70300240	TEMPORARY PAVEMENT MARKING - LINE 6"	FOOT	5519		5519	
70300250	TEMPORARY PAVEMENT MARKING - LINE 8"	FOOT	2551		2551	
70300260	TEMPORARY PAVEMENT MARKING - LINE 12"	FOOT	84		84	
70300280	TEMPORARY PAVEMENT MARKING - LINE 24"	FOOT	772		772	
70400100	TEMPORARY CONCRETE BARRIER	FOOT	4326		4326	
70400200	RELOCATE TEMPORARY CONCRETE BARRIER	FOOT	2776		2776	
70600235	IMPACT ATTENUATORS, TEMPORARY (FULLY REDIRECTIVE), TEST LEVEL 2	EACH	11		11	
70600320	IMPACT ATTENUATORS, RELOCATE (FULLY REDIRECTIVE), TEST LEVEL 2	EACH	9		9	
* 72000100	SIGN PANEL - TYPE 1	SQ FT	755	14	547	194
* 72000300	SIGN PANEL - TYPE 3	SQ FT	179		179	
72400100	REMOVE SIGN PANEL ASSEMBLY - TYPE A	EACH	41	1	28	12
72400200	REMOVE SIGN PANEL ASSEMBLY - TYPE B	EACH	9		4	5

* SPECIALTY ITEM

SOQ-04

MODEL Default
FILE NAME: H:\CURRENT PROJECTS\ACTIVE\1807000_75th Street Resurfacing Dupage County\07 Design Information\073 Computer Files\Sheet Files\Summary of Quantities\01\DPQ\01818-sm-500-04.dgn



USER NAME = MCzerpak	DESIGNED - JG	REVISED -
	DRAWN - JG	REVISED -
PLOT SCALE = 40.00' / in.	CHECKED - AMB	REVISED -
PLOT DATE = 1/28/2020	DATE - 1/28/2020	REVISED -

STATE OF ILLINOIS
DEPARTMENT OF TRANSPORTATION

SUMMARY OF QUANTITIES

SCALE: SHEET 4 OF 8 SHEETS STA. TO STA.

F.A.P. RTE.	SECTION	COUNTY	TOTAL SHEETS	SHEET NO.
0369	16-00233-00-CH	DUPAGE	477	7
CONTRACT NO. 61G18			ILLINOIS FED. AID PROJECT	

CODE NO.	ITEM	UNIT	TOTAL QUANTITY	ROADWAY URBAN	ROADWAY	TRAFFIC SIGNALS
				0004 70% FED 30% COUNTY	0004 70% FED 30% COUNTY	0021 90% FED 10% COUNTY
* 72400500	RELOCATE SIGN PANEL ASSEMBLY - TYPE A	EACH	2		2	
* 72400600	RELOCATE SIGN PANEL ASSEMBLY - TYPE B	EACH	4		4	
* 72400710	RELOCATE SIGN PANEL - TYPE 1	SQ FT	23		23	
* 72400720	RELOCATE SIGN PANEL - TYPE 2	SQ FT	17		17	
* 72800100	TELESCOPING STEEL SIGN SUPPORT	FOOT	45		21	24
* 72900100	METAL POST - TYPE A	FOOT	1144	28	968	148
* 73100100	BASE FOR TELESCOPING STEEL SIGN SUPPORT	EACH	4		2	2
* 78000100	THERMOPLASTIC PAVEMENT MARKING - LETTERS AND SYMBOLS	SQ FT	1393		1393	
* 78000200	THERMOPLASTIC PAVEMENT MARKING - LINE 4"	FOOT	21655		21655	
* 78000400	THERMOPLASTIC PAVEMENT MARKING - LINE 6"	FOOT	6412		6412	
* 78000500	THERMOPLASTIC PAVEMENT MARKING - LINE 8"	FOOT	2627		2627	
* 78000600	THERMOPLASTIC PAVEMENT MARKING - LINE 12"	FOOT	3670		3670	
* 78000650	THERMOPLASTIC PAVEMENT MARKING - LINE 24"	FOOT	481		481	
* 78200011	BARRIER WALL REFLECTORS, TYPE C	EACH	348		348	
* 81028200	UNDERGROUND CONDUIT, GALVANIZED STEEL, 2" DIA.	FOOT	980			980
* 81028220	UNDERGROUND CONDUIT, GALVANIZED STEEL, 3" DIA.	FOOT	680			680
* 81028240	UNDERGROUND CONDUIT, GALVANIZED STEEL, 4" DIA.	FOOT	1630			1630
* 81400100	HANDHOLE	EACH	9			9
* 81400300	DOUBLE HANDHOLE	EACH	6			6
* 81702110	ELECTRIC CABLE IN CONDUIT, 600V (XLP-TYPE USE) 1/C NO. 10	FOOT	6030			6030
* 85000200	MAINTENANCE OF EXISTING TRAFFIC SIGNAL INSTALLATION	EACH	1			1
* 87300925	ELECTRIC CABLE IN CONDUIT, TRACER, NO. 14 1C	FOOT	5115			5115
* 87301215	ELECTRIC CABLE IN CONDUIT, SIGNAL NO. 14 2C	FOOT	4890			4890
* 87301225	ELECTRIC CABLE IN CONDUIT, SIGNAL NO. 14 3C	FOOT	7310			7310
* 87301245	ELECTRIC CABLE IN CONDUIT, SIGNAL NO. 14 5C	FOOT	6770			6770
* 87301255	ELECTRIC CABLE IN CONDUIT, SIGNAL NO. 14 7C	FOOT	5910			5910
* 87301805	ELECTRIC CABLE IN CONDUIT, SERVICE, NO. 6 2 C	FOOT	220			220
* 87301900	ELECTRIC CABLE IN CONDUIT, EQUIPMENT GROUNDING CONDUCTOR, NO. 6 1C	FOOT	2000			2000

* SPECIALTY ITEM

SOQ-05

MODEL Default
 FILE NAME H:\CURRENT PROJECTS\ACTIVE\1807000_75th Street Resurfacing_DupPage_County07 Design_Information073 Computer Files\Sheet Files\Summary of Quantities\01DTP01E715-sh-SOQ-05.dgn



USER NAME = MCzerpak	DESIGNED - JG	REVISED -
PLOT SCALE = 40.00' / in.	DRAWN - JG	REVISED -
PLOT DATE = 1/28/2020	CHECKED - AMB	REVISED -
	DATE - 1/28/2020	REVISED -

**STATE OF ILLINOIS
DEPARTMENT OF TRANSPORTATION**

SUMMARY OF QUANTITIES

SCALE: SHEET 5 OF 8 SHEETS STA. TO STA.

F.A.P. RTE.	SECTION	COUNTY	TOTAL SHEETS	SHEET NO.
0369	16-00233-00-CH	DUPAGE	477	8
CONTRACT NO. 61G18			ILLINOIS FED. AID PROJECT	

MODEL Default
 FILE NAME: K:\CURRENT PROJECTS\ACTIVE\1807000_75th Street Resurfacing - DuPage County\07 Design Information\07 Quantities\Summary of Quantities\ITP01818-50Q-06.dgn

CODE NO.	ITEM	UNIT	TOTAL QUANTITY	ROADWAY URBAN	ROADWAY	TRAFFIC SIGNALS
				0004	0004	0021
				70% FED 30% COUNTY	70% FED 30% COUNTY	90% FED 10% COUNTY
* 87502440	TRAFFIC SIGNAL POST, GALVANIZED STEEL 10 FT.	EACH	4			4
* 87502480	TRAFFIC SIGNAL POST, GALVANIZED STEEL 14 FT.	EACH	3			3
* 87502500	TRAFFIC SIGNAL POST, GALVANIZED STEEL 16 FT.	EACH	7			7
* 87700190	STEEL MAST ARM ASSEMBLY AND POLE, 30 FT.	EACH	2			2
* 87702890	STEEL COMBINATION MAST ARM ASSEMBLY AND POLE 32 FT.	EACH	1			1
* 87702920	STEEL COMBINATION MAST ARM ASSEMBLY AND POLE 38 FT.	EACH	1			1
* 87702950	STEEL COMBINATION MAST ARM ASSEMBLY AND POLE 44 FT.	EACH	3			3
* 87702980	STEEL COMBINATION MAST ARM ASSEMBLY AND POLE 50 FT.	EACH	1			1
* 87702985	STEEL COMBINATION MAST ARM ASSEMBLY AND POLE 52 FT.	EACH	3			3
* 87702990	STEEL COMBINATION MAST ARM ASSEMBLY AND POLE 54 FT.	EACH	2			2
* 87703010	STEEL COMBINATION MAST ARM ASSEMBLY AND POLE 56 FT.	EACH	1			1
* 87703030	STEEL COMBINATION MAST ARM ASSEMBLY AND POLE 60 FT.	EACH	1			1
* 87800100	CONCRETE FOUNDATION, TYPE A	FOOT	60			60
* 87800150	CONCRETE FOUNDATION, TYPE C	FOOT	12			12
* 87800415	CONCRETE FOUNDATION, TYPE E 36-INCH DIAMETER	FOOT	195			195
* 87800420	CONCRETE FOUNDATION, TYPE E 42-INCH DIAMETER	FOOT	42			42
* 87900200	DRILL EXISTING HANDHOLE	EACH	9			9
* 88030020	SIGNAL HEAD, LED, 1-FACE, 3-SECTION, MAST-ARM MOUNTED	EACH	24			24
* 88030050	SIGNAL HEAD, LED, 1-FACE, 3-SECTION, BRACKET MOUNTED	EACH	8			8
* 88030070	SIGNAL HEAD, LED, 1-FACE, 4-SECTION, BRACKET MOUNTED	EACH	1			1
* 88030100	SIGNAL HEAD, LED, 1-FACE, 5-SECTION, BRACKET MOUNTED	EACH	8			8
* 88030110	SIGNAL HEAD, LED, 1-FACE, 5-SECTION, MAST-ARM MOUNTED	EACH	15			15
* 88102717	PEDESTRIAN SIGNAL HEAD, LED, 1-FACE, BRACKET MOUNTED WITH COUNTDOWN TIMER	EACH	24			24
* 88200410	TRAFFIC SIGNAL BACKPLATE, LOUVERED, FORMED PLASTIC	EACH	39			39
* 88700200	LIGHT DETECTOR	EACH	9			9
* 88700300	LIGHT DETECTOR AMPLIFIER	EACH	3			3
* 89000100	TEMPORARY TRAFFIC SIGNAL INSTALLATION	EACH	3			3
* 89500100	RELOCATE EXISTING SIGNAL HEAD	EACH	3			3

* SPECIALTY ITEM

SOQ-06



USER NAME = MCzrprk	DESIGNED - JG	REVISED -
	DRAWN - JG	REVISED -
PLOT SCALE = 40.00' / in.	CHECKED - AMB	REVISED -
PLOT DATE = 1/28/2020	DATE - 1/28/2020	REVISED -

STATE OF ILLINOIS
 DEPARTMENT OF TRANSPORTATION

SUMMARY OF QUANTITIES

SCALE: SHEET 6 OF 8 SHEETS STA. TO STA.

F.A.P. RTE.	SECTION	COUNTY	TOTAL SHEETS	SHEET NO.
0369	16-00233-00-CH	DUPAGE	477	9
CONTRACT NO. 61G18			ILLINOIS FED. AID PROJECT	

MODEL Default
FILE NAME: R:\CURRENT PROJECTS\ACTIVE\1807000_75th Street Resurfacing - DupPage County\07 Design Information\079 Computer Files\Sheet Files\Summary of Quantities\DTT01E718-sh-SOQ-07.dgn

CODE NO.	ITEM	UNIT	TOTAL QUANTITY	ROADWAY URBAN	ROADWAY	TRAFFIC SIGNALS
				0004	0004	0021
				70% FED 30% COUNTY	70% FED 30% COUNTY	90% FED 10% COUNTY
* 89500120	REMOVE EXISTING SERVICE INSTALLATION	EACH	3			3
* 89500200	RELOCATE EXISTING PEDESTRIAN SIGNAL HEAD	EACH	2			2
* 89500300	RELOCATE EXISTING ILLUMINATED SIGN	EACH	1			1
* 89501150	RELOCATE EXISTING TRAFFIC SIGNAL POST	EACH	1			1
* 89501400	RELOCATE EXISTING EMERGENCY VEHICLE PRIORITY SYSTEM, DETECTOR UNIT	EACH	1			1
* 89502375	REMOVE EXISTING TRAFFIC SIGNAL EQUIPMENT	EACH	4			4
* 89502380	REMOVE EXISTING HANDHOLE	EACH	17			17
* 89502382	REMOVE EXISTING DOUBLE HANDHOLE	EACH	3			3
* 89502385	REMOVE EXISTING CONCRETE FOUNDATION	EACH	32			32
X0322917	PROPOSED STORM SEWER CONNECTION TO EXISTING MANHOLE	EACH	4		4	
* X0324085	EMERGENCY VEHICLE PRIORITY SYSTEM LINE SENSOR CABLE, NO. 20 3/C	FOOT	2350			2350
* X0324599	ROD AND CLEAN EXISTING CONDUIT	FOOT	4575			4575
* X0324894	WATERMAIN MANHOLES TO BE ADJUSTED	EACH	4		4	
* X0326656	RELOCATE EXISTING TRAFFIC SIGNAL CONTROLLER AND CABINET, COMPLETE	EACH	3			3
* X0327211	RELOCATE SWITCH	EACH	7			7
* X0327698	LED INTERNALLY ILLUMINATED STREET NAME SIGN	EACH	12			12
X1200055	INFILTRATION AGGREGATE	CU YD	284	180	104	
* X1400012	REMOVE AND REINSTALL FIBER OPTIC CABLE IN CONDUIT	FOOT	5115			5115
* X1400150	SERVICE INSTALLATION, GROUND MOUNTED, METERED	EACH	3			3
* X1400201	RADAR VEHICLE DETECTION SYSTEM, SINGLE APPROACH, STOP BAR	EACH	1			1
* X1400217	TERMINATE FIBER IN CABINET	EACH	48			48
* X1400219	SPLICE FIBER IN CABINET	EACH	24			24
* X1400238	LUMINAIRE, LED, SPECIAL	EACH	13			13
* X1400322	RELOCATE EXISTING REMOTE-CONTROLLED VIDEO SYSTEM	EACH	2			2
* X1400381	CABLE, SPECIAL	FOOT	2810			2810
* X1700066	POTHOLING	EACH	5		5	
* X2501820	SEEDING, CLASS 5 (MODIFIED)	ACRE	1.50		1.50	
* X2502014	SEEDING, CLASS 4A (MODIFIED)	ACRE	1.50		1.50	

* SPECIALTY ITEM

SOQ-07



USER NAME = MCzerpak	DESIGNED - JG	REVISED -
	DRAWN - JG	REVISED -
PLOT SCALE = 40.00' / 1 in.	CHECKED - AMB	REVISED -
PLOT DATE = 1/28/2020	DATE - 1/28/2020	REVISED -

STATE OF ILLINOIS
DEPARTMENT OF TRANSPORTATION

SUMMARY OF QUANTITIES

SCALE: SHEET 7 OF 8 SHEETS STA. TO STA.

F.A.P. RTE.	SECTION	COUNTY	TOTAL SHEETS	SHEET NO.
0369	16-002333-00-CH	DUPAGE	477	10
CONTRACT NO. 61G18			ILLINOIS FED. AID PROJECT	

CODE NO.	ITEM	UNIT	TOTAL QUANTITY	ROADWAY URBAN	ROADWAY	TRAFFIC SIGNALS
				0004	0004	0021
				70% FED 30% COUNTY	70% FED 30% COUNTY	90% FED 10% COUNTY
X4240800	DETECTABLE WARNINGS (SPECIAL)	SQ FT	949	34	915	
X5010523	REMOVE CONCRETE END SECTION	EACH	5		5	
X6020096	MANHOLES, TYPE A, 6'-DIAMETER, WITH 2 TYPE 1 FRAME, CLOSED LID, RESTRICTOR PLATE	EACH	1		1	
X6026050	SANITARY MANHOLES TO BE ADJUSTED	EACH	8		8	
X6060097	CLASS SI CONCRETE (OUTLET), SPECIAL	CU YD	4	2	2	
X7010216	TRAFFIC CONTROL AND PROTECTION, (SPECIAL)	L SUM	1		1	
* X7810300	RECESSED REFLECTIVE PAVEMENT MARKER	EACH	370		370	
* X8100863	INTERCEPT EXISTING CONDUIT	EACH	4			4
* X8140115	HANDHOLE TO BE ADJUSTED	EACH	10	2		8
* X8760200	ACCESSIBLE PEDESTRIAN SIGNALS	EACH	28			28
* XX009046	VEHICLE DETECTION SYSTEM, SPECIAL	EACH	3			3
Z0004542	HOT-MIX ASPHALT REMOVAL (SPECIAL)	SQ YD	232	72	160	
Z0013798	CONSTRUCTION LAYOUT	L SUM	1		1	
Z0023500	FILLING EXISTING CULVERTS	CU YD	3		3	
Z0027800	GEOTECHNICAL FABRIC	SQ YD	182	124	58	
Z0030850	TEMPORARY INFORMATION SIGNING	SQ FT	205		205	
* Z0033056	OPTIMIZE TRAFFIC SIGNAL SYSTEM	EACH	1			1
Z0033700	LONGITUDINAL JOINT SEALANT	FOOT	15832		15832	
* Z0073510	TEMPORARY TRAFFIC SIGNAL TIMING	EACH	4			4
Z0076600	TRAINEES	HOUR	1000		1000	
Z0076604	TRAINEES TRAINING PROGRAM GRADUATE	HOUR	1000		1000	

* SPECIALTY ITEM

SOQ-08

MODEL Default
FILE NAME: K:\CURRENT PROJECTS\ACTIVE\18071000_75th Street Resurficing - DuPage County\07 Design Information\07a Computer Files\SHEET Files\SUMMARY of Quantities\DTFPO16718-sq-50Q-08.dgn



USER NAME = MCzernak	DESIGNED - JG	REVISED -
	DRAWN - JG	REVISED -
PLOT SCALE = 40.00' / in.	CHECKED - AMB	REVISED -
PLOT DATE = 1/28/2020	DATE - 1/28/2020	REVISED -

STATE OF ILLINOIS
DEPARTMENT OF TRANSPORTATION

SUMMARY OF QUANTITIES

SCALE: SHEET 8 OF 8 SHEETS STA. TO STA.

F.A.P. RTE.	SECTION	COUNTY	TOTAL SHEETS	SHEET NO.
0369	16-00233-00-CH	DUPAGE	477	11
CONTRACT NO. 61G18			ILLINOIS FED. AID PROJECT	

HMA-MIXTURE ASPHALT REQUIREMENTS	
MIXTURE TYPE	VOIDS
PAVEMENT RESURFACING	
POLYMERIZED HOT-MIX ASPHALT SURFACE COURSE, STONE MATRIX ASPHALT, 9.5, Mix F, N80, 1.75"	3.5% @ 80 Gyr.
POLYMERIZED HOT-MIX ASPHALT BINDER COURSE, IL-19.0, N90, 2.25"	4% @ 90 Gyr.
PAVEMENT WIDENING	
HOT-MIX ASPHALT BASE COURSE WIDENING, 8.75" (HMA BINDER IL-19)	4% @ 70 Gyr.
POLYMERIZED HOT-MIX ASPHALT SURFACE COURSE, STONE MATRIX ASPHALT, 9.5, Mix F, N80, 1.75"	3.5% @ 80 Gyr.
POLYMERIZED HOT-MIX ASPHALT BINDER COURSE, IL-19.0, N90, 2.25"	4% @ 90 Gyr.
CLASS D PATCHES	
HOT-MIX ASPHALT BINDER COURSE, , IL-19, N70	4% @ 70 Gyr.
MULTI-USE PATH	
HOT-MIX ASPHALT SURFACE COURSE, IL 9.5, MIX D, N50, 3"	4% @ 50 Gyr.
MEDIAN	
HOT-MIX ASPHALT SURFACE COURSE, IL 9.5, MIX D, N50, 1.5"	4% @ 50 Gyr.
HOT-MIX ASPHALT BASE COURSE, 3" (HMA BINDER IL-19)	4% @ 50 Gyr.
DRIVEWAYS	
HOT-MIX ASPHALT SURFACE COURSE, IL-9.5, MIX D, N50, 2.25"	4% @ 50 Gyr.
HOT-MIX ASPHALT BASE COURSE, 6" (HMA BINDER IL-19)	4% @ 50 Gyr.
SHOULDER RESURFACING	
HOT-MIX ASPHALT SURFACE COURSE, IL-9.5, MIX D, N70, 1.75"	4% @ 70 Gyr.
HOT-MIX ASPHALT BINDER COURSE, IL-19.0, N70, 2.25"	4% @ 70 Gyr.
HOT-MIX ASPHALT SHOULDER, 8"	
HOT-MIX ASPHALT SURFACE COURSE,IL-9.5, MIX D, N70, 1.75"	4% @ 70 Gyr.
HOT-MIX ASPHALT BINDER COURSE, IL-19.0, N70, 6.25"	4% @ 70 Gyr.

NOTES

1. THE UNIT WEIGHT USED TO CALCULATE ALL HOT-MIX ASPHALT SURFACE MIXTURE QUANTITIES IS 112 LBS/SQYD/IN.
2. THE AC TYPE FOR POLYMERIZED HMA MIXTURES SHALL BE "SBS/SBR PG 76-22" AND FOR NON-POLYMERIZED HMA THE AC TYPE SHALL BE "PG 64-22" UNLESS MODIFIED BY DISTRICT ONE SPECIAL PROVISIONS.
3. FOR USE OF RECYCLED MATERIALS SEE DISTRICT ONE SPECIAL PROVISIONS.
4. IN RESURFACING SECTIONS, APPLY LONGITUDINAL JOINT SEALANT UNDER THE SURFACE LIFT. IN WIDENING (FULL-DEPTH HMA) LOCATIONS, APPLY LONGITUDINAL JOINT SEALANT UNDER THE SURFACE LIFT AND UNDER THE TOP BINDER LIFT.

MODEL: Default
 FILE NAME: \\CURRENT PROJECTS\ACTIVE\1807000 75th Street Resurfacing Dupage County\07 Design Information\07 Computer Files\Sheet Files\Roadway\DDTP016718.rpt-hma-01.dgn



USER NAME = jorger	DESIGNED - JG	REVISED -
PLOT SCALE = 40.00' / in.	CHECKED - AMB	REVISED -
PLOT DATE = 1/10/2020	DATE -	REVISED -




DRAWN - JG	REVISED -
CHECKED - AMB	REVISED -
DATE -	REVISED -

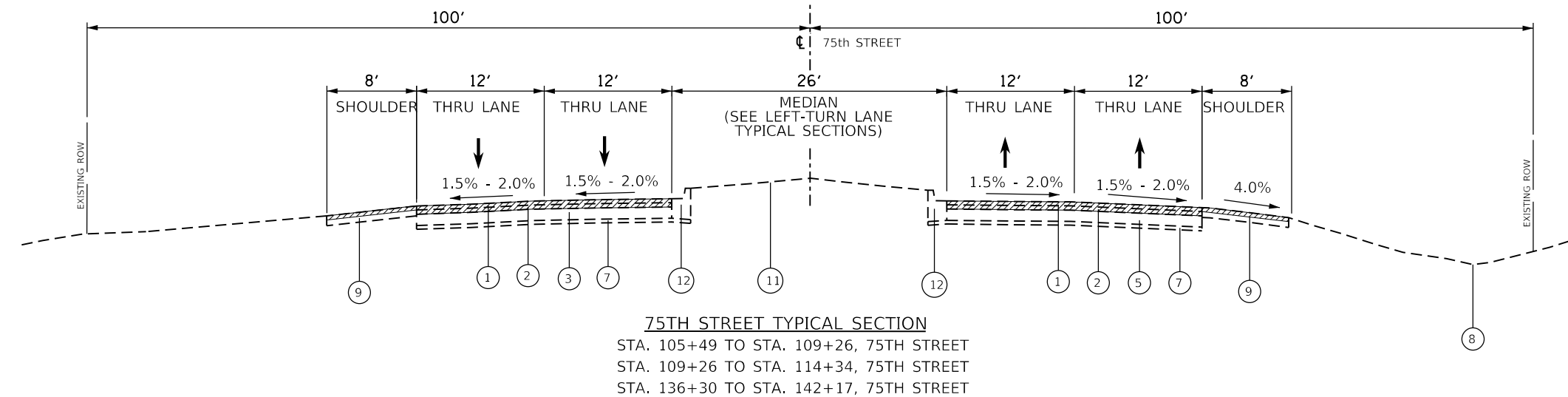
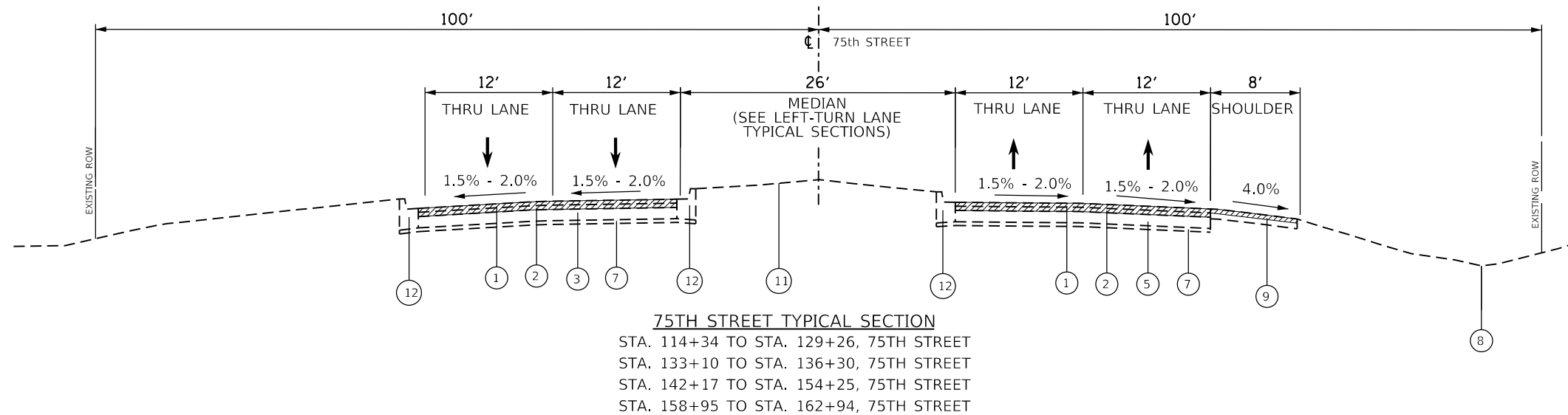
**STATE OF ILLINOIS
DEPARTMENT OF TRANSPORTATION**

75TH ST HOT-MIX ASPHALT CHART		SCALE:	SHEET	OF	SHEETS	STA.	TO	STA.

F.A.P. RTE.	SECTION	COUNTY	TOTAL SHEETS	SHEET NO.
0369	16-00233-00-CH	DUPAGE	477	12
CONTRACT NO. 61G18			ILLINOIS FED. AID PROJECT	

LEGEND

- ① HOT-MIX ASPHALT SURFACE COURSE, 1.75"
 - ② HOT-MIX ASPHALT BINDER COURSE, 2.25"
 - ③ PORTLAND CEMENT CONCRETE BASE COURSE, 8.75"
 - ④ HOT-MIX ASPHALT AGGREGATE BASE COURSE, 8"
 - ⑤ HOT-MIX ASPHALT AGGREGATE BASE COURSE, 17"
 - ⑥ HOT-MIX ASPHALT AGGREGATE BASE COURSE, 12"
 - ⑦ AGGREGATE SUBBASE, 6"
 - ⑧ SWALE/DITCH
 - ⑨ HOT-MIX ASPHALT SHOULDER, 4"
 - ⑩ CONCRETE BARRIER MEDIAN
 - ⑪ EXISTING MEDIAN
 - ⑫ CONCRETE CURB & GUTTER, B-6.12
 - ⑬ PORTLAND CEMENT CONCRETE SIDEWALK
 - ⑭ MEDIAN REMOVAL
-  MILLING
 REMOVE EXISTING CURB & GUTTER
 REMOVE EXISTING MEDIAN



MODEL: Default
 FILE NAME: \\CURRENT PROJECTS\active\1807000_75th_Street_Resurfacing_Dupage_County\07_Design_Information\07g_Computer_Files\Sheet_Files\Roadway\Sheets\Typical_Sections\01\016718-extyp-01-ca-01.dgn



USER NAME = jorger	DESIGNED - JG	REVISED -
	DRAWN - JG	REVISED -
PLOT SCALE = 20.00' / in.	CHECKED - AMB	REVISED -
PLOT DATE = 1/10/2020	DATE -	REVISED -

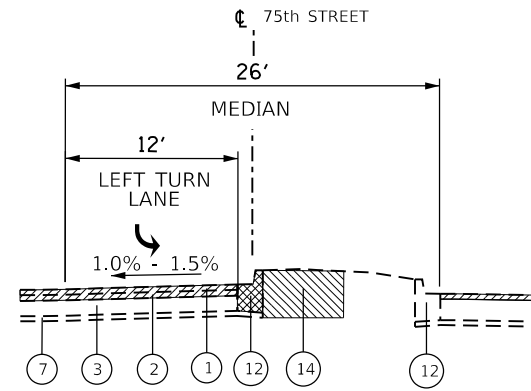
**STATE OF ILLINOIS
DEPARTMENT OF TRANSPORTATION**

EXISTING TYPICAL SECTIONS

SCALE: SHEET 1 OF 4 SHEETS STA. TO STA.

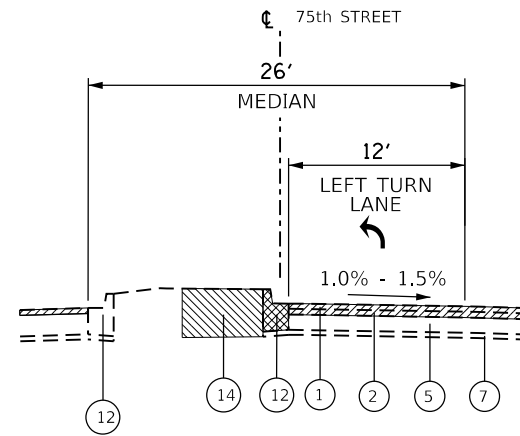
F.A.P. RTE.	SECTION	COUNTY	TOTAL SHEETS	SHEET NO.
0369	16-00233-00-CH	DUPAGE	477	13
CONTRACT NO. 61G18				
ILLINOIS		FED. AID PROJECT		

EXTYP-01



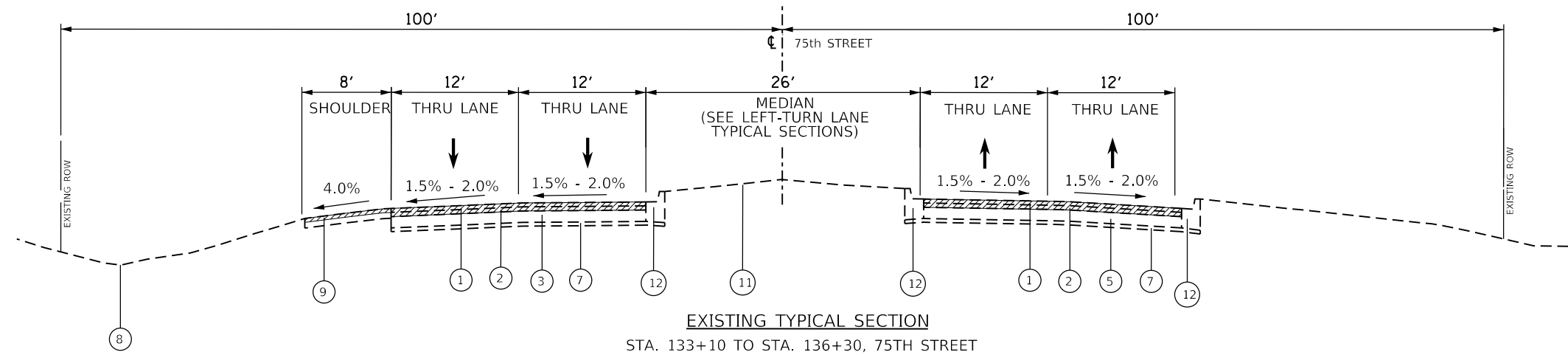
**EXISTING TYPICAL SECTION
WESTBOUND LEFT-TURN LANE**

STA. 105+69 TO STA. 109+26, 75TH STREET
 STA. 114+72 TO STA. 119+20, 75TH STREET
 STA. 125+82 TO STA. 129+43, 75TH STREET
 STA. 132+29 TO STA. 136+70, 75TH STREET
 STA. 158+81 TO STA. 162+94, 75TH STREET

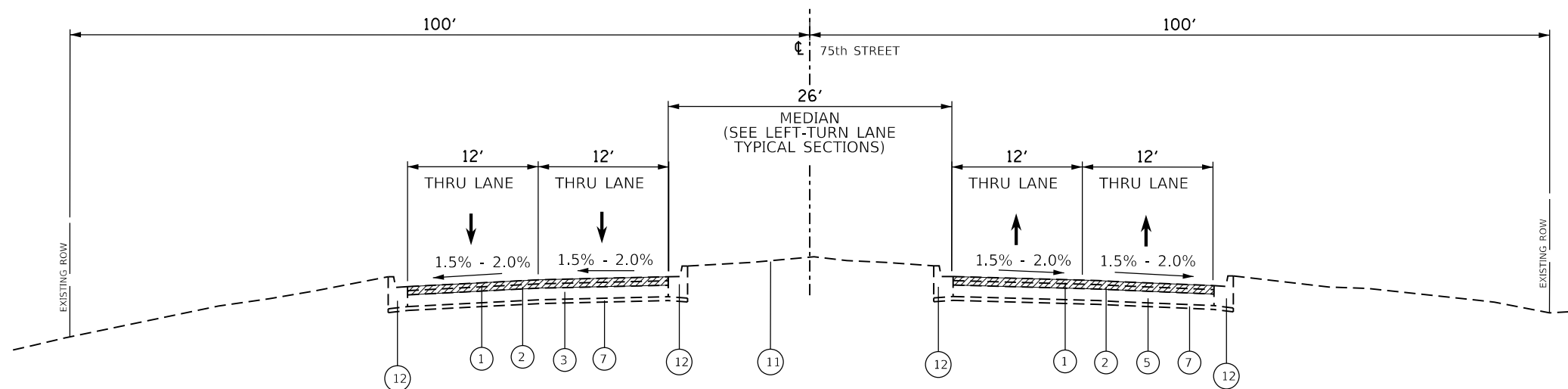


**EXISTING TYPICAL SECTION
EASTBOUND LEFT-TURN LANE**

STA. 109+26 TO STA. 114+02, 75TH STREET
 STA. 126+42 TO STA. 131+46, 75TH STREET
 STA. 153+65 TO STA. 158+04, 75TH STREET



**EXISTING TYPICAL SECTION
STA. 133+10 TO STA. 136+30, 75TH STREET**



**EXISTING TYPICAL SECTION
STA. 129+26 TO STA. 133+10, 75TH STREET
 STA. 154+25 TO STA. 158+95, 75TH STREET**

LEGEND

- ① HOT-MIX ASPHALT SURFACE COURSE, 1.75"
- ② HOT-MIX ASPHALT BINDER COURSE, 2.25"
- ③ PORTLAND CEMENT CONCRETE BASE COURSE, 8.75"
- ④ HOT-MIX ASPHALT AGGREGATE BASE COURSE, 8"
- ⑤ HOT-MIX ASPHALT AGGREGATE BASE COURSE, 17"
- ⑥ HOT-MIX ASPHALT AGGREGATE BASE COURSE, 12"
- ⑦ AGGREGATE SUBBASE, 6"
- ⑧ SWALE/DITCH
- ⑨ HOT-MIX ASPHALT SHOULDER, 4"
- ⑩ CONCRETE BARRIER MEDIAN
- ⑪ EXISTING MEDIAN
- ⑫ CONCRETE CURB & GUTTER, B-6.12
- ⑬ PORTLAND CEMENT CONCRETE SIDEWALK
- ⑭ MEDIAN REMOVAL
- ▨ MILLING
- ▩ REMOVE EXISTING CURB & GUTTER
- ▧ REMOVE EXISTING MEDIAN

MODEL: Default
 FILE NAME: \\CURRENT PROJECTS\active\1807000_75th_Street_Resurficing_Dupage_County\07_Design_Information\07a_Computer_Files\Sheet_Files\Roadway\Sheets\Typical_Sections\EXTYP-02.dgn



2IM Group, LLC
 118 South Clinton St.
 Suite 350
 Chicago, IL 60661

USER NAME = jorger
 DESIGNED - JG
 DRAWN - JG
 PLOT SCALE = 20.00' / in.
 PLOT DATE = 1/10/2020

REVISOR -
 REVISION -
 CHECKED - AMB
 DATE -

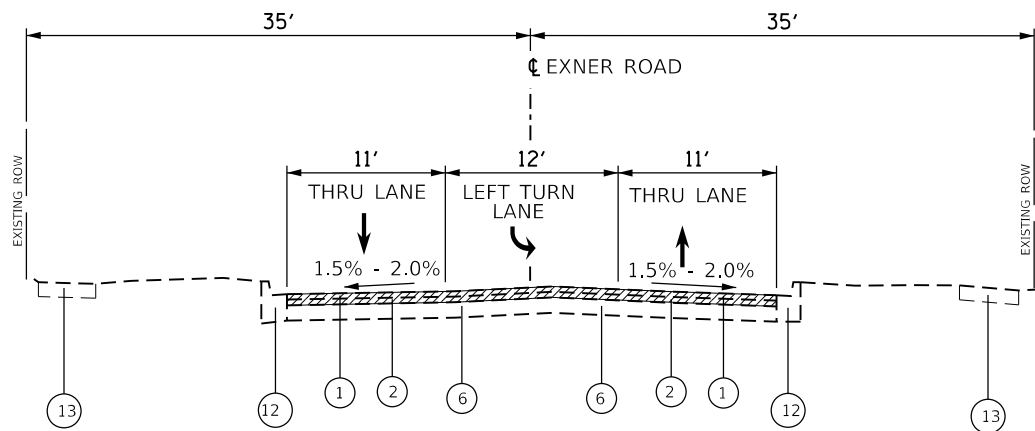
**STATE OF ILLINOIS
 DEPARTMENT OF TRANSPORTATION**

EXISTING TYPICAL SECTIONS

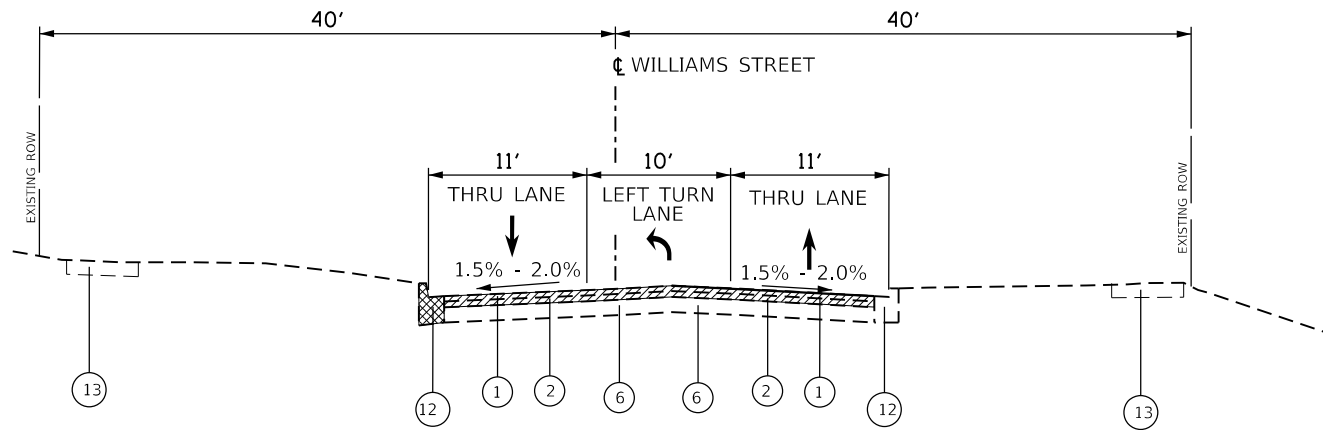
SCALE: SHEET 2 OF 4 SHEETS STA. TO STA.

F.A.P. RTE.	SECTION	COUNTY	TOTAL SHEETS	SHEET NO.
0369	16-00233-00-CH	DUPAGE	477	14
CONTRACT NO. 61G18				
ILLINOIS FED. AID PROJECT				

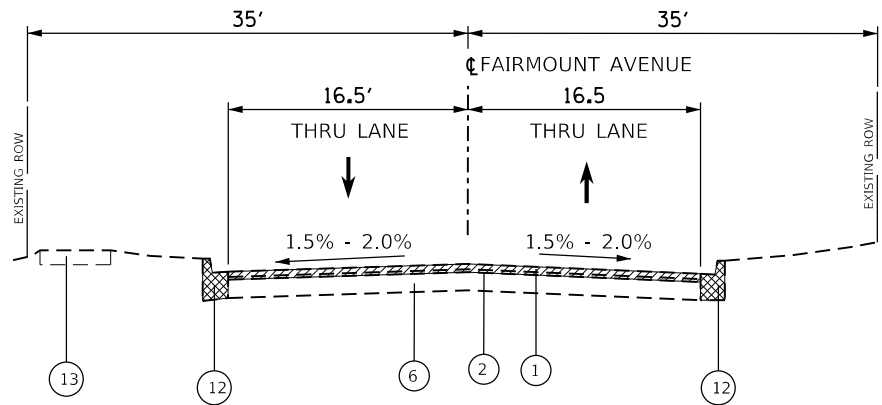
EXTYP-02



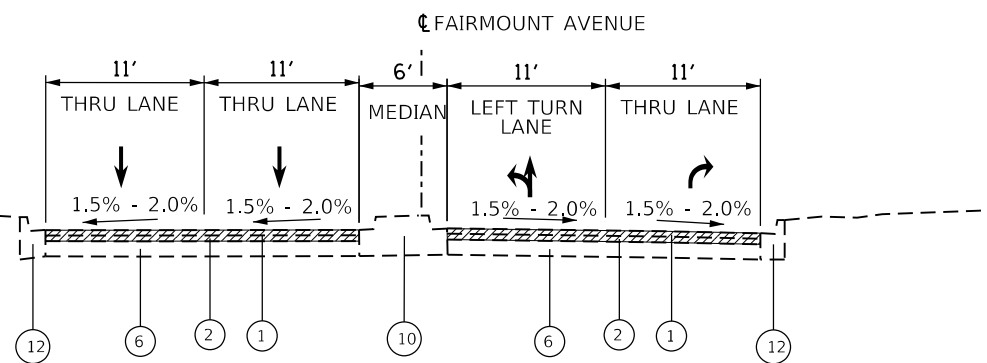
EXISTING TYPICAL SECTION
NORTH OF 75th STREET
STA. 505+00 TO STA. 507+80, EXNER ROAD



EXISTING TYPICAL SECTION
SOUTH OF 75th STREET
STA. 502+27 TO STA. 504+26, WILLIAMS STREET



EXISTING TYPICAL SECTION
NORTH OF 75th STREET
STA. 304+38 TO STA. 305+92, FAIRMOUNT AVENUE



EXISTING TYPICAL SECTION
SOUTH OF 75th STREET
STA. 302+39 TO STA. 302+88, DARIEN TOWNE CENTER MAIN ENTRANCE

LEGEND

- ① HOT-MIX ASPHALT SURFACE COURSE, 1.75"
 - ② HOT-MIX ASPHALT BINDER COURSE, 2.25"
 - ③ PORTLAND CEMENT CONCRETE BASE COURSE, 8.75"
 - ④ HOT-MIX ASPHALT AGGREGATE BASE COURSE, 8"
 - ⑤ HOT-MIX ASPHALT AGGREGATE BASE COURSE, 17"
 - ⑥ HOT-MIX ASPHALT AGGREGATE BASE COURSE, 12"
 - ⑦ AGGREGATE SUBBASE, 6"
 - ⑧ SWALE/DITCH
 - ⑨ HOT-MIX ASPHALT SHOULDER, 4"
 - ⑩ CONCRETE BARRIER MEDIAN
 - ⑪ EXISTING MEDIAN
 - ⑫ CONCRETE CURB & GUTTER, B-6.12
 - ⑬ PORTLAND CEMENT CONCRETE SIDEWALK
 - ⑭ MEDIAN REMOVAL
- MILLING
 REMOVE EXISTING CURB & GUTTER
 REMOVE EXISTING MEDIAN

MODEL: Default
 FILE NAME: I:\CURRENT PROJECTS\Active\1807000_75th_Street_Resurfacing_Dupage_County\07_Design_Information\07a_Computer_Files\Sheet_Files\Roadway\Sheets\Typical_Sections\01DTP016718a\typicalca03.dgn



USER NAME = jorger	DESIGNED - JG	REVISED -
PLOT SCALE = 20.00' / in.	DRAWN - JG	REVISED -
PLOT DATE = 1/10/2020	CHECKED - AMB	REVISED -
	DATE -	REVISED -

**STATE OF ILLINOIS
DEPARTMENT OF TRANSPORTATION**




EXISTING TYPICAL SECTIONS

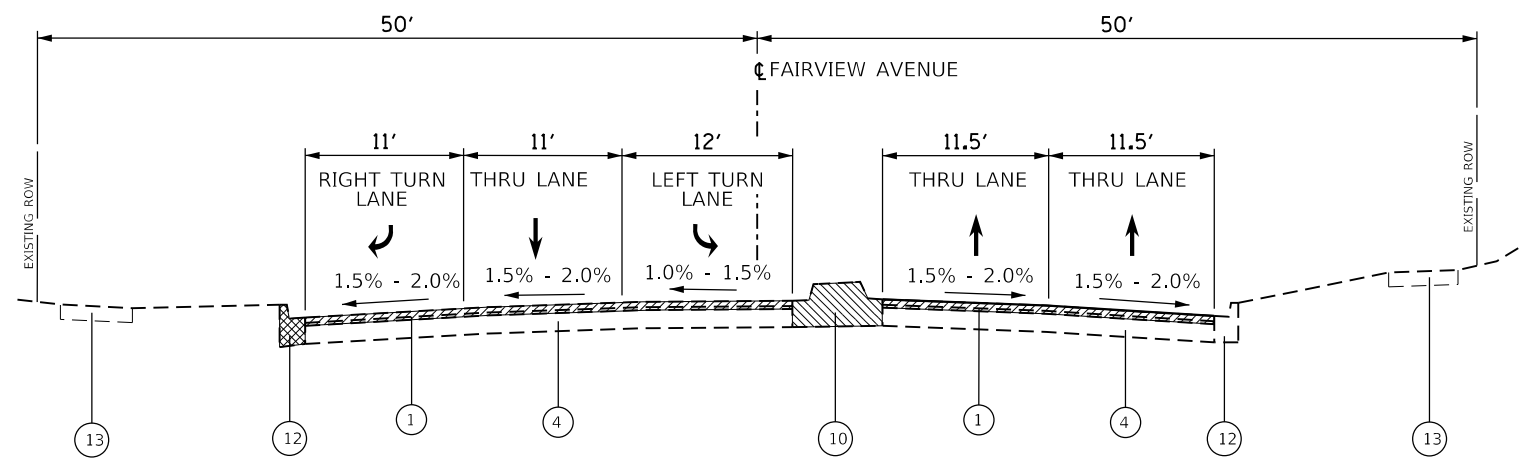
SCALE: SHEET 3 OF 4 SHEETS STA. TO STA.

F.A.P. RTE.	SECTION	COUNTY	TOTAL SHEETS	SHEET NO.
0369	16-00233-00-CH	DUPAGE	477	15
ILLINOIS FED. AID PROJECT			CONTRACT NO. 61G18	

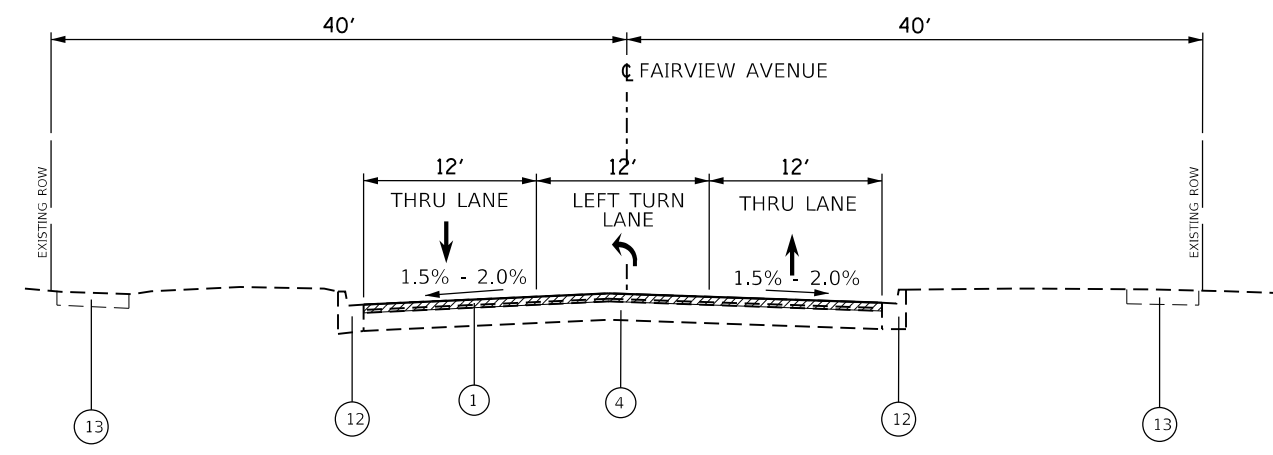
EXTYP-03

LEGEND

- ① HOT-MIX ASPHALT SURFACE COURSE, 1.75"
 - ② HOT-MIX ASPHALT BINDER COURSE, 2.25"
 - ③ PORTLAND CEMENT CONCRETE BASE COURSE, 8.75"
 - ④ HOT-MIX ASPHALT AGGREGATE BASE COURSE, 8"
 - ⑤ HOT-MIX ASPHALT AGGREGATE BASE COURSE, 17"
 - ⑥ HOT-MIX ASPHALT AGGREGATE BASE COURSE, 12"
 - ⑦ AGGREGATE SUBBASE, 6"
 - ⑧ SWALE/DITCH
 - ⑨ HOT-MIX ASPHALT SHOULDER, 4"
 - ⑩ CONCRETE BARRIER MEDIAN
 - ⑪ EXISTING MEDIAN
 - ⑫ CONCRETE CURB & GUTTER, B-6.12
 - ⑬ PORTLAND CEMENT CONCRETE SIDEWALK
 - ⑭ MEDIAN REMOVAL
-  MILLING
 REMOVE EXISTING CURB & GUTTER
 REMOVE EXISTING MEDIAN



EXISTING TYPICAL SECTION
 NORTH OF 75th STREET
 STA. 405+40 TO STA. 409+31, FAIRVIEW AVENUE



EXISTING TYPICAL SECTION
 SOUTH OF 75th STREET
 STA. 401+02 TO STA. 404+66, FAIRVIEW AVENUE

MODEL: Default
 FILE NAME: \\CURRENT PROJECTS\active\1807000_75th_Street_Resurfacing_Dupage_County\07_Design_Information\07_Duplicate_Sheet_Files\Radius\Sheets\Typical_Sections\01\TYP016718.rvt\typical04.dgn



USER NAME = jorger	DESIGNED - JG	REVISED -
	DRAWN - JG	REVISED -
PLOT SCALE = 20.00' / in.	CHECKED - AMB	REVISED -
PLOT DATE = 1/10/2020	DATE -	REVISED -

**STATE OF ILLINOIS
 DEPARTMENT OF TRANSPORTATION**

EXISTING TYPICAL SECTIONS

SCALE: SHEET 4 OF 4 SHEETS STA. TO STA.

F.A.P. RTE.	SECTION	COUNTY	TOTAL SHEETS	SHEET NO.
0369	16-00233-00-CH	DUPAGE	477	16
CONTRACT NO. 61G18				
ILLINOIS FED. AID PROJECT				

EXTYP-04

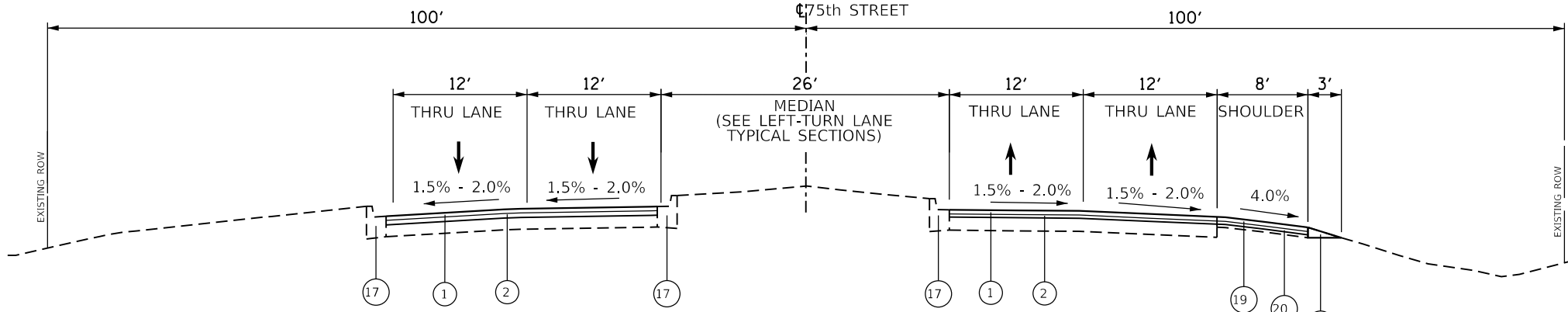
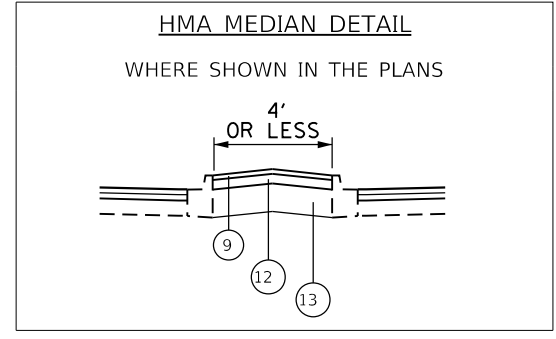
MODEL: Default
 FILE NAME: \\CURRENT PROJECTS\ACTIVE\1807000_75th_Street_Resurfacing_DuPage_County\07_Design_Information\07a_Computer_Files\Sheet_Files\Roadway\Sheets\Typical_Sections\DDTP016718.rvt\pca\45.dgn

LEGEND

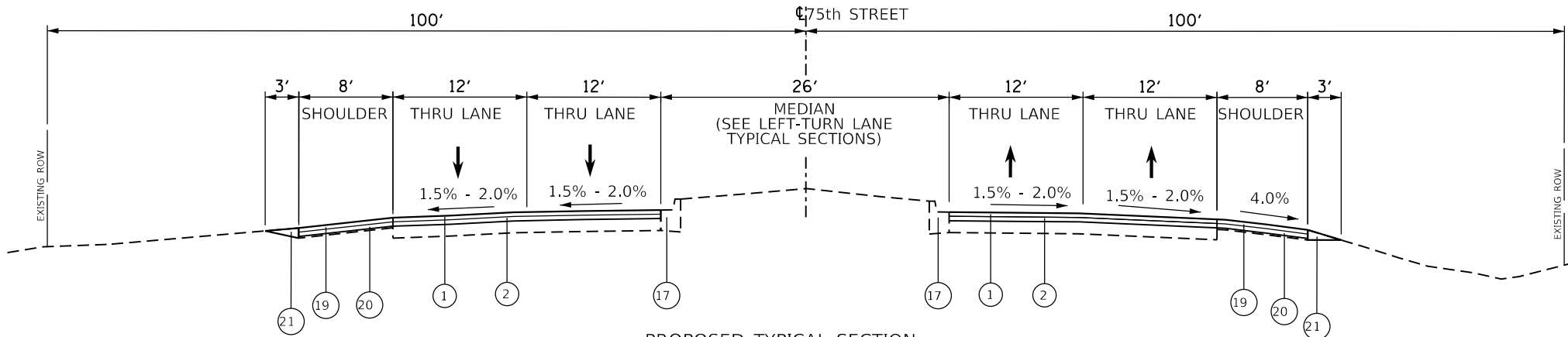
- ① POLYMERIZED HOT-MIX ASPHALT SURFACE COURSE, STONE MATRIX ASPHALT, 9.5, MIX "F", N80, 1.75"
- ② POLYMERIZED HOT-MIX ASPHALT BINDER COURSE, IL-19.0, N90, 2.25"
- ③ HOT-MIX ASPHALT BASE COURSE WIDENING, 8.75"
- ④ PORTLAND CEMENT CONCRETE BASE COURSE WIDENING, 9"
- ⑤ AGGREGATE SUBGRADE IMPROVEMENT 16"
- ⑥ COMBINATION CONCRETE CURB AND GUTTER, TYPE B-6.12
- ⑦ COMBINATION CONCRETE CURB AND GUTTER, TYPE B-6.18
- ⑧ MEDIAN TYPE SB-6.12
- ⑨ HOT-MIX ASPHALT SURFACE COURSE, IL-9.5, MIX "D", N50, 1.5"
- ⑩ HOT-MIX ASPHALT SURFACE COURSE, IL-9.5, MIX "D", N50, 3"
- ⑪ AGGREGATE BASE COURSE, TYPE B, 4"
- ⑫ HOT-MIX ASPHALT BASE COURSE, 3"
- ⑬ SUBBASE GRANULAR MATERIAL TYPE B, 14.25"
- ⑭ PORTLAND CEMENT CONCRETE SIDEWALK 5"
- ⑮ AGGREGATE BASE COURSE, TYPE B, 2"
- ⑯ TOPSOIL EXCAVATION AND PLACEMENT - 4"
- ⑰ EXISTING CURB AND GUTTER
- ⑱ EXISTING SIDEWALK
- ⑲ HOT-MIX ASPHALT SURFACE COURSE, IL-9.5, MIX D, N70, 1.75"
- ⑳ HOT-MIX ASPHALT BINDER COURSE, IL-19.0, N70, 2.25"
- ㉑ AGGREGATE SHOULDERS, TYPE B

NOTES

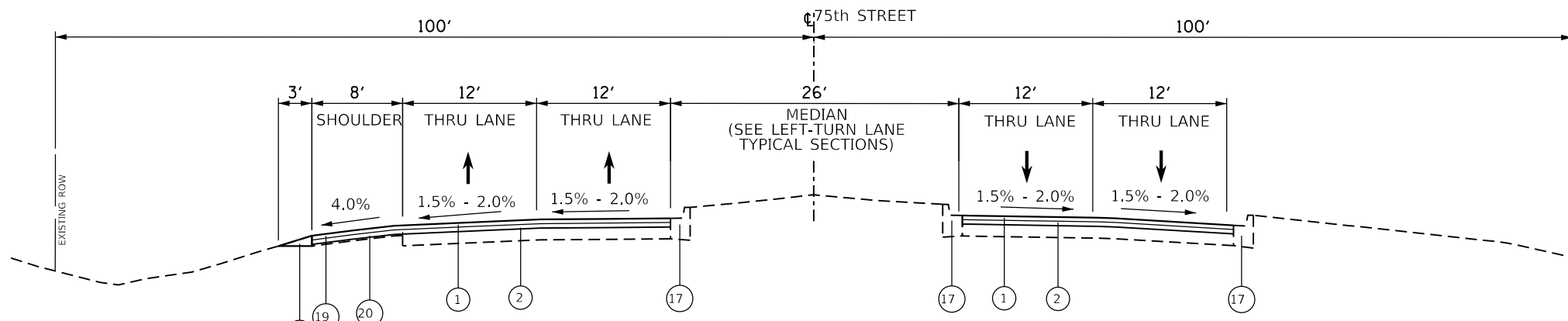
1. IN RESURFACING SECTIONS, APPLY LONGITUDINAL JOINT SEALANT UNDER THE SURFACE LIFT. IN WIDENING (FULL-DEPTH HMA) LOCATIONS, APPLY LONGITUDINAL JOINT SEALANT UNDER THE SURFACE LIFT AND UNDER THE TOP BINDER LIFT.



PROPOSED TYPICAL SECTION
 STA. 114+34 TO STA. 129+26, 75TH STREET
 STA. 133+10 TO STA. 136+30, 75TH STREET
 STA. 142+17 TO STA. 154+25, 75TH STREET
 STA. 158+95 TO STA. 162+94, 75TH STREET



PROPOSED TYPICAL SECTION
 STA. 109+26 TO STA. 114+34, 75TH STREET
 STA. 136+30 TO STA. 142+17, 75TH STREET



PROPOSED TYPICAL SECTION
 STA. 133+10 TO STA. 136+30, 75TH STREET



USER NAME = jorger
 PLOT SCALE = 20.00' / in.
 PLOT DATE = 1/10/2020

DESIGNED - JG
 DRAWN - JG
 CHECKED - AMB
 DATE -

REVISED -
 REVISED -
 REVISED -
 REVISED -

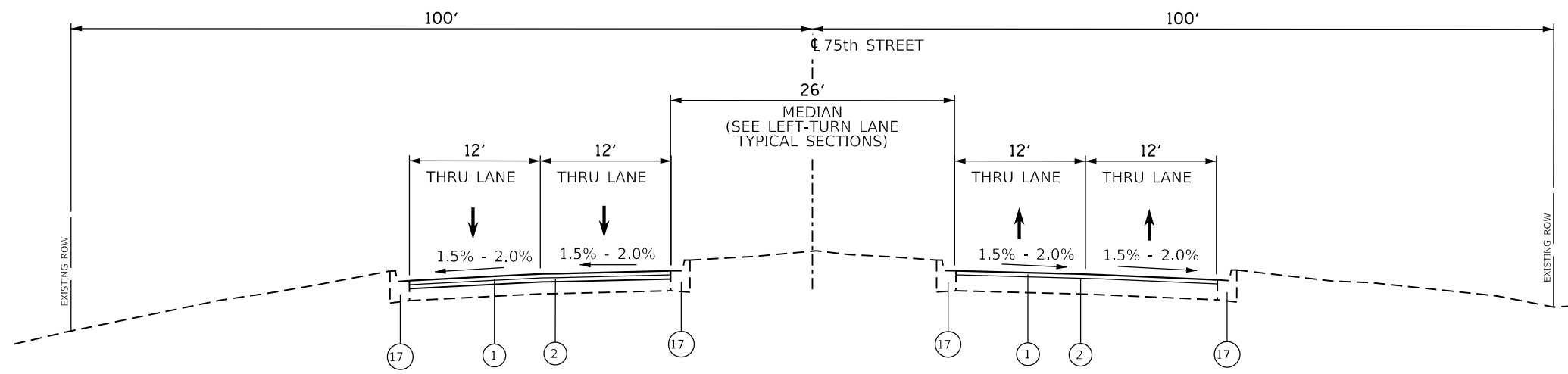
**STATE OF ILLINOIS
 DEPARTMENT OF TRANSPORTATION**

PROPOSED TYPICAL SECTIONS

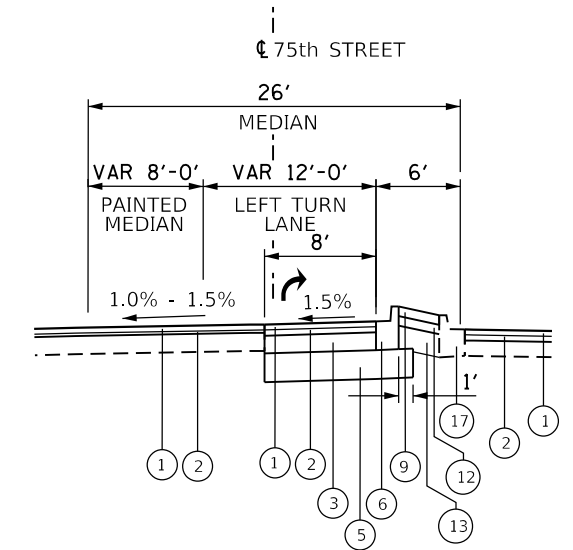
SCALE: SHEET 1 OF 5 SHEETS STA. TO STA.

F.A.P. RTE.	SECTION	COUNTY	TOTAL SHEETS	SHEET NO.
0369	16-00233-00-CH	DUPAGE	477	17
CONTRACT NO. 61G18				
ILLINOIS FED. AID PROJECT				

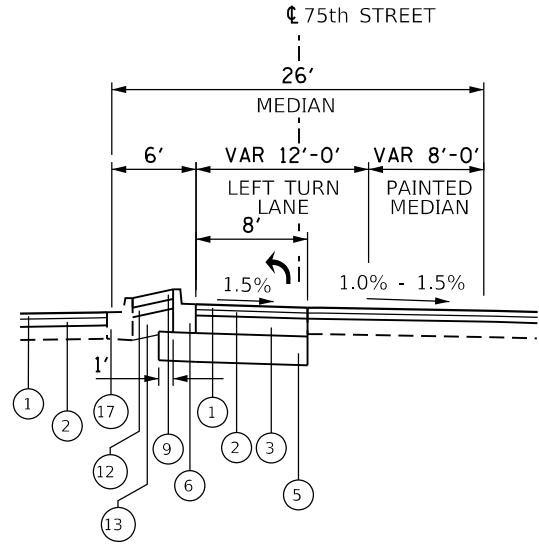
PRTYP-01



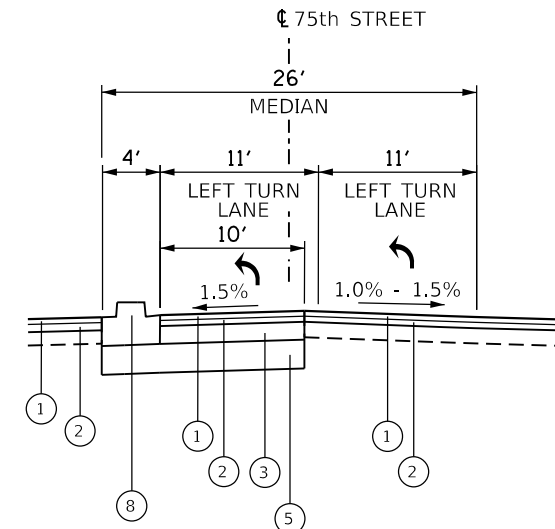
PROPOSED TYPICAL SECTION
 STA. 129+26 TO STA. 133+10, 75TH STREET
 STA. 154+25 TO STA. 158+95, 75TH STREET



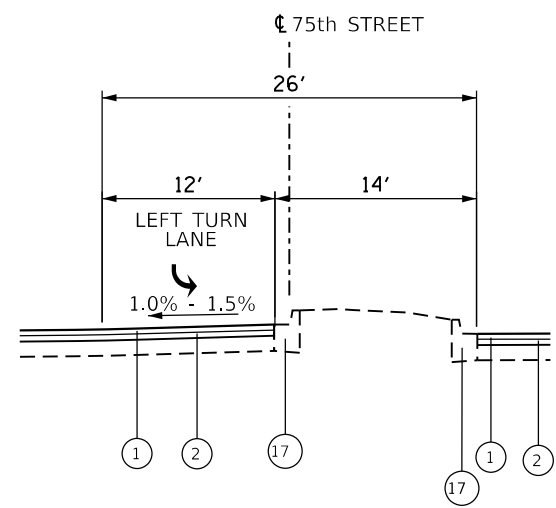
PROPOSED TYPICAL SECTION
 STA. 115+00 TO STA. 122+50, 75TH STREET
 STA. 132+67 TO STA. 136+70, 75TH STREET
 STA. 159+06 TO STA. 162+94, 75TH STREET



PROPOSED TYPICAL SECTION
 STA. 109+26 TO STA. 113+84, 75TH STREET
 STA. 126+43 TO STA. 128+00, 75TH STREET
 STA. 153+65 TO STA. 157+92, 75TH STREET



PROPOSED TYPICAL SECTION
 STA. 128+00 TO STA. 131+10, 75TH STREET



PROPOSED TYPICAL SECTION
 STA. 132+60 TO STA. 136+70, 75TH STREET

LEGEND

- ① POLYMERIZED HOT-MIX ASPHALT SURFACE COURSE, STONE MATRIX ASPHALT, 9.5, MIX "F", N80, 1.75"
- ② POLYMERIZED HOT-MIX ASPHALT BINDER COURSE, IL-19.0, N90, 2.25"
- ③ HOT-MIX ASPHALT BASE COURSE WIDENING, 8.75"
- ④ PORTLAND CEMENT CONCRETE BASE COURSE WIDENING, 9"
- ⑤ AGGREGATE SUBGRADE IMPROVEMENT 16"
- ⑥ COMBINATION CONCRETE CURB AND GUTTER, TYPE B-6.12
- ⑦ COMBINATION CONCRETE CURB AND GUTTER, TYPE B-6.18
- ⑧ MEDIAN TYPE SB-6.12
- ⑨ HOT-MIX ASPHALT SURFACE COURSE, IL-9.5, MIX "D", N50, 1.5"
- ⑩ HOT-MIX ASPHALT SURFACE COURSE, IL-9.5, MIX "D", N50, 3"
- ⑪ AGGREGATE BASE COURSE, TYPE B, 4"
- ⑫ HOT-MIX ASPHALT BASE COURSE, 3"
- ⑬ SUBBASE GRANULAR MATERIAL TYPE B, 14.25"
- ⑭ PORTLAND CEMENT CONCRETE SIDEWALK 5"
- ⑮ AGGREGATE BASE COURSE, TYPE B, 2"
- ⑯ TOPSOIL EXCAVATION AND PLACEMENT - 4"
- ⑰ EXISTING CURB AND GUTTER
- ⑱ EXISTING SIDEWALK
- ⑲ HOT-MIX ASPHALT SURFACE COURSE, IL-9.5, MIX D, N70, 1.75"
- ⑳ HOT-MIX ASPHALT BINDER COURSE, IL-19.0, N70, 2.25"
- ㉑ AGGREGATE SHOULDERS, TYPE B

NOTES

1. IN RESURFACING SECTIONS, APPLY LONGITUDINAL JOINT SEALANT UNDER THE SURFACE LIFT. IN WIDENING (FULL-DEPTH HMA) LOCATIONS, APPLY LONGITUDINAL JOINT SEALANT UNDER THE SURFACE LIFT AND UNDER THE TOP BINDER LIFT.

MODEL: Default
 FILE NAME: \\CURRENT PROJECTS\Active\1807000 75th Street Resurfacing - DuPage County\07 Design Information\07a Computer Files\Sheet Files\Roadway\Sheets\Typical_Section\1807000 75th Street Resurfacing.dwg
 PLOT DATE = 1/10/2020



USER NAME = jorger
 DESIGNED - JG
 DRAWN - JG
 CHECKED - AMB
 DATE -
 PLOT SCALE = 20.00' / in.
 PLOT DATE = 1/10/2020

DESIGNED - JG
 DRAWN - JG
 CHECKED - AMB
 DATE -

REVISED -
 REVISED -
 REVISED -
 REVISED -

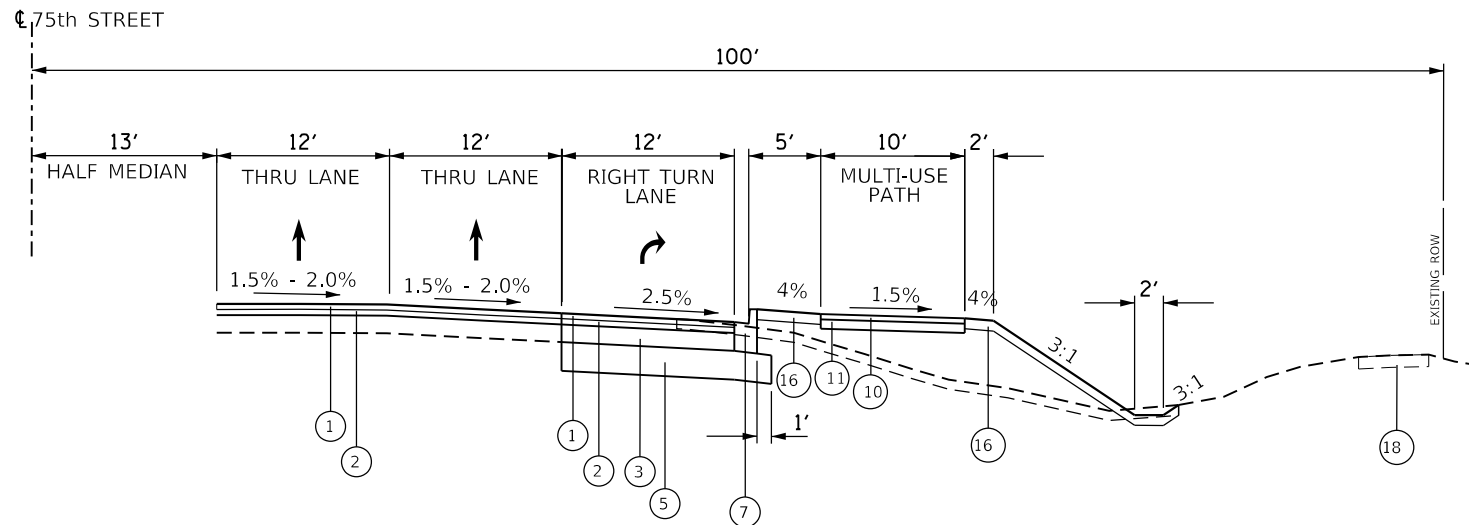
**STATE OF ILLINOIS
 DEPARTMENT OF TRANSPORTATION**

PROPOSED TYPICAL SECTIONS

SCALE: SHEET 2 OF 5 SHEETS STA. TO STA.

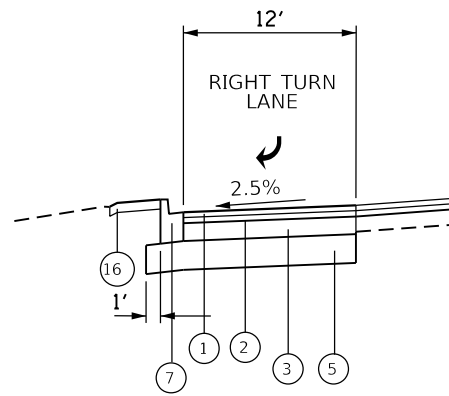
F.A.P. RTE.	SECTION	COUNTY	TOTAL SHEETS	SHEET NO.
0369	16-00233-00-CH	DUPAGE	477	18
CONTRACT NO. 61G18				
ILLINOIS FED. AID PROJECT				

PRTYP-02



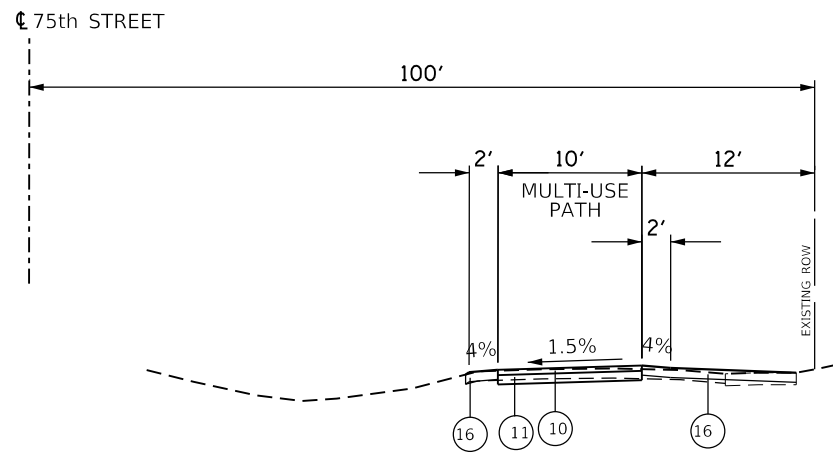
PROPOSED TYPICAL SECTION
EASTBOUND 75TH STREET RIGHT-TURN LANE
AND MULTI-USE PATH

STA. 105+49 TO STA. 114+34
(LYMAN AVENUE TO FAIRMOUNT AVENUE)



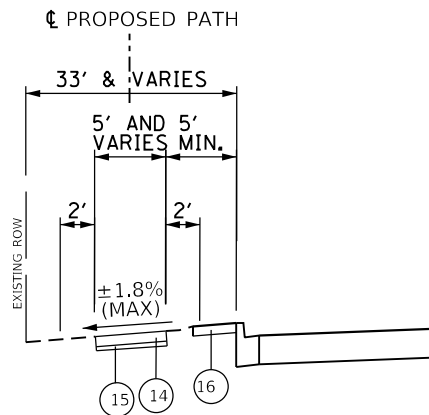
PROPOSED TYPICAL SECTION
WESTBOUND 75TH STREET RIGHT-TURN LANE

STA. 131+91 TO STA. 136+52



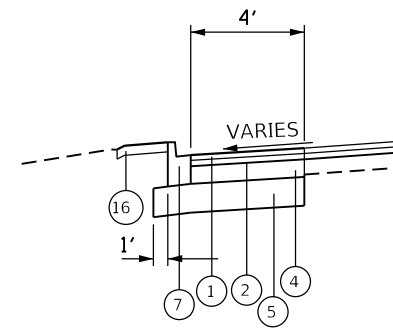
PROPOSED TYPICAL SECTION

STA. 114+78 TO STA. 131+37, 75TH STREET MULTI-USE PATH
(FAIRMOUNT AVENUE TO FAIRVIEW AVENUE)



PROPOSED TYPICAL SECTION
5" PCC SIDEWALK

STA. 109+25.9 TO STA. 162+00



WIDENING AREAS
LESS THAN 4'

LEGEND

- 1 POLYMERIZED HOT-MIX ASPHALT SURFACE COURSE, STONE MATRIX ASPHALT, 9.5, MIX "F", N80, 1.75"
- 2 POLYMERIZED HOT-MIX ASPHALT BINDER COURSE, IL-19.0, N90, 2.25"
- 3 HOT-MIX ASPHALT BASE COURSE WIDENING, 8.75"
- 4 PORTLAND CEMENT CONCRETE BASE COURSE WIDENING, 9"
- 5 AGGREGATE SUBGRADE IMPROVEMENT 16"
- 6 COMBINATION CONCRETE CURB AND GUTTER, TYPE B-6.12
- 7 COMBINATION CONCRETE CURB AND GUTTER, TYPE B-6.18
- 8 MEDIAN TYPE SB-6.12
- 9 HOT-MIX ASPHALT SURFACE COURSE, IL-9.5, MIX "D", N50, 1.5"
- 10 HOT-MIX ASPHALT SURFACE COURSE, IL-9.5, MIX "D", N50, 3"
- 11 AGGREGATE BASE COURSE, TYPE B, 4"
- 12 HOT-MIX ASPHALT BASE COURSE, 3"
- 13 SUBBASE GRANULAR MATERIAL TYPE B, 14.25"
- 14 PORTLAND CEMENT CONCRETE SIDEWALK 5"
- 15 AGGREGATE BASE COURSE, TYPE B, 2"
- 16 TOPSOIL EXCAVATION AND PLACEMENT - 4"
- 17 EXISTING CURB AND GUTTER
- 18 EXISTING SIDEWALK
- 19 HOT-MIX ASPHALT SURFACE COURSE, IL-9.5, MIX D, N70, 1.75"
- 20 HOT-MIX ASPHALT BINDER COURSE, IL-19.0, N70, 2.25"
- 21 AGGREGATE SHOULDERS, TYPE B

NOTES

1. IN RESURFACING SECTIONS, APPLY LONGITUDINAL JOINT SEALANT UNDER THE SURFACE LIFT. IN WIDENING (FULL-DEPTH HMA) LOCATIONS, APPLY LONGITUDINAL JOINT SEALANT UNDER THE SURFACE LIFT AND UNDER THE TOP BINDER LIFT.

MODEL: Default; FILE NAME: \\CURRENT PROJECTS\Active\1807000_75th_Street_Resurfacing_DuPage_County\07_Design_Information\07a_Computer_Files\Sheet_Files\Roadway\Sheets\Typical_Sections\161718\sheet\pca\ca407.dgn



2IM Group, LLC
118 South Clinton St.
Suite 350
Chicago, IL 60661

USER NAME = jorger	DESIGNED - JG	REVISED -
PLOT SCALE = 20.00' / in.	DRAWN - JG	REVISED -
PLOT DATE = 1/10/2020	CHECKED - AMB	REVISED -
	DATE -	REVISED -

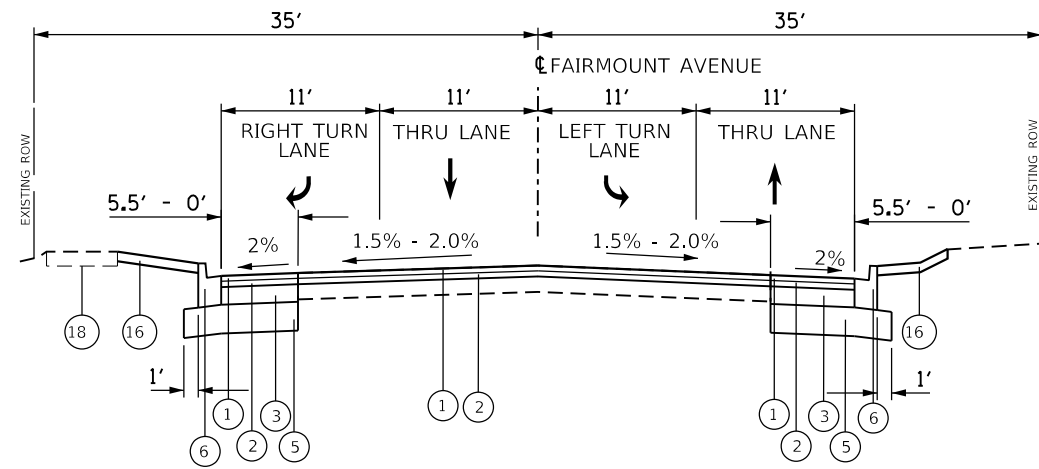
STATE OF ILLINOIS
DEPARTMENT OF TRANSPORTATION

TYPICAL SECTIONS

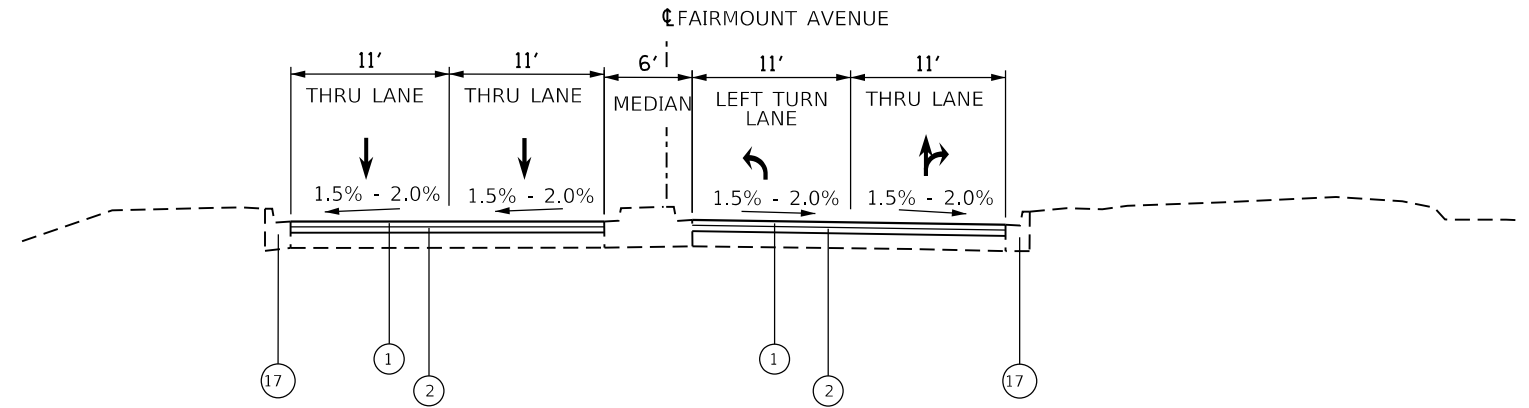
SCALE: SHEET 3 OF 5 SHEETS STA. TO STA.

F.A.P. RTE.	SECTION	COUNTY	TOTAL SHEETS	SHEET NO.
0369	16-00233-00-CH	DUPAGE	477	19
CONTRACT NO. 61G18				
ILLINOIS FED. AID PROJECT				

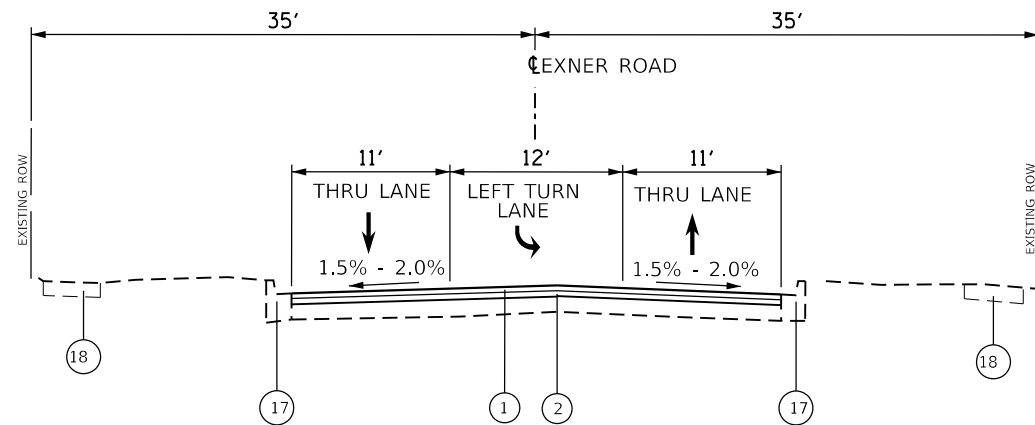
PRTYP-03



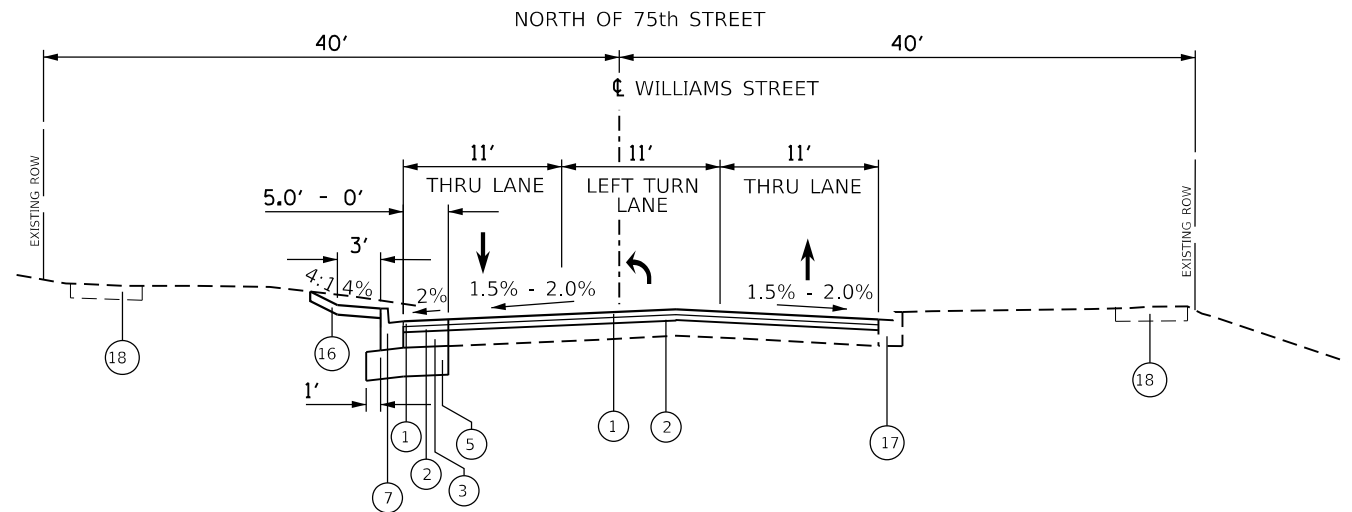
PROPOSED TYPICAL SECTION
 NORTH OF 75th STREET
 STA. 304+38 TO STA. 305+92, FAIRMOUNT AVENUE



PROPOSED TYPICAL SECTION
 SOUTH OF 75th STREET
 STA. 302+39 TO STA. 302+88, DARIEN TOWNE CENTER MAIN ENTRANCE



PROPOSED TYPICAL SECTION
 STA. 505+00 TO STA. 507+80, EXNER ROAD



PROPOSED TYPICAL SECTION
 SOUTH OF 75th STREET
 STA. 502+27 TO STA. 504+26, WILLIAMS STREET

LEGEND

- 1 POLYMERIZED HOT-MIX ASPHALT SURFACE COURSE, STONE MATRIX ASPHALT, 9.5, MIX "F", N80, 1.75"
- 2 POLYMERIZED HOT-MIX ASPHALT BINDER COURSE, IL-19.0, N90, 2.25"
- 3 HOT-MIX ASPHALT BASE COURSE WIDENING, 8.75"
- 4 PORTLAND CEMENT CONCRETE BASE COURSE WIDENING, 9"
- 5 AGGREGATE SUBGRADE IMPROVEMENT 16"
- 6 COMBINATION CONCRETE CURB AND GUTTER, TYPE B-6.12
- 7 COMBINATION CONCRETE CURB AND GUTTER, TYPE B-6.18
- 8 MEDIAN TYPE SB-6.12

- 9 HOT-MIX ASPHALT SURFACE COURSE, IL-9.5, MIX "D", N50, 1.5"
- 10 HOT-MIX ASPHALT SURFACE COURSE, IL-9.5, MIX "D", N50, 3"
- 11 AGGREGATE BASE COURSE, TYPE B, 4"
- 12 HOT-MIX ASPHALT BASE COURSE, 3"
- 13 SUBBASE GRANULAR MATERIAL TYPE B, 14.25"
- 14 PORTLAND CEMENT CONCRETE SIDEWALK 5"
- 15 AGGREGATE BASE COURSE, TYPE B, 2"
- 16 TOPSOIL EXCAVATION AND PLACEMENT - 4"

- 17 EXISTING CURB AND GUTTER
- 18 EXISTING SIDEWALK
- 19 HOT-MIX ASPHALT SURFACE COURSE, IL-9.5, MIX D, N70, 1.75"
- 20 HOT-MIX ASPHALT BINDER COURSE, IL-19.0, N70, 2.25"
- 21 AGGREGATE SHOULDERS, TYPE B

NOTES

1. IN RESURFACING SECTIONS, APPLY LONGITUDINAL JOINT SEALANT UNDER THE SURFACE LIFT. IN WIDENING (FULL-DEPTH HMA) LOCATIONS, APPLY LONGITUDINAL JOINT SEALANT UNDER THE SURFACE LIFT AND UNDER THE TOP BINDER LIFT.

MODEL: Default
 FILE NAME: I:\CURRENT PROJECTS\Active\1807000_75th_Street_Resurfacing_DuPage_County\07_Design_Information\07g_Computer_Files\Sheet_Files\Roadway\Sheet\Typical_Sections\01DTP016718a.ctb\pca408.dgn



USER NAME = jorger
 DESIGNED - JG
 DRAWN - JG
 PLOT SCALE = 20.00' / in.
 PLOT DATE = 1/10/2020

DESIGNED - JG
 DRAWN - JG
 CHECKED - AMB
 DATE -

REVISED -
 REVISED -
 REVISED -
 REVISED -

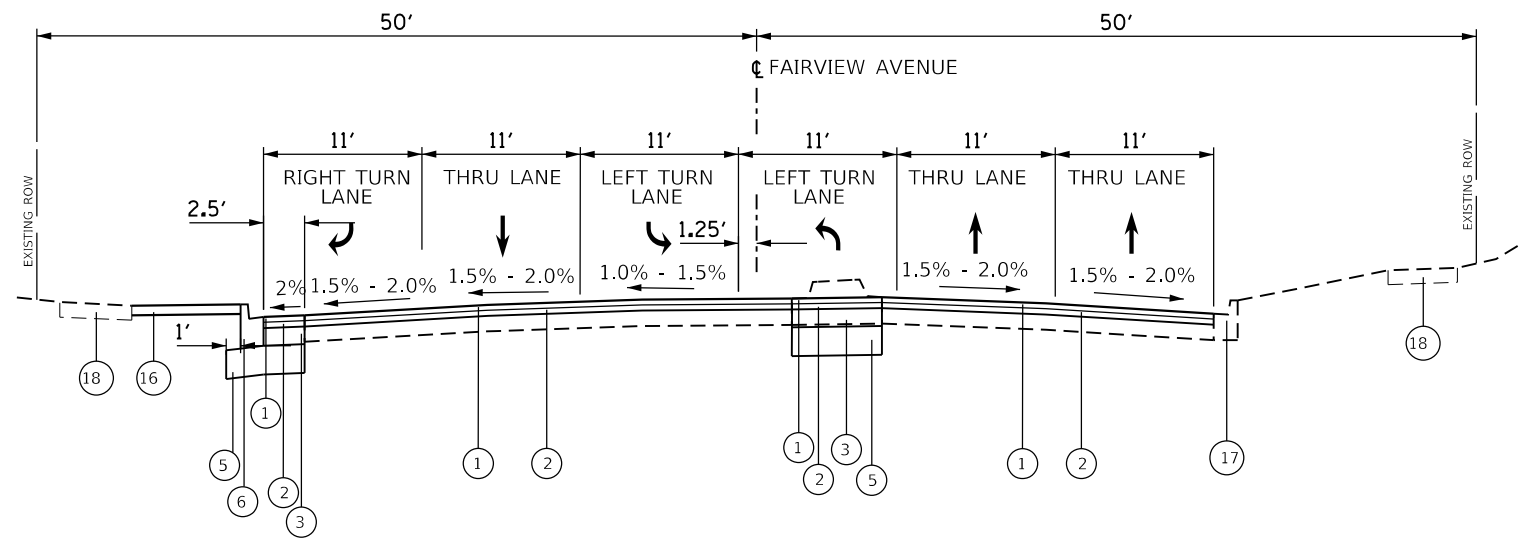
STATE OF ILLINOIS
DEPARTMENT OF TRANSPORTATION

TYPICAL SECTIONS

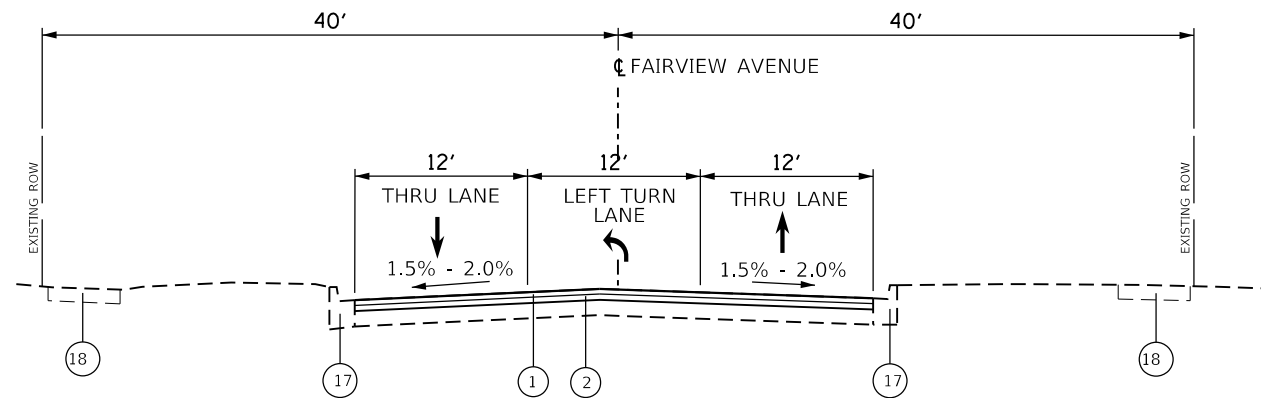
SCALE: SHEET 4 OF 5 SHEETS STA. TO STA.

F.A.P. RTE.	SECTION	COUNTY	TOTAL SHEETS	SHEET NO.
0369	16-00233-00-CH	DUPAGE	477	20
CONTRACT NO. 61G18				
ILLINOIS FED. AID PROJECT				

PRTYP-04



PROPOSED TYPICAL SECTION
NORTH OF 75th STREET
STA. 405+40 TO STA. 409+31, FAIRVIEW AVENUE



PROPOSED TYPICAL SECTION
SOUTH OF 75th STREET
STA. 401+02 TO STA. 404+66, FAIRVIEW AVENUE

LEGEND

- ① POLYMERIZED HOT-MIX ASPHALT SURFACE COURSE, STONE MATRIX ASPHALT, 9.5, MIX "F", N80, 1.75"
- ② POLYMERIZED HOT-MIX ASPHALT BINDER COURSE, IL-19.0, N90, 2.25"
- ③ HOT-MIX ASPHALT BASE COURSE WIDENING, 8.75"
- ④ PORTLAND CEMENT CONCRETE BASE COURSE WIDENING, 9"
- ⑤ AGGREGATE SUBGRADE IMPROVEMENT 16"
- ⑥ COMBINATION CONCRETE CURB AND GUTTER, TYPE B-6.12
- ⑦ COMBINATION CONCRETE CURB AND GUTTER, TYPE B-6.18
- ⑧ MEDIAN TYPE SB-6.12
- ⑨ HOT-MIX ASPHALT SURFACE COURSE, IL-9.5, MIX "D", N50, 1.5"
- ⑩ HOT-MIX ASPHALT SURFACE COURSE, IL-9.5, MIX "D", N50, 3"
- ⑪ AGGREGATE BASE COURSE, TYPE B, 4"
- ⑫ HOT-MIX ASPHALT BASE COURSE, 3"
- ⑬ SUBBASE GRANULAR MATERIAL TYPE B, 14.25"
- ⑭ PORTLAND CEMENT CONCRETE SIDEWALK 5"
- ⑮ AGGREGATE BASE COURSE, TYPE B, 2"
- ⑯ TOPSOIL EXCAVATION AND PLACEMENT - 4"
- ⑰ EXISTING CURB AND GUTTER
- ⑱ EXISTING SIDEWALK
- ⑲ HOT-MIX ASPHALT SURFACE COURSE, IL-9.5, MIX D, N70, 1.75"
- ⑳ HOT-MIX ASPHALT BINDER COURSE, IL-19.0, N70, 2.25"
- ㉑ AGGREGATE SHOULDERS, TYPE B

NOTES

1. IN RESURFACING SECTIONS, APPLY LONGITUDINAL JOINT SEALANT UNDER THE SURFACE LIFT. IN WIDENING (FULL-DEPTH HMA) LOCATIONS, APPLY LONGITUDINAL JOINT SEALANT UNDER THE SURFACE LIFT AND UNDER THE TOP BINDER LIFT.

MODEL: Default
 FILE NAME: \\CURRENT PROJECTS\Active\1807000 75th Street Resurfacing - DuPage County\07 Design Information\07a Computer Files\Sheet Files\Radius\Sheets\Typical_Section\01DTP016718.tbl\typical09.dgn



USER NAME = jorger
 PLOT SCALE = 20.00' / in.
 PLOT DATE = 1/10/2020

DESIGNED - JG
 DRAWN - JG
 CHECKED - AMB
 DATE -

REVISED -
 REVISED -
 REVISED -
 REVISED -

STATE OF ILLINOIS
DEPARTMENT OF TRANSPORTATION

TYPICAL SECTIONS
 SCALE: SHEET 5 OF 5 SHEETS STA. TO STA.

F.A.P. RTE.	SECTION	COUNTY	TOTAL SHEETS	SHEET NO.
0369	16-00233-00-CH	DUPAGE	477	21
CONTRACT NO. 61G18				
ILLINOIS FED. AID PROJECT				

PRTYP-05

LOCATION	TEMPORARY PAVEMENT MARKING LETTERS AND SYMBOLS	TEMPORARY PAVEMENT MARKING - LINE 4"	TEMPORARY PAVEMENT MARKING - LINE 6"	TEMPORARY PAVEMENT MARKING - LINE 8"	TEMPORARY PAVEMENT MARKING - LINE 12"	TEMPORARY PAVEMENT MARKING - LINE 24"
	70300210	70300220	70300240	70300250	70300260	70300280
	SQ FT	FOOT	FOOT	FOOT	FOOT	FOOT
Stage 1	254	20,899	1,107	810	84	356
Stage 1A						
Stage 1B			497			
Stage 1C			116			13
Stage 1D						
Stage 2	853	26,851	3,798	1,741		403
Stage 2A						
Total	1,107	47,750	5,519	2,551	84	772
Record						

LOCATION			THERMOPLASTIC PAVEMENT MARKING - LETTERS AND SYMBOLS	THERMOPLASTIC PAVEMENT MARKING - LINE 4"	THERMOPLASTIC PAVEMENT MARKING - LINE 6"	THERMOPLASTIC PAVEMENT MARKING - LINE 8"	THERMOPLASTIC PAVEMENT MARKING - LINE 12"	THERMOPLASTIC PAVEMENT MARKING - LINE 24"	RECESSED REFLECTIVE PAVEMENT MARKER
			78000100	78000200	78000400	78000500	78000600	78000650	X7810300
Road	Station From	Station To	SQ FT	FOOT	FOOT	FOOT	FOOT	FOOT	EACH
75th St				300					
75th St			57	230	436				16
75th St	100+00	106+00	152	157	1,012	126	121		14
75th St	106+00	112+00	109	1,094	547	443	355		22
75th St	112+00	118+00	239	1,801	606	895	755	170	24
75th St	118+00	124+00		2,100	120		84		32
75th St	124+00	130+00	100	2,129	670		168		32
75th St	130+00	136+00	318	1,993	1,465	145	1,072	163	26
75th St	136+00	142+00		2,700					32
75th St	142+00	148+00		2,100	133		195		32
75th St	148+00	154+00		2,100					32
75th St	154+00	160+00	128	1,725	341	830	910	148	24
75th St	160+00	166+00	36	878	80	188	10		24
75th St	166+00	172+00	31	190					22
Fairmount Ave	305+00	308+00	42	648	153				24
Fairview Ave	400+00	403+50	36	402	120				8
Fairview Ave	407+00	410+00	109	752	631				6
Exner Rd	506+00	509+00	36	356	98				
Total			1,393	21,655	6,412	2,627	3,670	481	370
Record									

LOCATION			AGGREGATE SUBGRADE IMPROVEMENT 16"	SUBBASE GRANULAR MATERIAL, TYPE B 9"	AGGREGATE BASE COURSE, TYPE B, 4"	AGGREGATE BASE COURSE, TYPE B, 8"	PORTLAND CEMENT CONCRETE BASE COURSE WIDENING, 9"	HOT-MIX ASPHALT BASE COURSE, 3"	HOT-MIX ASPHALT BASE COURSE, 6"	HOT-MIX ASPHALT BASE COURSE WIDENING, 8 3/4"	HOT-MIX ASPHALT BINDER COURSE, IL-19.0, N70	POLYMERIZED HOT-MIX ASPHALT BINDER COURSE, IL-19.0, N90	HOT-MIX ASPHALT SURFACE COURSE, IL-9.5, MIX "D", N50	HOT-MIX ASPHALT SURFACE COURSE, IL-9.5, MIX "D", N70	POLYMERIZED HOT-MIX ASPHALT SURFACE COURSE, STONE MATRIX ASPHALT, 9.5, MIX "F", N80
			30300116	31101700	35101600	35102000	35400400	35501290	35501308	35600711	40603085	40603240	40604060	40604062	40605026
Road	Station From	Station To	SQ YD	SQ YD	SQ YD	SQ YD	SQ YD	SQ YD	SQ YD	SQ YD	TON	TON	TON	TON	TON
75th St	100+00	106+00	61		19		20			42		18		3	14
75th St	106+00	112+00	905		585	133	16		133	801	30	421	115	23	327
75th St	112+00	118+00	1,014	174	481	153	15	175	153	1,045	53	719	115	41	560
75th St	118+00	124+00	659	80	617	232	10		426	636	67	481	170	52	374
75th St	124+00	130+00	183		460	515	43	80	321	141	51	510	148	40	397
75th St	130+00	136+00	895		143		14			1,044		712	24		554
75th St	136+00	142+00	18								131	414		102	322
75th St	142+00	148+00									69	402		54	314
75th St	148+00	154+00									67	403		52	313
75th St	154+00	160+00	486	57			42	56		490	3	569	5	2	442
75th St	160+00	166+00	74				56			18		377			298
Fairmount Ave	305+00	308+00	66			25	30		25	121		104	3		81
Fairview Ave	400+00	403+50				30	7					164			127
Fairview Ave	406+00	410+00	424				10		30	152		323	4		251
Williams St	501+00	506+00								38		70			54
Exner Rd	506+00	509+00	44				17					124			96
Contingency					556								93		
Total			4,829	311	2,861	1,088	280	311	1,088	4,528	471	5,811	680	366	4,524
Record															

MODEL: Default
 FILE NAME: \\CURRENT PROJECTS\Active\18072000_75th Street Resurfacing - DuPage County\07 Design Information\07a Computer Files\Sheets Files\Schedule of Quantities\18072000_75th Street Resurfacing.dwg
 USER: amaliab



USER NAME = amaliab	DESIGNED - JG	REVISED -
	DRAWN - JG	REVISED -
PLOT SCALE = 40.00' / in.	CHECKED - AMB	REVISED -
PLOT DATE = 1/22/2020	DATE - 1/22/2020	REVISED -

STATE OF ILLINOIS
DEPARTMENT OF TRANSPORTATION

SCHEDULE OF QUANTITIES

SCALE: SHEET 2 OF 5 SHEETS STA. TO STA.

F.A.P. RTE.	SECTION	COUNTY	TOTAL SHEETS	SHEET NO.
0369	16-00233-00-CH	DUPAGE	477	23
CONTRACT NO. 61G18				
ILLINOIS FED. AID PROJECT				

SCH-02

MODEL: Default
 FILE NAME: \\CURRENT PROJECTS\active\1807000_75th_Street_Resurficing_DuPage_County\07_Design_Information\07a_Computer_Files\Sheet_Files\Schedule_of_Quantities\1807000_75th_Street_Schedule_03.dgn

EARTHWORK SCHEDULE									
LOCATION (STATION)	LENGTH FOOT	TOPSOIL STRIPPING	CUT	NON-SPECIAL WASTE DISPOSAL	UNSUITABLE MATERIAL	ADJUSTED FOR SHRINKAGE (8%)	FILL	TOPSOIL PLACEMENT	EARTHWORK BALANCE (EXCESS (+)/ SHORTAGE (-))
		CU YD	CU YD	CU YD	CU YD	CU YD	CU YD	CU YD	
		A	B	C	D	E	F	G	E-F
75th									
105+69.02		0.0	0.0	0.0	0.0			0.0	
106+00.00	30.98	9.1	30.6	30.6	3.1	25.3	15.9	9.1	9.4
106+50.00	50.00	19.2	78.2	78.2	7.8	64.8	47.0	19.2	17.8
107+00.00	50.00	20.1	71.6	71.6	7.2	59.3	64.9	20.1	-5.6
107+50.00	50.00	16.8	43.1	43.1	4.3	35.7	69.1	16.8	-33.4
107+86.40	36.40	4.7	6.2	6.2	0.6	5.1	24.5	4.7	-19.3
108+00.00	13.60	1.1	0.0	0.0	0.0	0.0	0.0	1.1	0.0
108+50.00	50.00	18.4	41.6	41.6	4.2	34.4	47.7	26.4	-13.3
109+00.00	50.00	29.4	77.8	77.8	7.8	64.4	104.2	45.5	-39.8
109+50.00	50.00	28.7	63.3	63.3	6.3	52.4	98.8	44.8	-46.4
110+00.00	50.00	26.8	79.0	79.0	7.9	65.4	82.4	42.8	-17.0
110+50.00	50.00	26.9	100.2	100.2	10.0	82.9	77.6	42.9	5.4
111+00.00	50.00	28.9	132.7	0.0	13.3	109.8	59.3	45.0	50.5
111+50.00	50.00	29.6	155.2	0.0	15.5	128.5	42.0	45.7	86.6
112+00.00	50.00	29.1	171.4	0.0	17.1	142.0	43.5	45.2	98.4
112+50.00	50.00	25.5	175.1	0.0	17.5	145.0	48.8	41.6	96.2
113+00.00	50.00	21.4	169.7	0.0	17.0	140.5	52.7	37.5	87.8
113+50.00	50.00	20.3	155.7	0.0	15.6	128.9	37.7	36.3	91.3
114+00.00	50.00	9.7	61.9	0.0	6.2	51.2	10.3	17.7	40.9
114+34.48	34.48	0.0	0.0	0.0	0.0	0.0	0.0	0.0	0.0
114+50.00	15.52	0.0	0.0	0.0	0.0	0.0	0.0	0.0	0.0
115+00.00	50.00	1.8	0.9	0.0	0.1	0.7	1.7	1.8	-1.0
115+50.00	50.00	2.6	4.8	0.0	0.5	3.9	1.7	2.6	2.2
116+00.00	50.00	23.6	186.5	0.0	18.6	154.4	0.0	32.6	154.4
116+50.00	50.00	46.0	394.1	0.0	39.4	326.3	0.0	63.9	326.3
117+00.00	50.00	41.5	366.3	0.0	36.6	303.3	0.0	59.4	303.3
117+50.00	50.00	30.7	303.4	0.0	30.3	251.2	0.0	48.5	251.2
117+51.22	1.22	0.6	6.4	0.0	0.6	5.3	0.0	1.0	5.3
118+00.00	48.78	19.9	139.4	0.0	13.9	115.4	0.0	28.6	115.4
118+50.00	50.00	16.2	57.2	0.0	5.7	47.4	0.0	16.2	47.4
119+00.00	50.00	16.1	49.2	0.0	4.9	40.7	0.4	16.1	40.3
119+50.00	50.00	16.5	39.1	0.0	3.9	32.4	1.4	16.5	31.0
120+00.00	50.00	17.4	40.2	0.0	4.0	33.3	3.0	17.4	30.3
120+50.00	50.00	17.6	48.1	0.0	4.8	39.8	3.6	17.6	36.2
121+00.00	50.00	8.7	26.3	0.0	2.6	21.8	1.7	8.7	20.1
121+50.00	50.00	0.0	0.0	0.0	0.0	0.0	0.0	0.0	0.0
121+53.39	3.39	0.0	0.0	0.0	0.0	0.0	0.0	0.0	0.0
122+00.00	46.61	2.1	11.9	0.0	1.2	9.8	0.0	2.1	9.8
122+50.00	50.00	13.1	68.7	0.0	6.9	56.9	0.1	13.1	56.8
123+00.00	50.00	21.6	96.0	0.0	9.6	79.5	0.1	21.6	79.4
123+50.00	50.00	20.3	71.9	0.0	7.2	59.6	0.0	20.3	59.6
124+00.00	50.00	18.7	76.9	0.0	7.7	63.7	0.0	18.7	63.7
124+50.00	50.00	9.1	45.0	0.0	4.5	37.2	0.0	9.1	37.2
124+55.16	5.16	0.0	0.0	0.0	0.0	0.0	0.0	0.0	0.0
125+00.00	44.84	0.0	0.0	0.0	0.0	0.0	0.0	0.0	0.0
125+50.00	50.00	0.0	0.0	0.0	0.0	0.0	0.0	0.0	0.0
125+53.70	3.70	0.0	0.0	0.0	0.0	0.0	0.0	0.0	0.0
126+00.00	46.30	9.9	44.8	0.0	4.5	37.1	0.0	9.9	37.1
126+50.00	50.00	19.4	76.7	0.0	7.7	63.5	0.0	19.4	63.5
127+00.00	50.00	17.4	47.8	0.0	4.8	39.6	4.4	17.4	35.2
127+50.00	50.00	8.6	19.5	0.0	2.0	16.2	4.4	8.6	11.8
128+00.00	50.00	8.5	43.2	0.0	4.3	35.8	0.0	8.5	35.8
128+50.00	50.00	16.5	81.1	0.0	8.1	67.1	0.0	16.5	67.1
129+00.00	50.00	8.8	62.8	0.0	6.3	52.0	0.0	8.8	52.0
129+50.00	50.00	8.7	106.1	0.0	10.6	87.8	0.0	8.7	87.8
130+00.00	50.00	16.6	163.7	0.0	16.4	135.5	0.0	16.6	135.5
130+50.00	50.00	18.5	183.8	0.0	18.4	152.2	0.3	18.5	151.9
131+00.00	50.00	12.7	158.5	0.0	15.9	131.3	0.4	12.7	130.8
131+50.00	50.00	2.7	57.3	0.0	5.7	47.4	0.2	2.7	47.3
131+90.81	40.81	0.0	0.0	0.0	0.0	0.0	0.0	0.0	0.0
132+00.00	9.19	0.0	0.0	0.0	0.0	0.0	0.2	0.0	-0.2
132+50.00	50.00	0.0	0.0	0.0	0.0	0.0	1.1	0.0	-1.1
133+00.00	50.00	6.7	55.2	0.0	5.5	45.7	0.0	6.7	45.7
133+50.00	50.00	13.2	126.0	0.0	12.6	104.4	0.1	13.1	104.3
134+00.00	50.00	12.5	101.7	0.0	10.2	84.2	0.1	12.5	84.1
134+50.00	50.00	9.7	89.0	0.0	8.9	73.7	0.1	9.7	73.7

EARTHWORK SCHEDULE									
LOCATION (STATION)	LENGTH FOOT	TOPSOIL STRIPPING	CUT	NON-SPECIAL WASTE DISPOSAL	UNSUITABLE MATERIAL	ADJUSTED FOR SHRINKAGE (8%)	FILL	TOPSOIL PLACEMENT	EARTHWORK BALANCE (EXCESS (+)/ SHORTAGE (-))
		CU YD	CU YD	CU YD	CU YD	CU YD	CU YD	CU YD	
		A	B	C	D	E	F	G	E-F
75th									
134+00.00	50.00	12.5	101.7	0.0	10.2	84.2	0.1	30.4	84.1
134+50.00	50.00	9.7	89.0	0.0	8.9	73.7	0.1	27.6	73.7
135+00.00	50.00	8.3	78.1	0.0	7.8	64.7	0.0	26.1	64.7
135+50.00	50.00	9.6	70.8	0.0	7.1	58.6	0.0	27.4	58.6
136+00.00	50.00	10.7	70.0	0.0	7.0	57.9	0.0	28.5	57.9
136+50.00	50.00	10.9	19.2	0.0	1.9	15.9	0.0	19.8	15.9
137+00.00	50.00	10.8	0.0	0.0	0.0	0.0	28.6	10.8	-28.6
137+50.00	50.00	9.5	0.0	0.0	0.0	0.0	14.8	9.5	-14.8
138+00.00	50.00	4.1	0.0	0.0	0.0	0.0	0.0	4.1	0.0
138+50.00	50.00	0.0	0.0	0.0	0.0	0.0	0.0	0.0	0.0
139+00.00	50.00	0.0	0.0	0.0	0.0	0.0	0.0	0.0	0.0
139+50.00	50.00	0.0	0.0	0.0	0.0	0.0	0.0	0.0	0.0
140+00.00	50.00	0.0	0.0	0.0	0.0	0.0	0.0	0.0	0.0
140+50.00	50.00	0.0	0.0	0.0	0.0	0.0	0.0	0.0	0.0
141+00.00	50.00	0.0	0.0	0.0	0.0	0.0	0.0	0.0	0.0
141+50.00	50.00	0.0	0.0	0.0	0.0	0.0	0.0	0.0	0.0
142+00.00	50.00	0.0	0.0	0.0	0.0	0.0	0.0	0.0	0.0
142+50.00	50.00	0.0	0.0	0.0	0.0	0.0	0.0	0.0	0.0
143+00.00	50.00	0.0	0.0	0.0	0.0	0.0	0.0	0.0	0.0
143+50.00	50.00	0.0	0.0	0.0	0.0	0.0	0.0	0.0	0.0
144+00.00	50.00	0.0	0.0	0.0	0.0	0.0	0.0	0.0	0.0
144+50.00	50.00	0.0	0.0	0.0	0.0	0.0	0.0	0.0	0.0
145+00.00	50.00	0.0	0.0	0.0	0.0	0.0	0.0	0.0	0.0
145+50.00	50.00	0.0	0.0	0.0	0.0	0.0	0.0	0.0	0.0
146+00.00	50.00	0.0	0.0	0.0	0.0	0.0	0.0	0.0	0.0
146+50.00	50.00	0.0	0.0	0.0	0.0	0.0	0.0	0.0	0.0
147+00.00	50.00	0.0	0.0	0.0	0.0	0.0	0.0	0.0	0.0
147+50.00	50.00	0.0	0.0	0.0	0.0	0.0	0.0	0.0	0.0
148+00.00	50.00	0.0	0.0	0.0	0.0	0.0	0.0	0.0	0.0
148+50.00	50.00	0.0	0.0	0.0	0.0	0.0	0.0	0.0	0.0
149+00.00	50.00	0.0	0.0	0.0	0.0	0.0	0.0	0.0	0.0
149+50.00	50.00	0.0	0.0	0.0	0.0	0.0	0.0	0.0	0.0
150+00.00	50.00	0.0	0.0	0.0	0.0	0.0	0.0	0.0	0.0
150+50.00	50.00	0.0	0.0	0.0	0.0	0.0	0.0	0.0	0.0
151+00.00	50.00	0.0	0.0	0.0	0.0	0.0	0.0	0.0	0.0
151+50.00	50.00	0.0	0.0	0.0	0.0	0.0	0.0	0.0	0.0
152+00.00	50.00	0.0	0.0	0.0	0.0	0.0	0.0	0.0	0.0
152+50.00	50.00	0.0	0.0	0.0	0.0	0.0	0.0	0.0	0.0
153+00.00	50.00	0.0	0.0	0.0	0.0	0.0	0.0	0.0	0.0
153+50.00	50.00	0.0	0.0	0.0	0.0	0.0	0.0	0.0	0.0
154+00.00	50.00	0.0	0.0	0.0	0.0	0.0	0.0	0.0	0.0
154+50.00	50.00	0.0	0.0	0.0	0.0	0.0	0.0	0.0	0.0
154+90.00	40.00	0.0	0.0	0.0	0.0	0.0	0.0	0.0	0.0
155+00.00	10.00	0.0	0.0	0.0	0.0	0.0	0.0	0.0	0.0
155+50.00	50.00	0.0	0.0	0.0	0.0	0.0	0.0	0.0	0.0
156+00.00	50.00	0.0	0.0	0.0	0.0	0.0	0.0	0.0	0.0
156+50.00	50.00	0.0	0.0	0.0	0.0	0.0	0.0	0.0	0.0
157+00.00	50.00	0.6	2.4	0.0	0.2	2.0	0.0	0.6	1.9
157+50.00	50.00	1.1	4.2	0.0	0.4	3.4	0.0	1.1	3.4
158+00.00	50.00	1.3	15.1	0.0	1.5	12.5	0.0	1.3	12.5
158+44.46	44.46	0.7	11.8	0.0	1.2	9.8	0.0	0.7	9.8
158+50.00	5.54	0.0	0.0	0.0	0.0	0.0	0.1	0.0	-0.1
159+00.00	50.00	0.0	0.0	0.0	0.0	0.0	0.5	0.0	-0.5
159+50.00	50.00	0.0	41.6	0.0	4.2	34.5	0.0	0.0	



BENCHMARK: 0214
 PID: DK3151
 COUNTY: DUPAGE
 TOWNSHIP: DOWNERS GROVE NORTH
 NORTHING: 1854420
 EASTING: 1067820
 STATION ELEVATION: 774.53 FT
 DATE ESTABLISHED: MAR-2006
 DATE LAST CHECKED:
 VERTICAL DATUM: NAVD 88
 ORDER OF ACCURACY: 2ND ORDER - CLASS 1
 NGS HORIZONTAL ACCURACY: NOT APPLICABLE
 DESCRIPTION: STATION IS LOCATED IN THE
 SOUTHWEST CORNER OF 71st.ST AND
 BINDER RD. ON THE CONCRETE BASE
 OF A LIGHT POLE. IT IS 21.00 FT SOUTH
 OF CENTERLINE OF 71st.ST AND 70.00 FT
 WEST OF CENTER LINE OF BINDER RD.
 STATION IS NEAR DOWNERS GROVE
 WATER TOWER. STATION IS APPROX.
 250 FT SW OF WATER TOWER.

BENCHMARK: 0215
 PID: DK3152
 COUNTY: DUPAGE
 TOWNSHIP: DOWNERS GROVE NORTH
 NORTHING: 1857194
 EASTING: 1070276
 STATION ELEVATION: 749.95 FT
 DATE ESTABLISHED: MAR-2006
 DATE LAST CHECKED:
 VERTICAL DATUM: NAVD 88
 ORDER OF ACCURACY: 2ND ORDER - CLASS 1
 NGS HORIZONTAL ACCURACY: NOT APPLICABLE
 DESCRIPTION: STATION IS LOCATED ON THE
 CONCRETE BASE OF A LIGHT POLE NEAR
 THE NORTHWEST CORNER OF BRADLEY CT.
 AND DUNHAM ROAD. STATION IS 40.00 FT
 NORTHWEST OF A MANHOLE 17.80 FT
 NORTH NORTHEAST OF FIRE HYDRANT.
 STATION IS APPROX. 50 FT NORTH OF
 THE CENTER LINE OF BRADLEY COURT.

EXIST. CURVE WILLEX1
 PI STA. = 508+11.19
 $\Delta = 45^\circ 02' 52''$ (LT)
 $D = 14^\circ 04' 06''$
 $R = 407.27'$
 $T = 168.90'$
 $L = 320.21'$
 $E = 33.63'$
 $e =$
 $T.R. =$
 $S.E. RUN =$
 $P.C. STA. = 506+42.30$
 $P.T. STA. = 509+62.51$



PROJECT BEGINS
 STA. 109+25.90

PROJECT ENDS
 STA. 162+94.30

MODEL: Default
 FILE NAME: \\CURRENT PROJECTS\Active\1807000 75th Street Resurfacing - Dupage County\07 Design Information\07 Computer Files\Sheet Files\Roadway\DDTP016718-ht-align-01.dgn




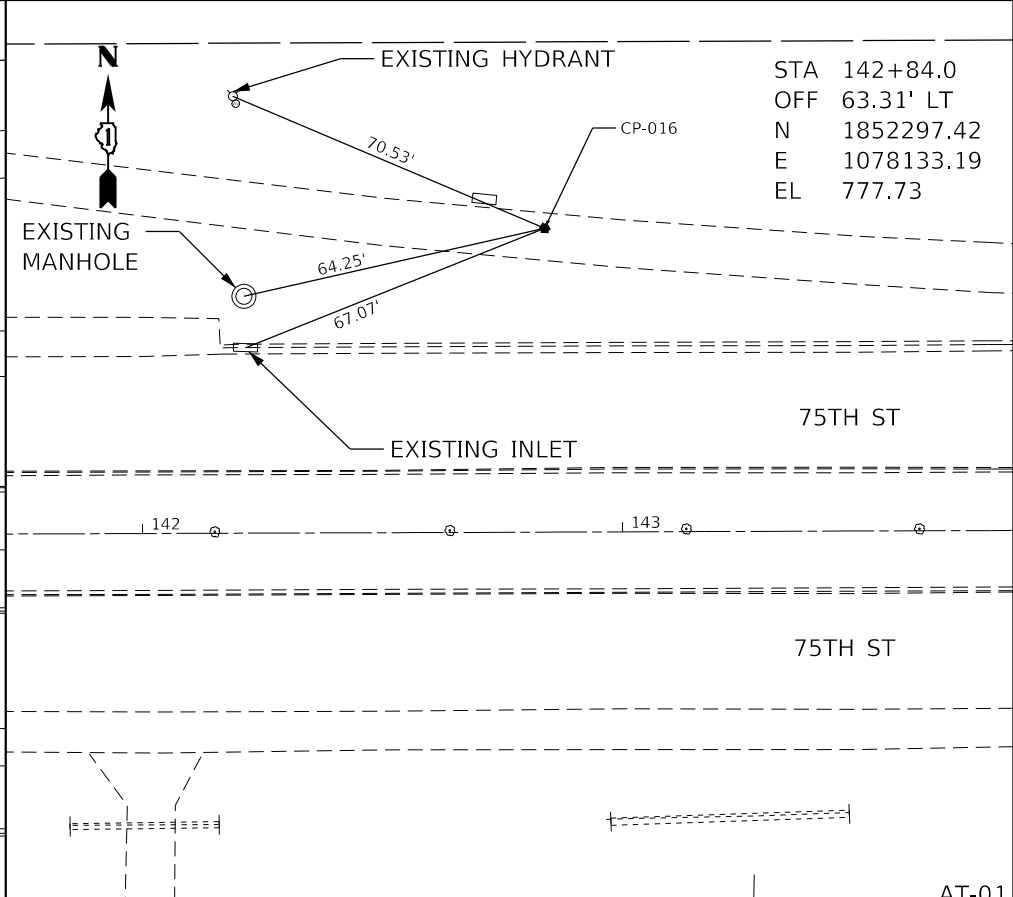
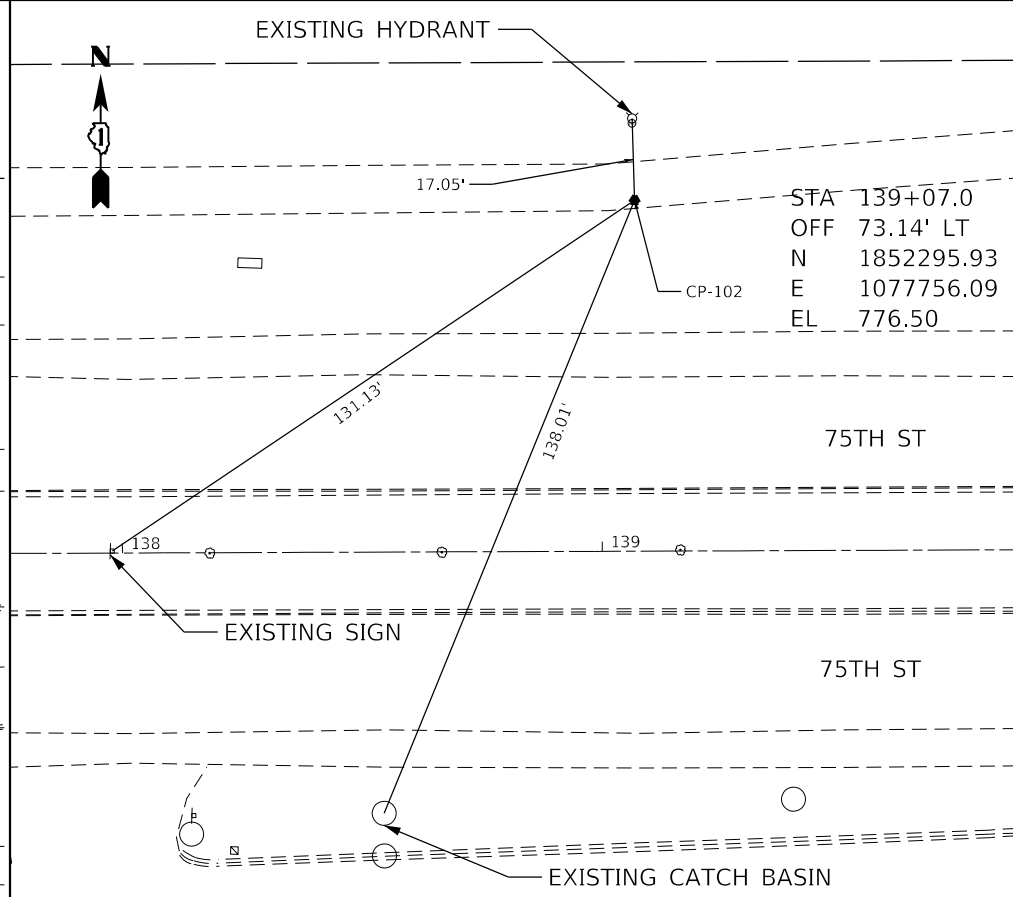
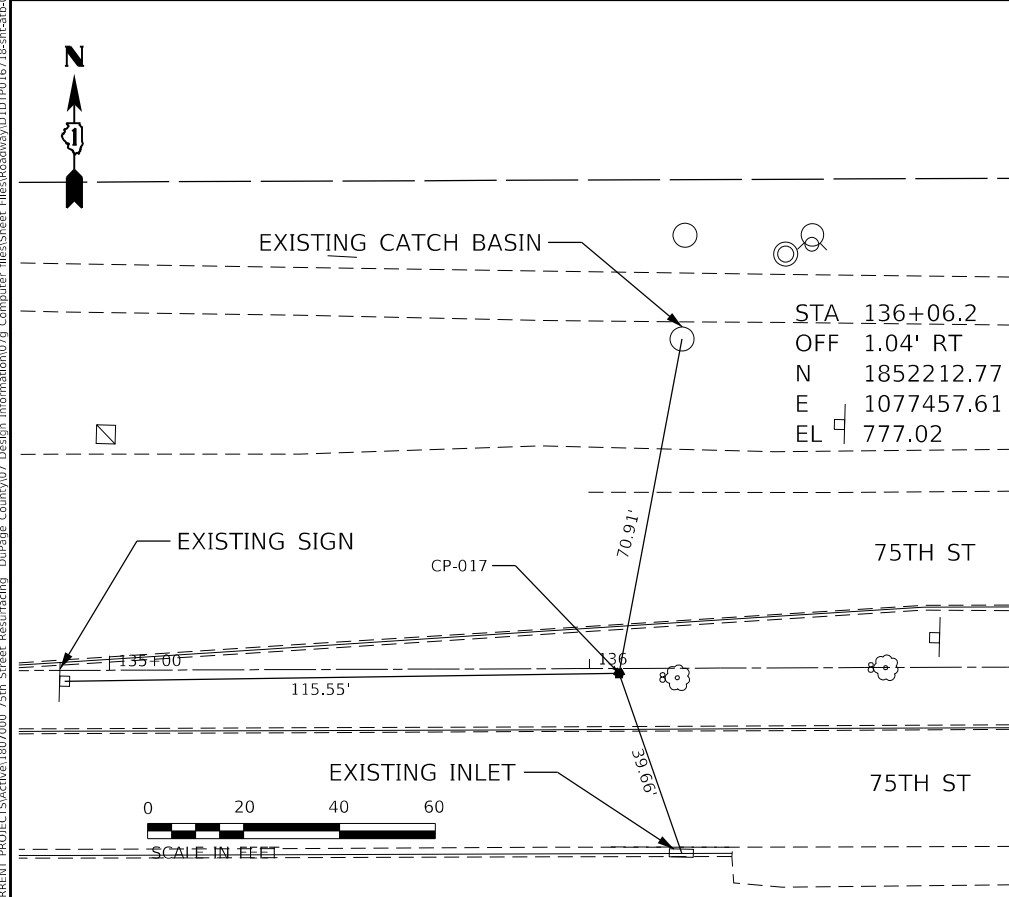
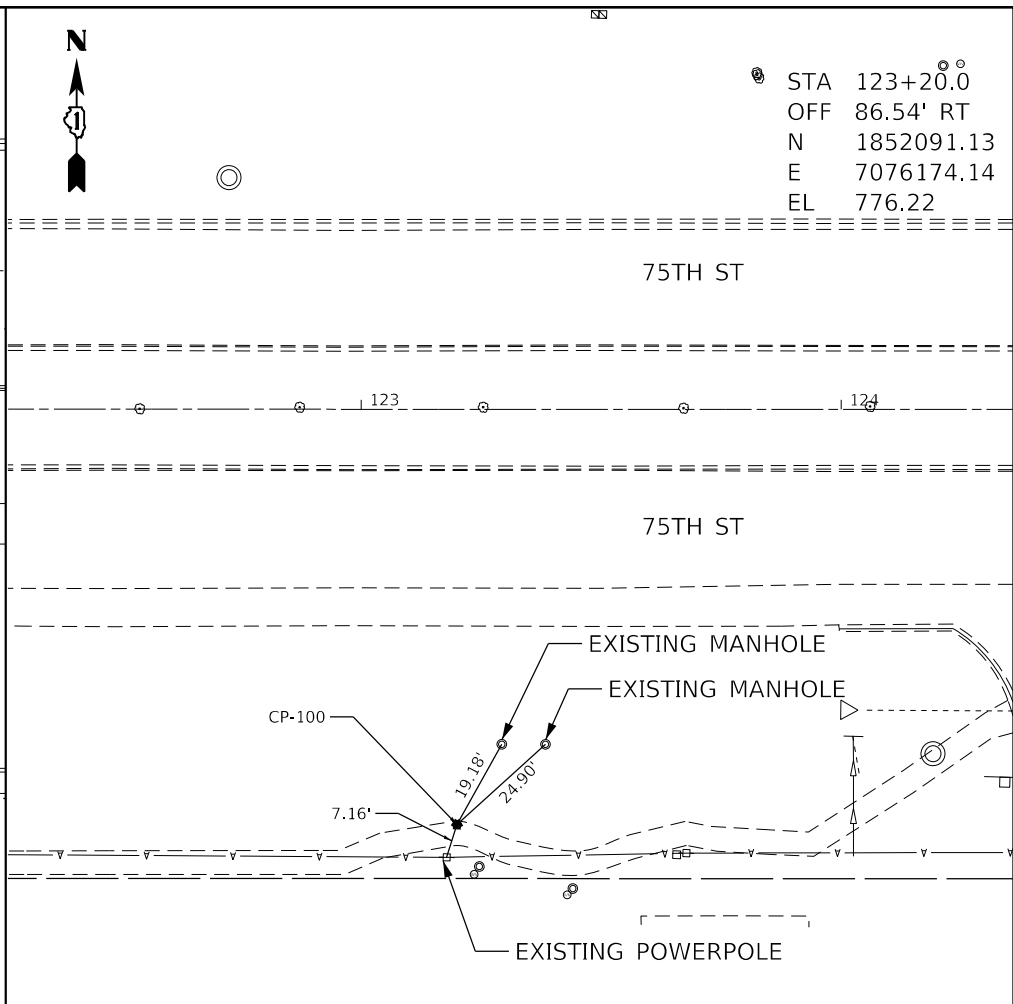
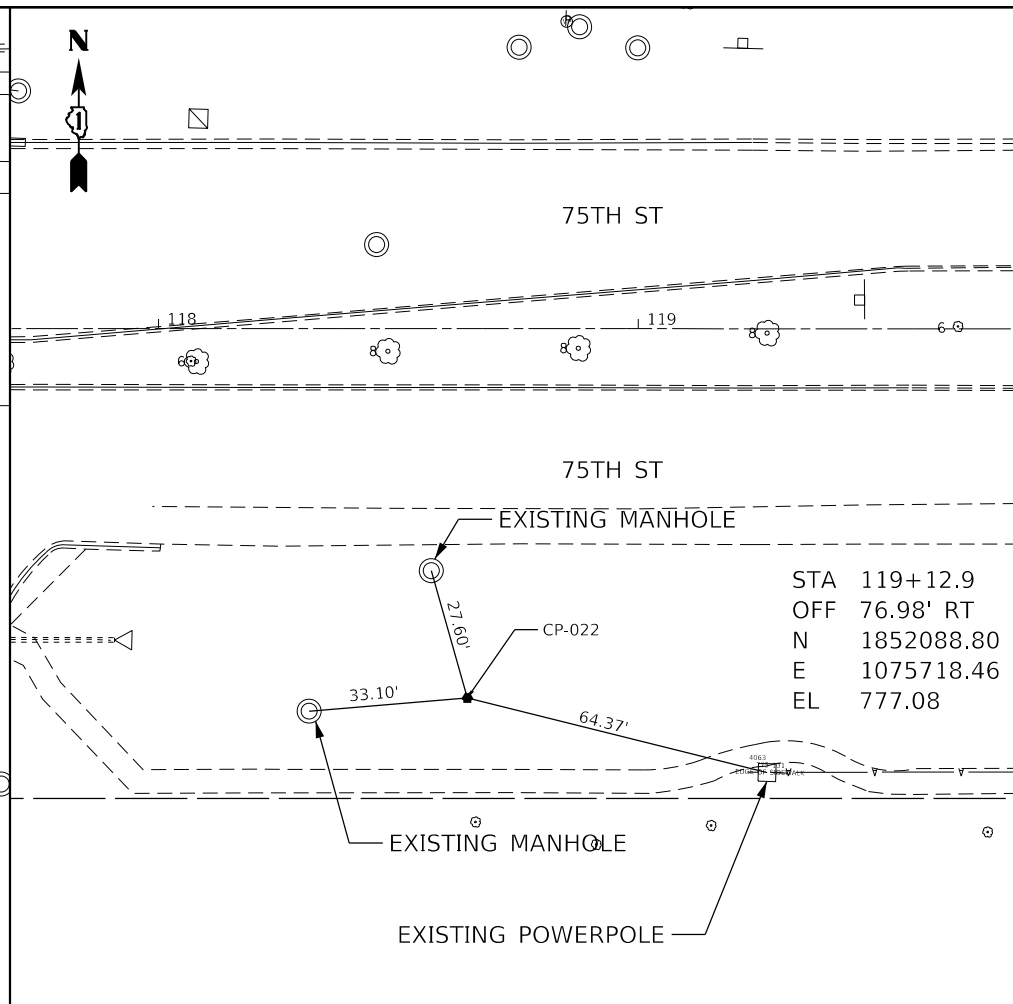
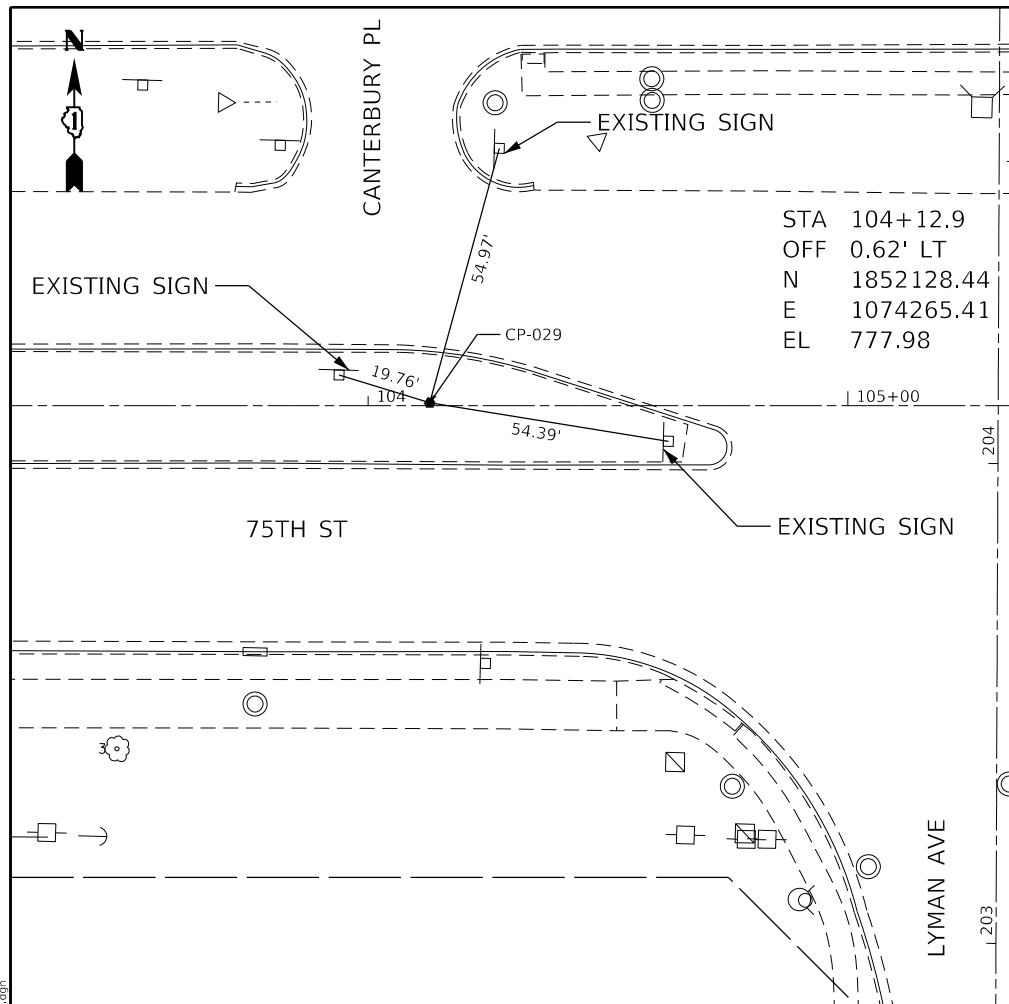
USER NAME = jorger	DESIGNED - JG	REVISED -
DRAWN - JG	REVISED -	
PLOT SCALE = 200.00' / in.	CHECKED - AMB	REVISED -
PLOT DATE = 1/10/2020	DATE - 1/10/2020	REVISED -

**STATE OF ILLINOIS
 DEPARTMENT OF TRANSPORTATION**

ALIGNMENT 75TH STREET	
SCALE: 1"=100'	SHEET OF SHEETS STA. TO STA.

F.A.P. RTE. 0369	SECTION 16-00233-00-CH	COUNTY DUPAGE	TOTAL SHEETS 477	SHEET NO. 27
CONTRACT NO. 61G18			ILLINOIS FED. AID PROJECT	

MODEL: Default
 FILE NAME: I:\CURRENT PROJECTS\Active\1807000_75th_Street_Resurfacing_DuPage_County\07_Design_Information\07a_Computer_Files\Sheet_Files\Roadway\1807000_75th_Street_01.dwg



USER NAME = jorger	DESIGNED - JG	REVISED -
DRAWN - JG	REVISED -	
CHECKED - AMB	REVISED -	
DATE - 1/10/2020	REVISED -	

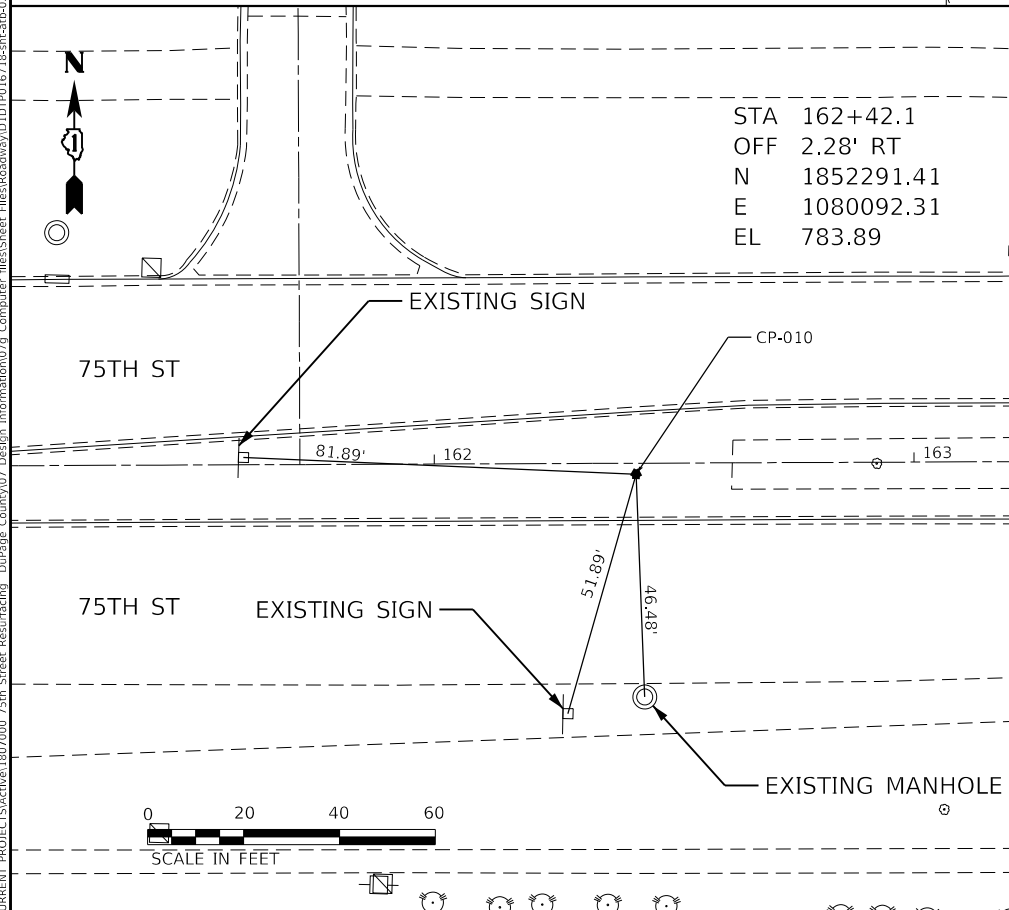
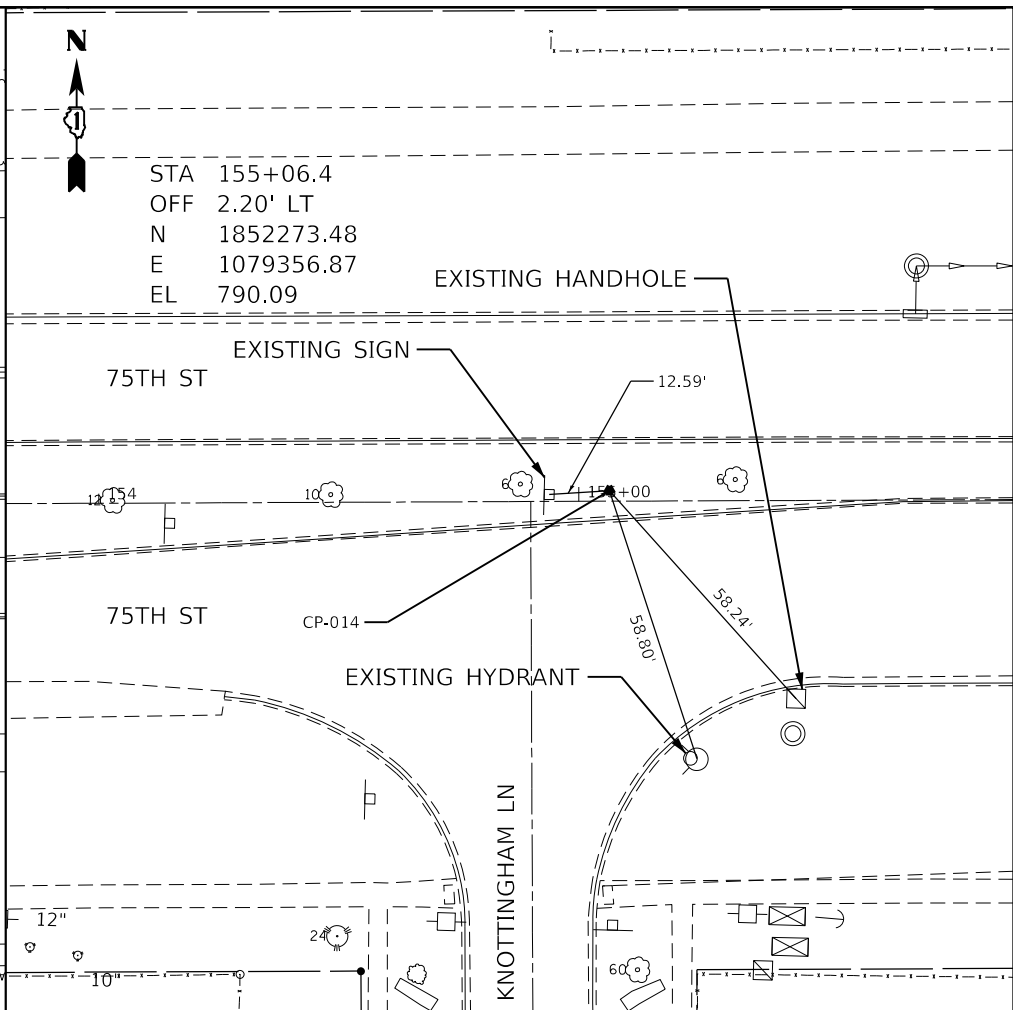
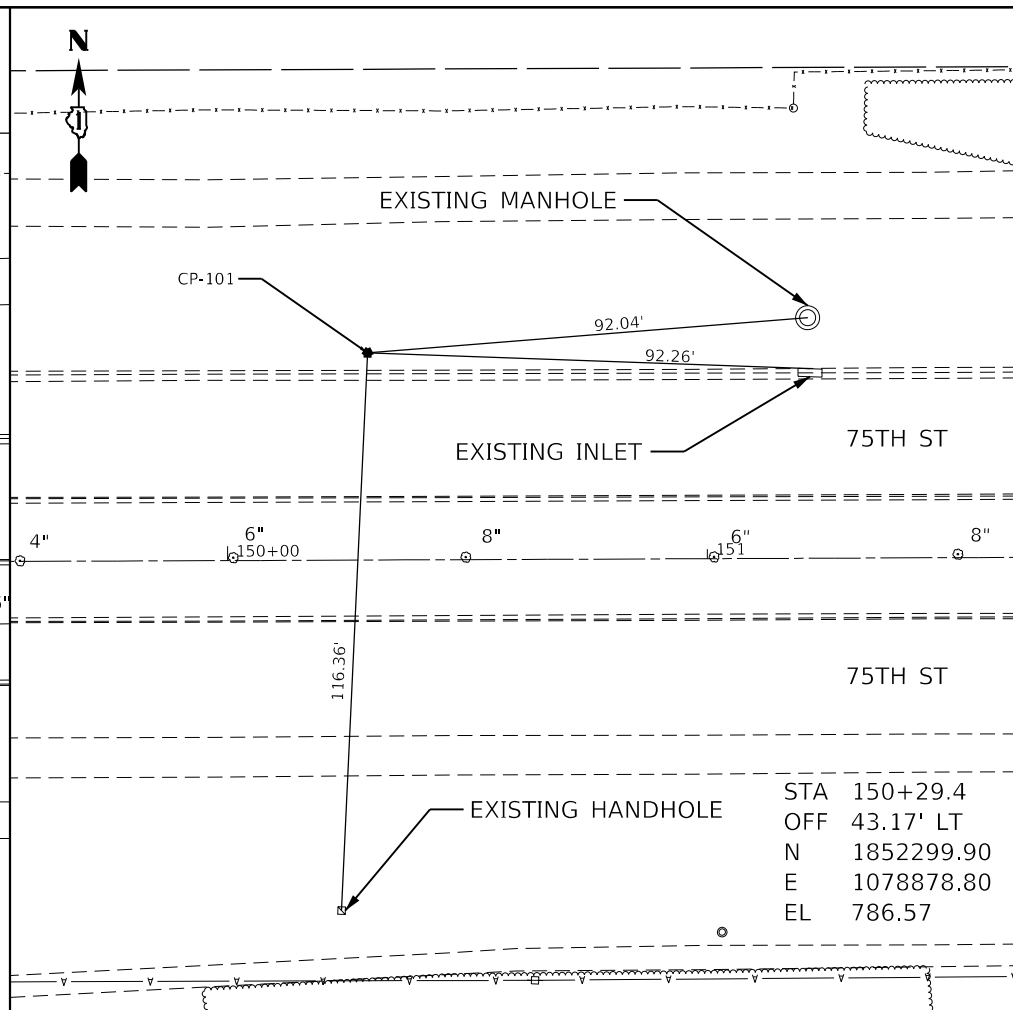
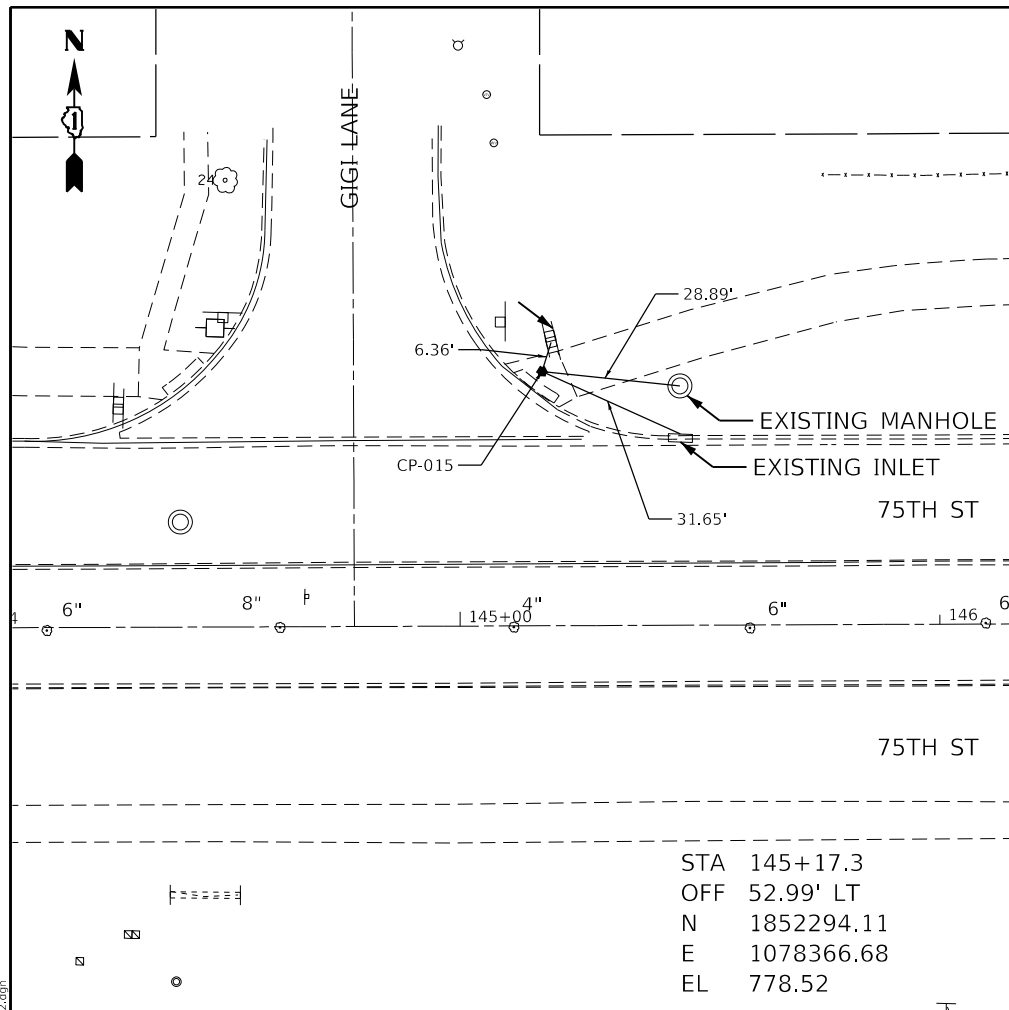
STATE OF ILLINOIS
 DEPARTMENT OF TRANSPORTATION

ALIGNMENT, TIES, AND CONTROL POINTS

SCALE: 1"=20' SHEET 1 OF 2 SHEETS STA. TO STA.

F.A.P. RTE. 0369	SECTION 16-00233-00-CH	COUNTY DUPAGE	TOTAL SHEETS 477	SHEET NO. 28
CONTRACT NO. 61G18				
ILLINOIS FED. AID PROJECT				

AT-01



BENCHMARK: 0214
 PID: DK3151
 COUNTY: DUPAGE
 TOWNSHIP: DOWNERS GROVE NORTH
 NORTHING: 1854420
 EASTING: 1067820
 STATION ELEVATION: 774.53 FT
 DATE ESTABLISHED: MAR-2006
 DATE LAST CHECKED:
 VERTICAL DATUM: NAVD 88
 ORDER OF ACCURACY: 2ND ORDER - CLASS 1
 NGS HORIZONTAL ACCURACY: NOT APPLICABLE
 DESCRIPTION: STATION IS LOCATED IN THE
 SOUTHWEST CORNER OF 71st.ST AND
 BINDER RD. ON THE CONCRETE BASE
 OF A LIGHT POLE. IT IS 21.00 FT SOUTH
 OF CENTERLINE OF 71st.ST AND 70.00 FT
 WEST OF CENTER LINE OF BINDER RD.
 STATION IS NEAR DOWNERS GROVE
 WATER TOWER. STATION IS APPROX.
 250 FT SW OF WATER TOWER.

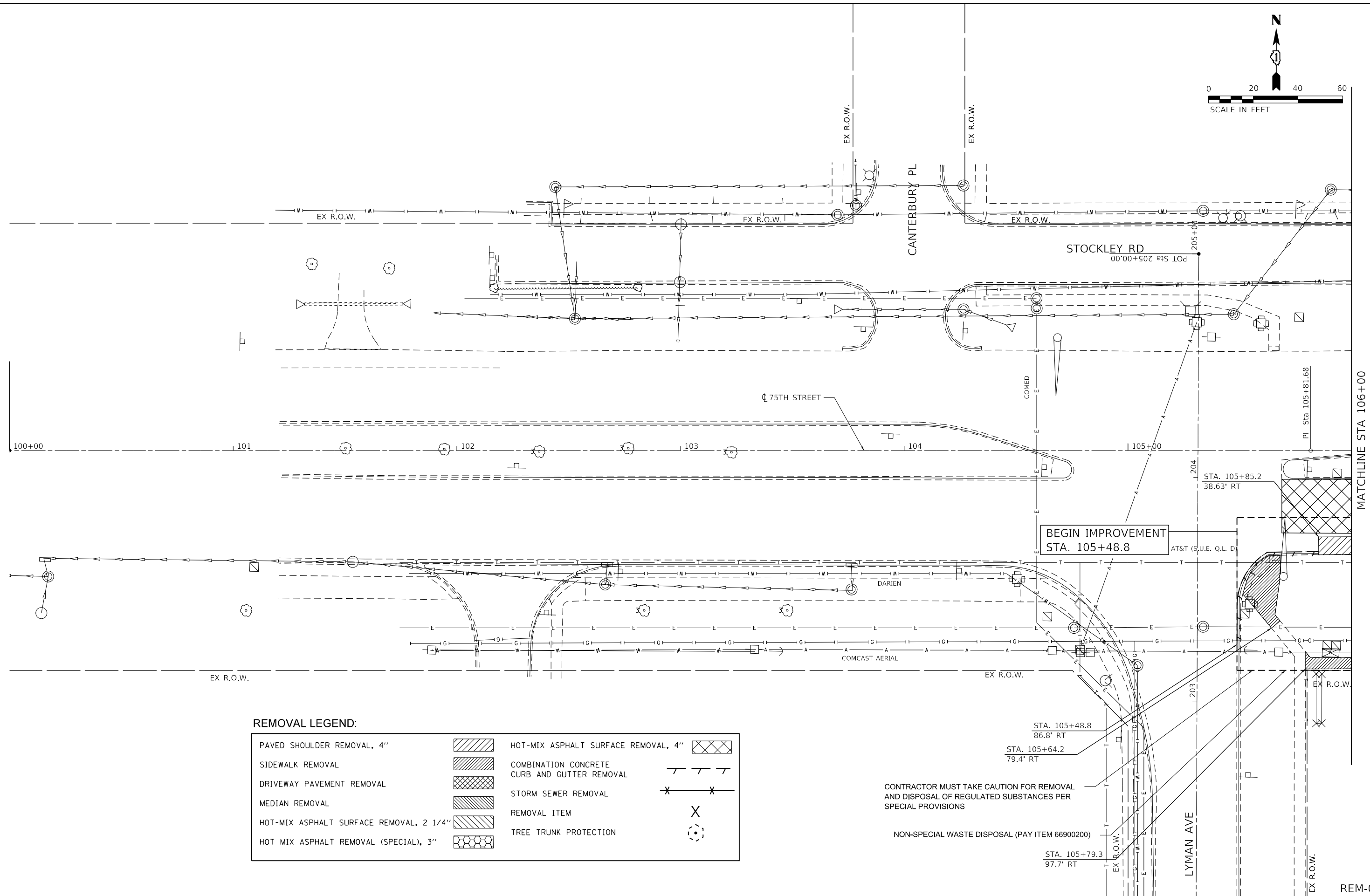
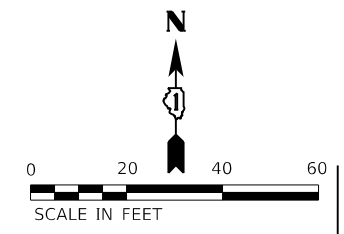
BENCHMARK: 0215
 PID: DK3152
 COUNTY: DUPAGE
 TOWNSHIP: DOWNERS GROVE NORTH
 NORTHING: 1857194
 EASTING: 1070276
 STATION ELEVATION: 749.95 FT
 DATE ESTABLISHED: MAR-2006
 DATE LAST CHECKED:
 VERTICAL DATUM: NAVD 88
 ORDER OF ACCURACY: 2ND ORDER - CLASS 1
 NGS HORIZONTAL ACCURACY: NOT APPLICABLE
 DESCRIPTION: STATION IS LOCATED ON THE
 CONCRETE BASE OF A LIGHT POLE NEAR
 THE NORTHWEST CORNER OF BRADLEY CT.
 AND DUNHAM ROAD. STATION IS 40.00 FT
 NORTH NORTHEAST OF FIRE HYDRANT.
 STATION IS APPROX. 50 FT NORTH OF
 THE CENTER LINE OF BRADLEY COURT.

USER NAME = jorger	DESIGNED - JG	REVISED -
DRAWN - JG	REVISOR -	
PLOT SCALE = 40.00' / in.	CHECKED - AMB	REVISOR -
PLOT DATE = 1/10/2020	DATE - 1/10/2020	REVISOR -

STATE OF ILLINOIS
DEPARTMENT OF TRANSPORTATION

ALIGNMENT, TIES, AND CONTROL POINTS		F.A.P. RTE.	SECTION	COUNTY	TOTAL SHEETS	SHEET NO.
SCALE: 1"=20'		0369	16-00233-00-CH	DUPAGE	477	29
SHEET 2 OF 2 SHEETS		CONTRACT NO. 61G18		ILLINOIS FED. AID PROJECT		

MODEL: Default
 FILE NAME: \\CURRENT\PROJECTS\Active\1807000_75th_Street_Resurfacing_Dupage\County\07_Design_Information\07a_Computer_Files\Sheet_Files\Roadway\1807000_75th_Street_02.dwg



REMOVAL LEGEND:

PAVED SHOULDER REMOVAL, 4"		HOT-MIX ASPHALT SURFACE REMOVAL, 4"	
SIDEWALK REMOVAL		COMBINATION CONCRETE CURB AND GUTTER REMOVAL	
DRIVEWAY PAVEMENT REMOVAL		STORM SEWER REMOVAL	
MEDIAN REMOVAL		REMOVAL ITEM	
HOT-MIX ASPHALT SURFACE REMOVAL, 2 1/4"		TREE TRUNK PROTECTION	
HOT MIX ASPHALT REMOVAL (SPECIAL), 3"			

CONTRACTOR MUST TAKE CAUTION FOR REMOVAL AND DISPOSAL OF REGULATED SUBSTANCES PER SPECIAL PROVISIONS

NON-SPECIAL WASTE DISPOSAL (PAY ITEM 66900200)

MATCHLINE STA 106+00
SEE SHEET 31

REM-01

MODEL: Default
FILE NAME: \\CURRENT PROJECTS\active\1807000_75th_Street_Resurfacing_Duplicate\Sheet_Files\Removal\DDTPRO\0718-rt-removal.dgn



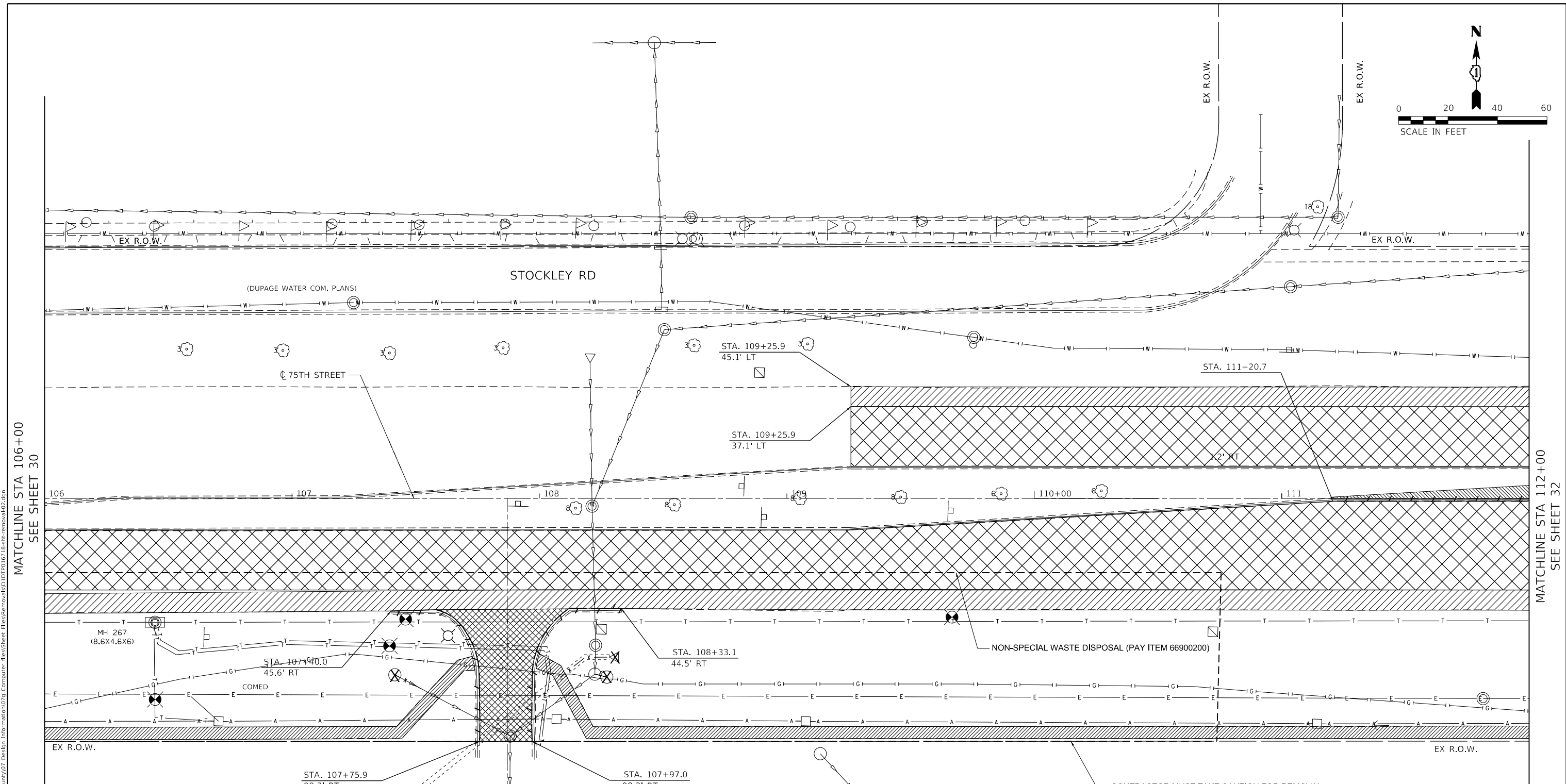
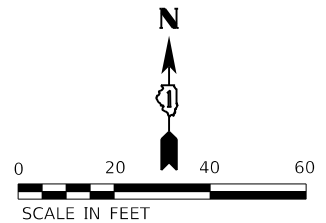
USER NAME = amaliab	DESIGNED - JG	REVISED -
	DRAWN - JG	REVISED -
PLOT SCALE = 40.00' / in.	CHECKED - AMB	REVISED -
PLOT DATE = 1/22/2020	DATE - 1/22/2020	REVISED -

**STATE OF ILLINOIS
DEPARTMENT OF TRANSPORTATION**

**REMOVAL PLANS
75TH STREET**

SCALE: 1"=20' SHEET 1 OF 14 SHEETS STA. 101+00 TO STA. 106+00

F.A.P. RTE. 0369	SECTION 16-00233-00-CH	COUNTY DUPAGE	TOTAL SHEETS 477	SHEET NO. 30
CONTRACT NO. 61G18				
ILLINOIS FED. AID PROJECT				



REMOVAL LEGEND:

PAVED SHOULDER REMOVAL, 4"		HOT-MIX ASPHALT SURFACE REMOVAL, 4"	
SIDEWALK REMOVAL		COMBINATION CONCRETE CURB AND GUTTER REMOVAL	
DRIVEWAY PAVEMENT REMOVAL		STORM SEWER REMOVAL	
MEDIAN REMOVAL		REMOVAL ITEM	
HOT-MIX ASPHALT SURFACE REMOVAL, 2 1/4"		TREE TRUNK PROTECTION	
HOT MIX ASPHALT REMOVAL (SPECIAL), 3"			

CONTRACTOR MUST TAKE CAUTION FOR REMOVAL AND DISPOSAL OF REGULATED SUBSTANCES PER SPECIAL PROVISIONS

MATCHLINE STA 106+00 SEE SHEET 30

MATCHLINE STA 112+00 SEE SHEET 32

MODEL: Default; FILE NAME: \\CURRENT PROJECTS\Active\1807000_75th_Street_Resurfacing_Dupage_County\07_Design_Information\07_Design_Information\07_Sheet_Information\07_Comp\Sheet_Files\Removal\1807000_75th_Street_Resurfacing.dgn



USER NAME = amaliab	DESIGNED - JG	REVISED -
PLOT SCALE = 40.00' / in.	DRAWN - JG	REVISED -
PLOT DATE = 1/22/2020	CHECKED - AMB	REVISED -
	DATE - 1/22/2020	REVISED -

**STATE OF ILLINOIS
DEPARTMENT OF TRANSPORTATION**

**REMOVAL PLANS
75TH STREET**

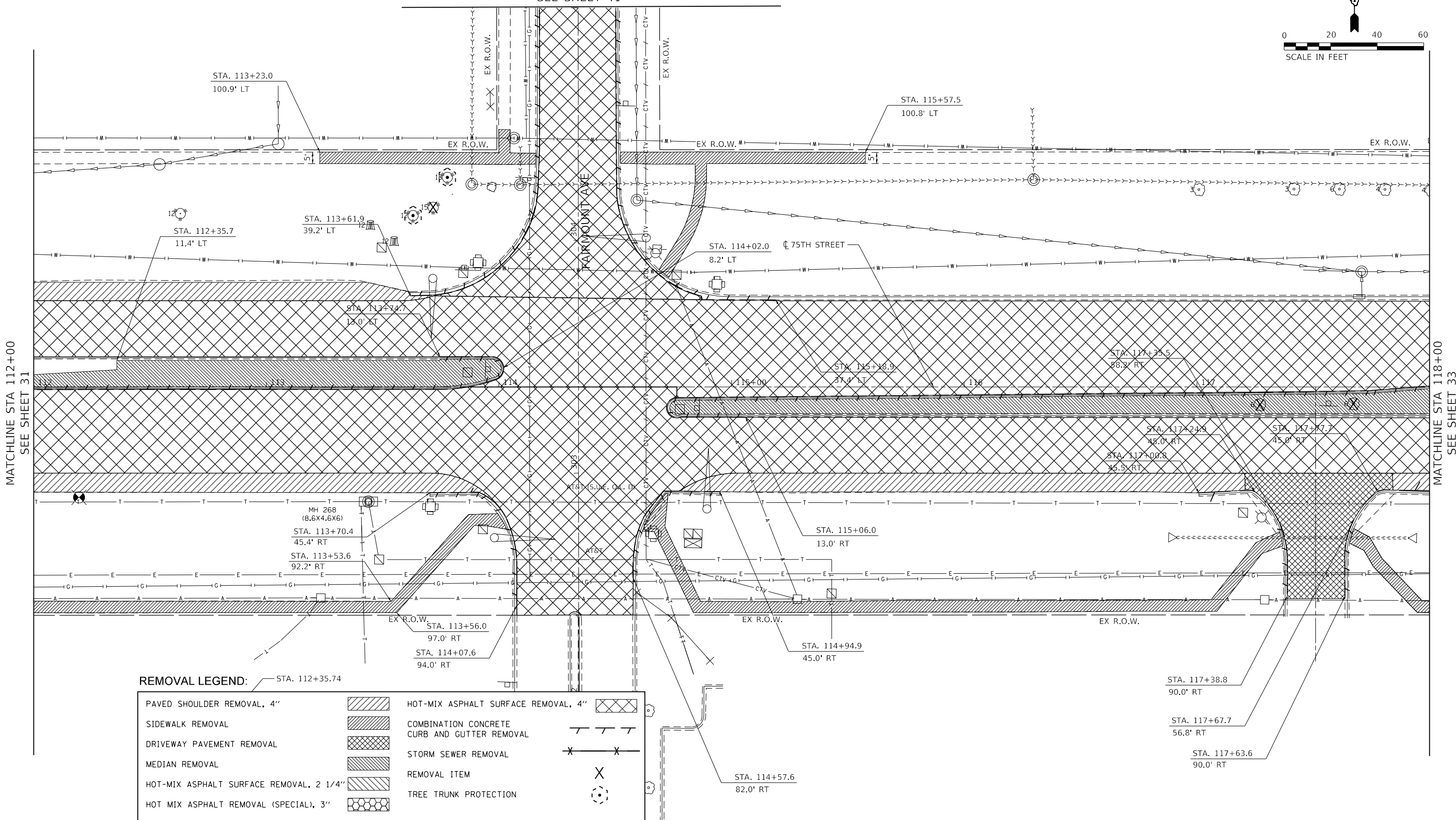
SCALE: 1"=20' SHEET 2 OF 14 SHEETS STA. 106+00 TO STA. 112+00

F.A.P. RTE. 0369	SECTION 16-00233-00-CH	COUNTY DUPAGE	TOTAL SHEETS 477	SHEET NO. 31
CONTRACT NO. 61G18				
ILLINOIS FED. AID PROJECT				

REM-02



MATCHLINE STA 305+00
SEE SHEET 41



MATCHLINE STA 112+00
SEE SHEET 31

MATCHLINE STA 118+00
SEE SHEET 33

REMOVAL LEGEND:

PAVED SHOULDER REMOVAL, 4"		HOT-MIX ASPHALT SURFACE REMOVAL, 4"	
SIDEWALK REMOVAL		COMBINATION CONCRETE CURB AND GUTTER REMOVAL	
DRIVEWAY PAVEMENT REMOVAL		STORM SEWER REMOVAL	
MEDIAN REMOVAL		REMOVAL ITEM	
HOT-MIX ASPHALT SURFACE REMOVAL, 2 1/4"		TREE TRUNK PROTECTION	
HOT MIX ASPHALT REMOVAL (SPECIAL), 3"			

MODEL: Default
FILE NAME: \\CURRENT PROJECTS\Active\1807000_75th_Street_Resurfacing_DuPage_County\07_Design_Information\07_Computer_Files\Sheet_Files\Removal\DD1190\0718-act-removal.dwg
DuPage County\07_Design_Information\07_Computer_Files\Sheet_Files\Removal\DD1190\0718-act-removal.dwg



USER NAME = amaliab	DESIGNED - JG	REVISED -
	DRAWN - JG	REVISED -
PLOT SCALE = 40.00' / in.	CHECKED - AMB	REVISED -
PLOT DATE = 1/22/2020	DATE - 1/22/2020	REVISED -

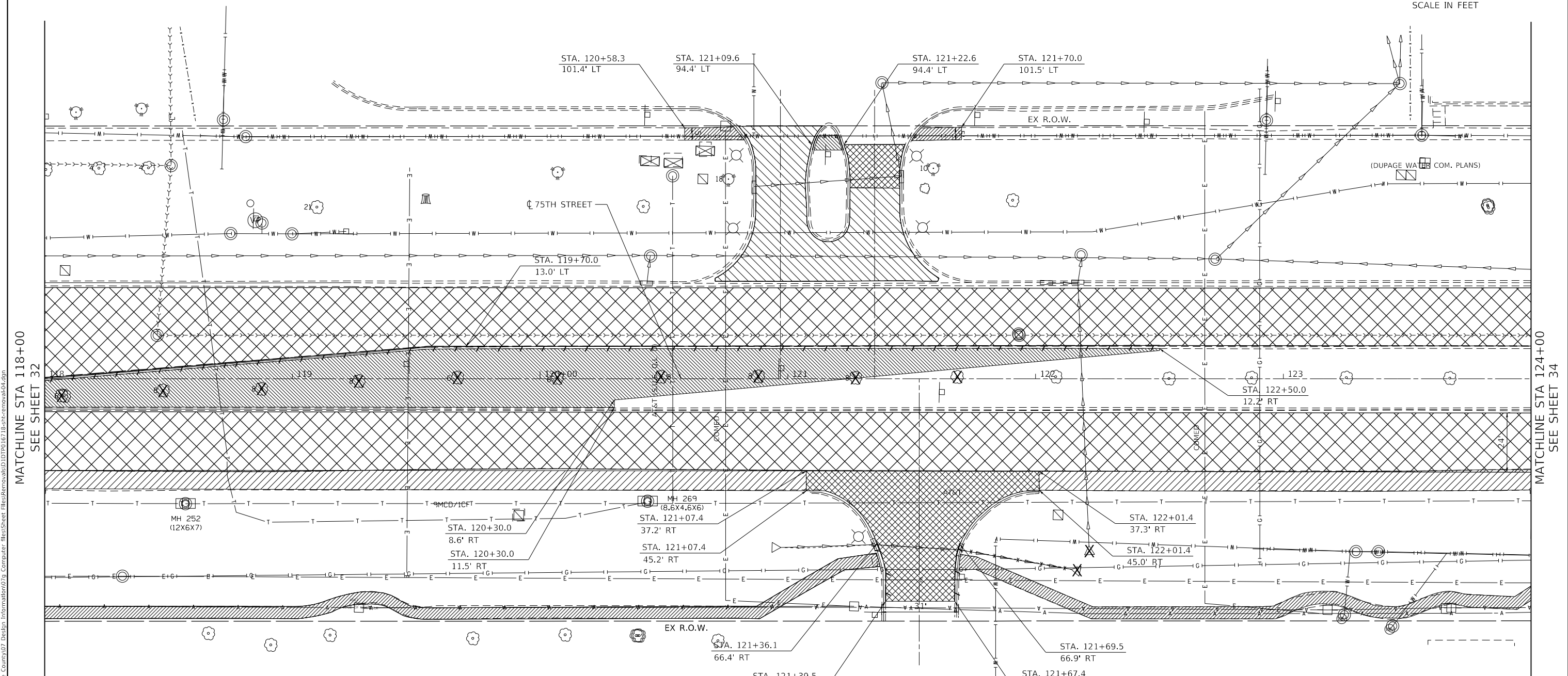
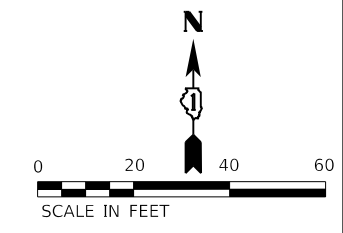
STATE OF ILLINOIS
DEPARTMENT OF TRANSPORTATION

**REMOVAL PLANS
75TH STREET**

SCALE: 1"=20' SHEET 3 OF 14 SHEETS STA. 112+00 TO STA. 118+00

F.A.P. RTE. 0369	SECTION 16-00233-00-CH	COUNTY DUPAGE	TOTAL SHEETS 477	SHEET NO. 32
CONTRACT NO. 61G18				
ILLINOIS FED. AID PROJECT				

REM-03



MATCHLINE STA 118+00
SEE SHEET 32

MATCHLINE STA 124+00
SEE SHEET 34

REMOVAL LEGEND:

PAVED SHOULDER REMOVAL, 4"		HOT-MIX ASPHALT SURFACE REMOVAL, 4"	
SIDEWALK REMOVAL		COMBINATION CONCRETE CURB AND GUTTER REMOVAL	
DRIVEWAY PAVEMENT REMOVAL		STORM SEWER REMOVAL	
MEDIAN REMOVAL		REMOVAL ITEM	
HOT-MIX ASPHALT SURFACE REMOVAL, 2 1/4"		TREE TRUNK PROTECTION	
HOT MIX ASPHALT REMOVAL (SPECIAL), 3"			

MODEL: Default
FILE NAME: \\CURRENT PROJECTS\Active\1807000_75th_Street_Resurfacing_Dupage_County\07_Design_Information\07_Dupage_County\07_Street_Resurfacing_Dupage_County\18-act-removal.dgn



USER NAME = amaliab	DESIGNED - JG	REVISED -
	DRAWN - JG	REVISED -
PLOT SCALE = 40.00' / in.	CHECKED - AMB	REVISED -
PLOT DATE = 1/22/2020	DATE - 1/22/2020	REVISED -

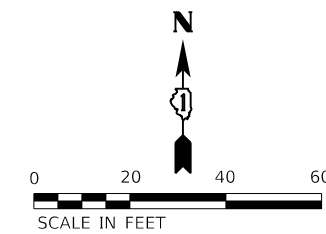
**STATE OF ILLINOIS
DEPARTMENT OF TRANSPORTATION**

**REMOVAL PLANS
75TH STREET**

SCALE: 1"=20' SHEET 4 OF 14 SHEETS STA. 118+00 TO STA. 124+00

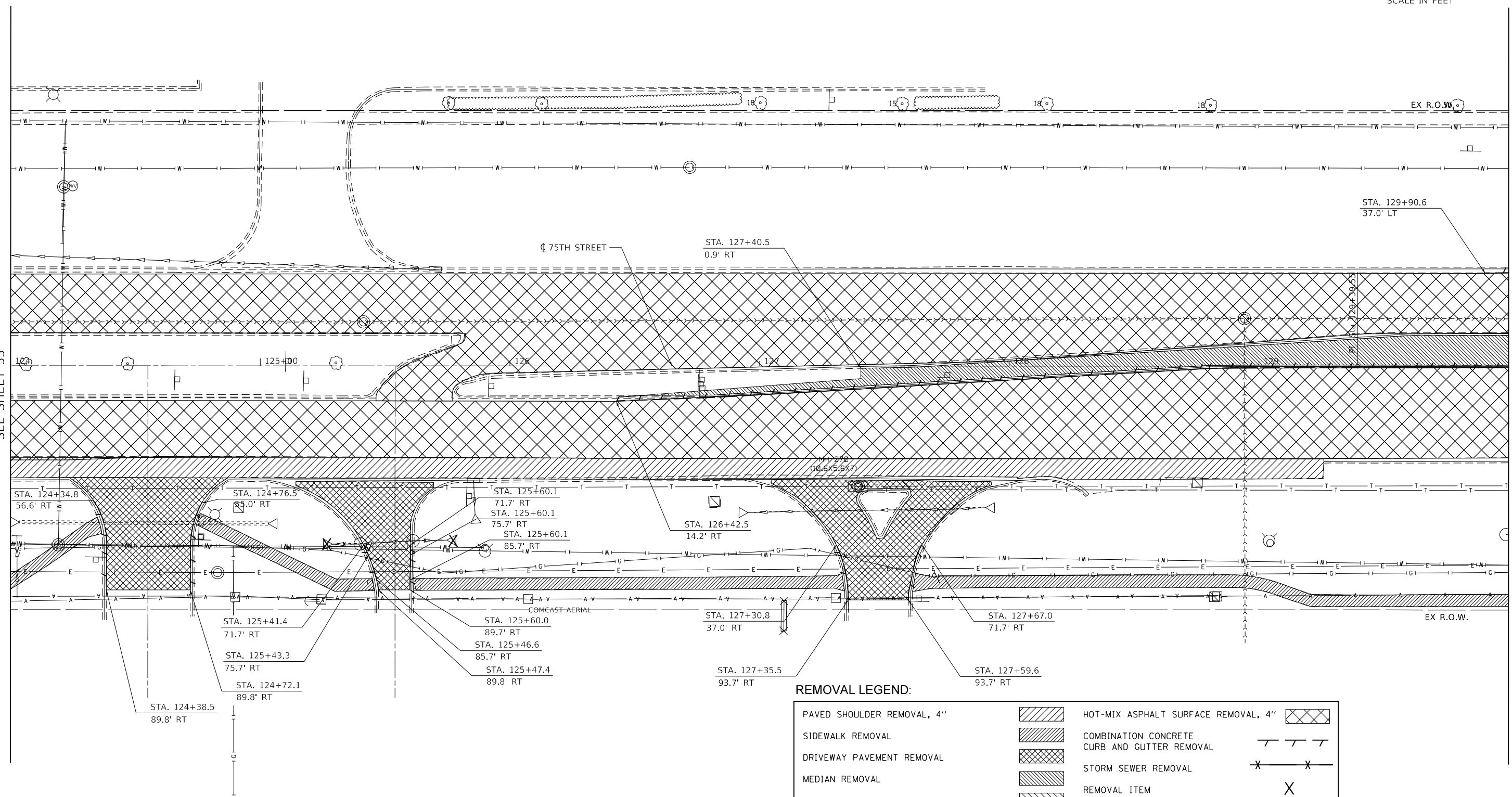
F.A.P. RTE.	SECTION	COUNTY	TOTAL SHEETS	SHEET NO.
0369	16-00233-00-CH	DUPAGE	477	33
CONTRACT NO. 61G18				
ILLINOIS FED. AID PROJECT				

REM-04



MATCHLINE STA 124+00
SEE SHEET 33

MATCHLINE STA 130+00
SEE SHEET 35



REMOVAL LEGEND:

PAVED SHOULDER REMOVAL, 4"		HOT-MIX ASPHALT SURFACE REMOVAL, 4"	
SIDEWALK REMOVAL		COMBINATION CONCRETE CURB AND GUTTER REMOVAL	
DRIVEWAY PAVEMENT REMOVAL		STORM SEWER REMOVAL	
MEDIAN REMOVAL		REMOVAL ITEM	
HOT-MIX ASPHALT SURFACE REMOVAL, 2 1/4"		TREE TRUNK PROTECTION	
HOT MIX ASPHALT REMOVAL (SPECIAL), 3"			

MODEL: Default
FILE NAME: \\CURRENT PROJECTS\active\1807000_75th_Street_Resurfacing_Dupage_County\07_Design_Information\07_Computer_Files\Sheet_Files\Removal\DDTPRO\0718-removal.dwg
DUPage County\07_Design_Information\07_Computer_Files\Sheet_Files\Removal\DDTPRO\0718-removal.dwg



USER NAME = amaliab	DESIGNED - JG	REVISED -
	DRAWN - JG	REVISED -
PLOT SCALE = 40.00' / in.	CHECKED - AMB	REVISED -
PLOT DATE = 1/22/2020	DATE - 1/22/2020	REVISED -

**STATE OF ILLINOIS
DEPARTMENT OF TRANSPORTATION**

**REMOVAL PLANS
75TH STREET**

SCALE: 1"=20' SHEET 5 OF 14 SHEETS STA. 124+00 TO STA. 130+00

F.A.P. RTE.	SECTION	COUNTY	TOTAL SHEETS	SHEET NO.
0369	16-00233-00-CH	DUPAGE	477	34
CONTRACT NO. 61G18				
ILLINOIS FED. AID PROJECT				

REM-05



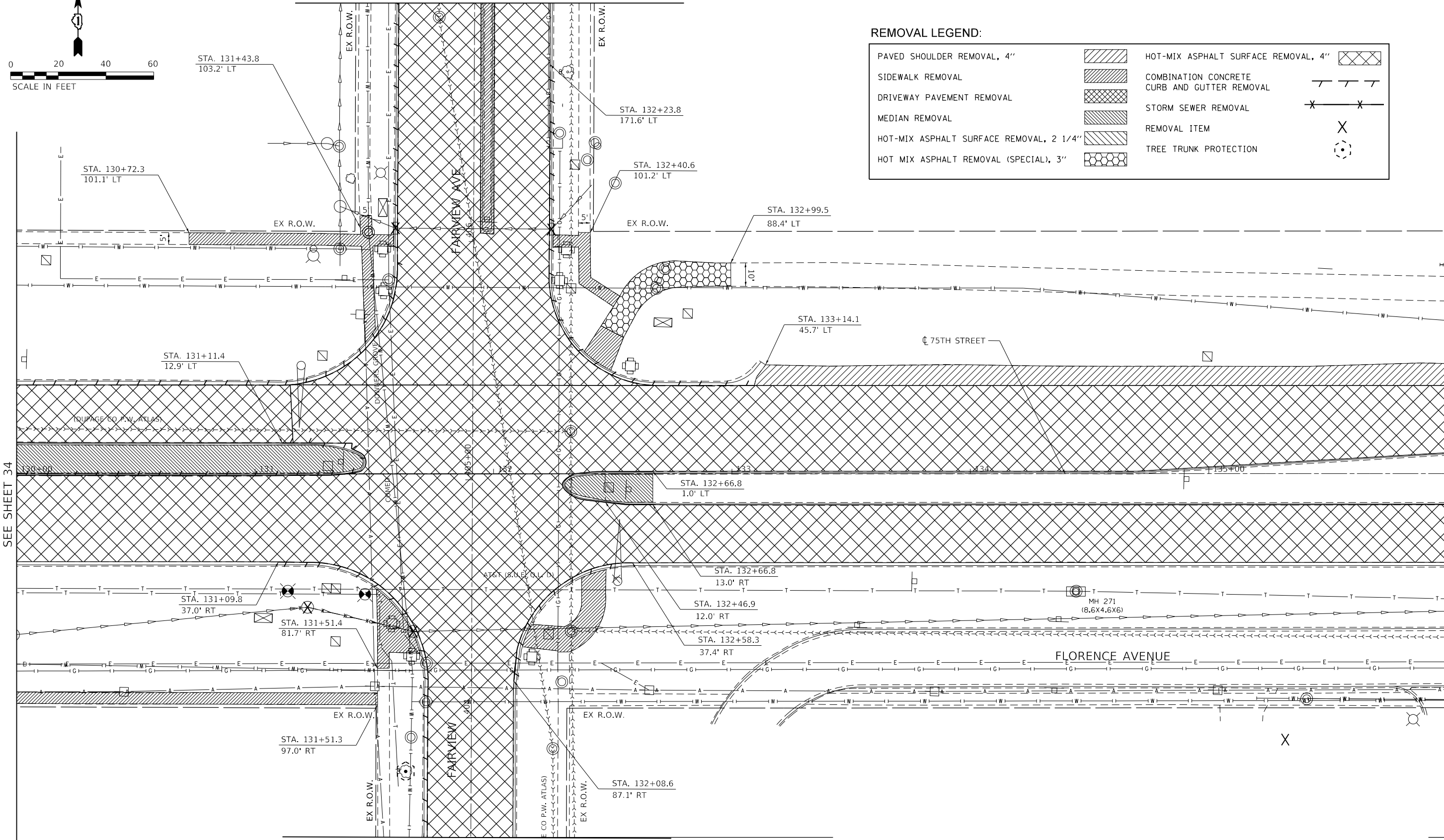
MATCHLINE STA 407+00
SEE SHEET 42

REMOVAL LEGEND:

PAVED SHOULDER REMOVAL, 4"		HOT-MIX ASPHALT SURFACE REMOVAL, 4"	
SIDEWALK REMOVAL		COMBINATION CONCRETE CURB AND GUTTER REMOVAL	
DRIVEWAY PAVEMENT REMOVAL		STORM SEWER REMOVAL	
MEDIAN REMOVAL		REMOVAL ITEM	
HOT-MIX ASPHALT SURFACE REMOVAL, 2 1/4"		TREE TRUNK PROTECTION	
HOT MIX ASPHALT REMOVAL (SPECIAL), 3"			

MATCHLINE STA 130+00
SEE SHEET 34

MATCHLINE STA 136+00
SEE SHEET 36



MATCHLINE STA 403+50
SEE SHEET 42

MODEL: Default
FILE NAME: \\CURRENT PROJECTS\Active\1807000_75th_Street_Resurfacing_Dupage_County\07_Design_Information\07a_Computer_Files\Removal\DDTPRO\0718-act-removal.dwg



USER NAME = amaliab	DESIGNED - JG	REVISED -
	DRAWN - JG	REVISED -
PLOT SCALE = 40.00' / in.	CHECKED - AMB	REVISED -
PLOT DATE = 1/22/2020	DATE - 1/22/2020	REVISED -

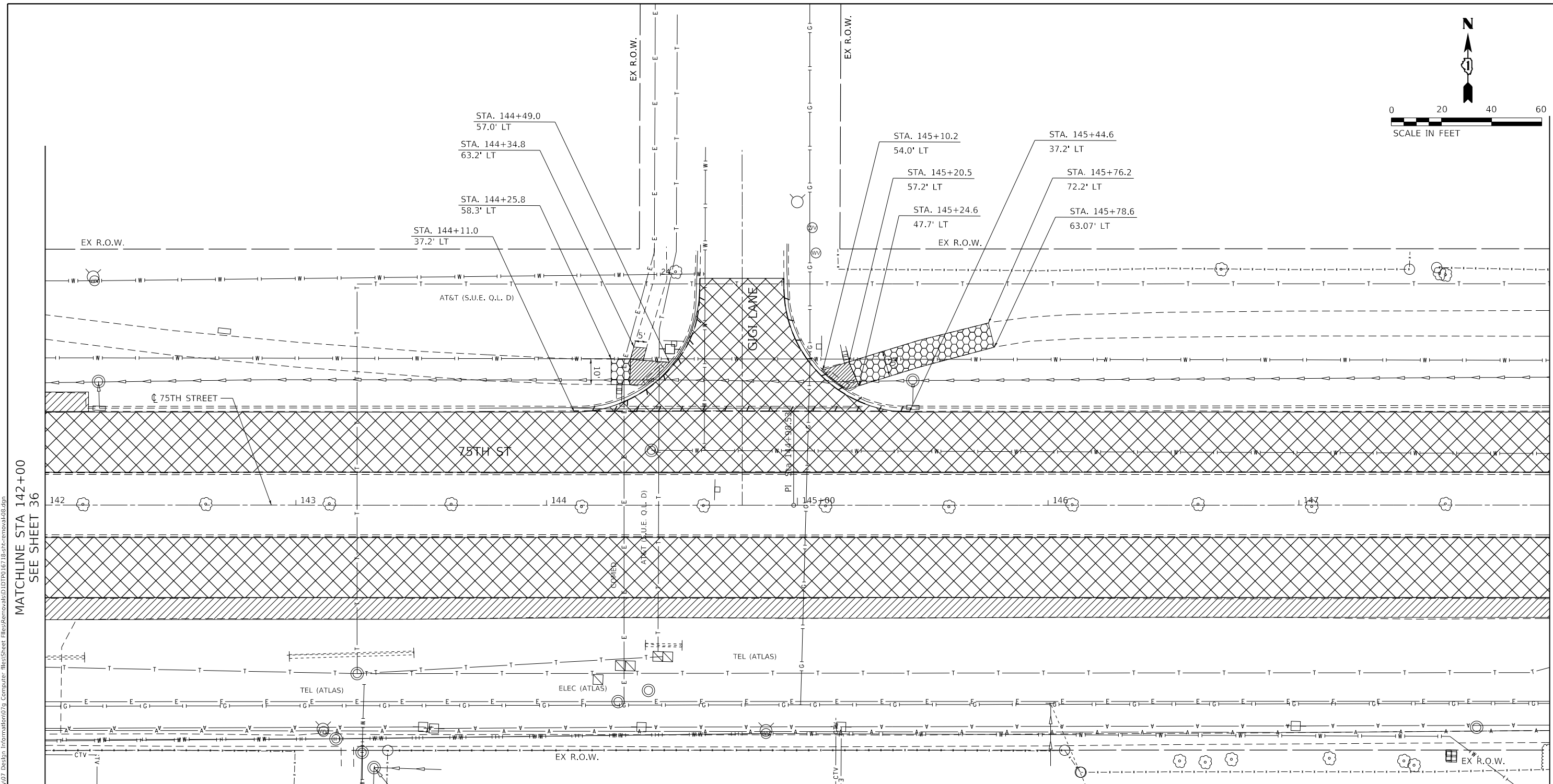
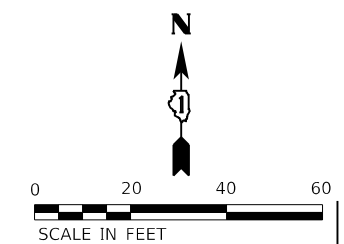
**STATE OF ILLINOIS
DEPARTMENT OF TRANSPORTATION**

**REMOVAL PLANS
75TH STREET**

SCALE: 1"=20' SHEET 6 OF 14 SHEETS STA. 130+00 TO STA. 136+00

F.A.P. RTE. 0369	SECTION 16-00233-00-CH	COUNTY DUPAGE	TOTAL SHEETS 477	SHEET NO. 35
CONTRACT NO. 61G18				
ILLINOIS FED. AID PROJECT				

REM-06



REMOVAL LEGEND:

PAVED SHOULDER REMOVAL, 4"		HOT-MIX ASPHALT SURFACE REMOVAL, 4"	
SIDEWALK REMOVAL		COMBINATION CONCRETE CURB AND GUTTER REMOVAL	
DRIVEWAY PAVEMENT REMOVAL		STORM SEWER REMOVAL	
MEDIAN REMOVAL		REMOVAL ITEM	
HOT-MIX ASPHALT SURFACE REMOVAL, 2 1/4"		TREE TRUNK PROTECTION	
HOT MIX ASPHALT REMOVAL (SPECIAL), 3"			

MATCHLINE STA 142+00
SEE SHEET 36

MATCHLINE STA 148+00
SEE SHEET 38



USER NAME = amaliab	DESIGNED - JG	REVISED -
PLOT SCALE = 40.00' / in.	DRAWN - JG	REVISED -
PLOT DATE = 1/22/2020	CHECKED - AMB	REVISED -
	DATE - 1/22/2020	REVISED -

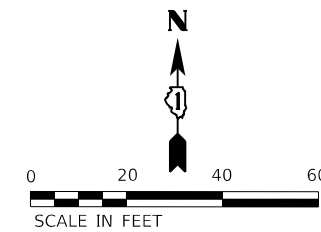
**STATE OF ILLINOIS
DEPARTMENT OF TRANSPORTATION**

**REMOVAL PLANS
75TH STREET**

SCALE: 1"=20' SHEET 8 OF 14 SHEETS STA. 142+00 TO STA. 148+00

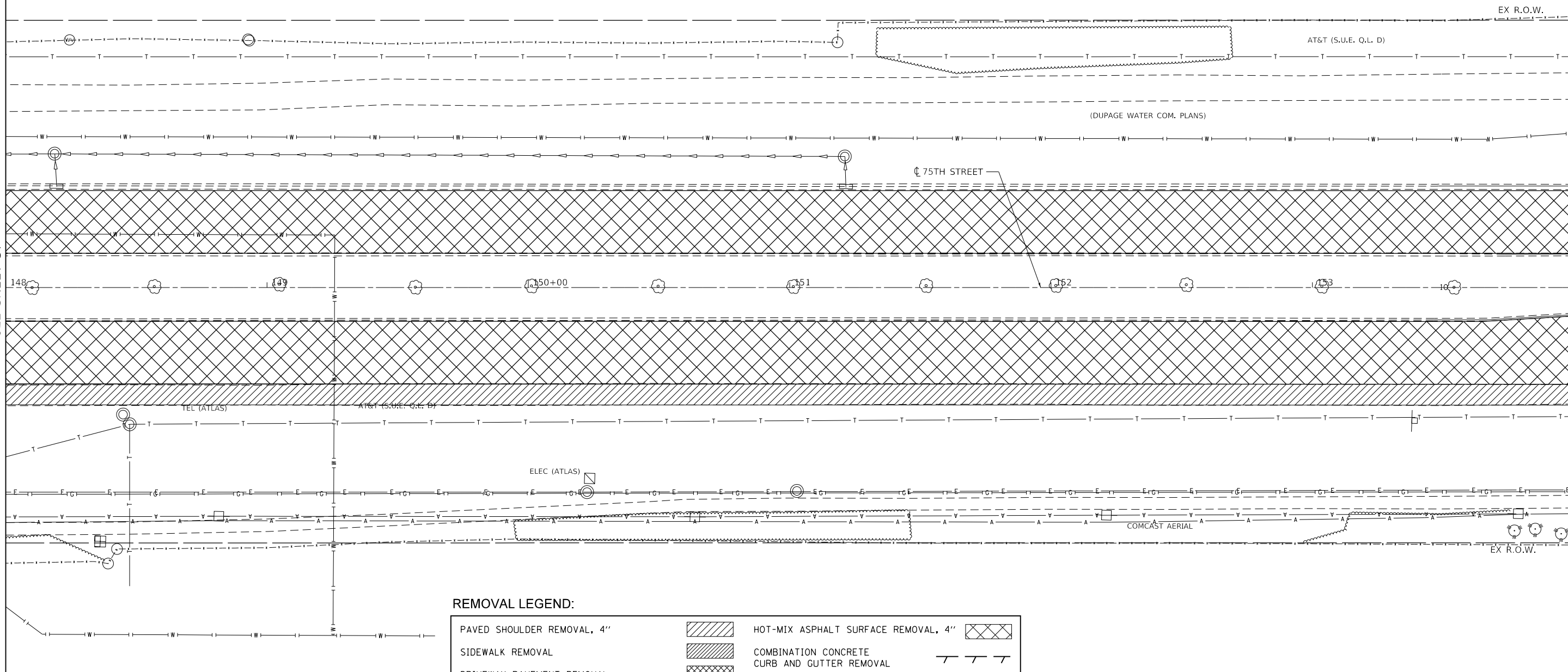
F.A.P. RTE.	SECTION	COUNTY	TOTAL SHEETS	SHEET NO.
0369	16-00233-00-CH	DUPAGE	477	37
CONTRACT NO. 61G18				
ILLINOIS FED. AID PROJECT				

REM-08



MATCHLINE STA 148+00
SEE SHEET 37

MATCHLINE STA 154+00
SEE SHEET 39



REMOVAL LEGEND:

PAVED SHOULDER REMOVAL, 4"		HOT-MIX ASPHALT SURFACE REMOVAL, 4"	
SIDEWALK REMOVAL		COMBINATION CONCRETE CURB AND GUTTER REMOVAL	
DRIVEWAY PAVEMENT REMOVAL		STORM SEWER REMOVAL	
MEDIAN REMOVAL		REMOVAL ITEM	
HOT-MIX ASPHALT SURFACE REMOVAL, 2 1/4"		TREE TRUNK PROTECTION	
HOT MIX ASPHALT REMOVAL (SPECIAL), 3"			

MODEL: Default
FILE NAME: \\CURRENT PROJECTS\Active\1807000_75th_Street_Resurfacing_Dupage County\07_Design_Information\07_Computer_Files\Sheet_Files\Removal\DDTPRO\0718-act-removal.dwg



USER NAME = amallab
DESIGNED - JG
DRAWN - JG
PLOT SCALE = 40.00' / in.
PLOT DATE = 1/22/2020

REVISOR -
REVISION -
CHECKED - AMB
DATE - 1/22/2020

REVISOR -
REVISION -
CHECKED - AMB
DATE - 1/22/2020

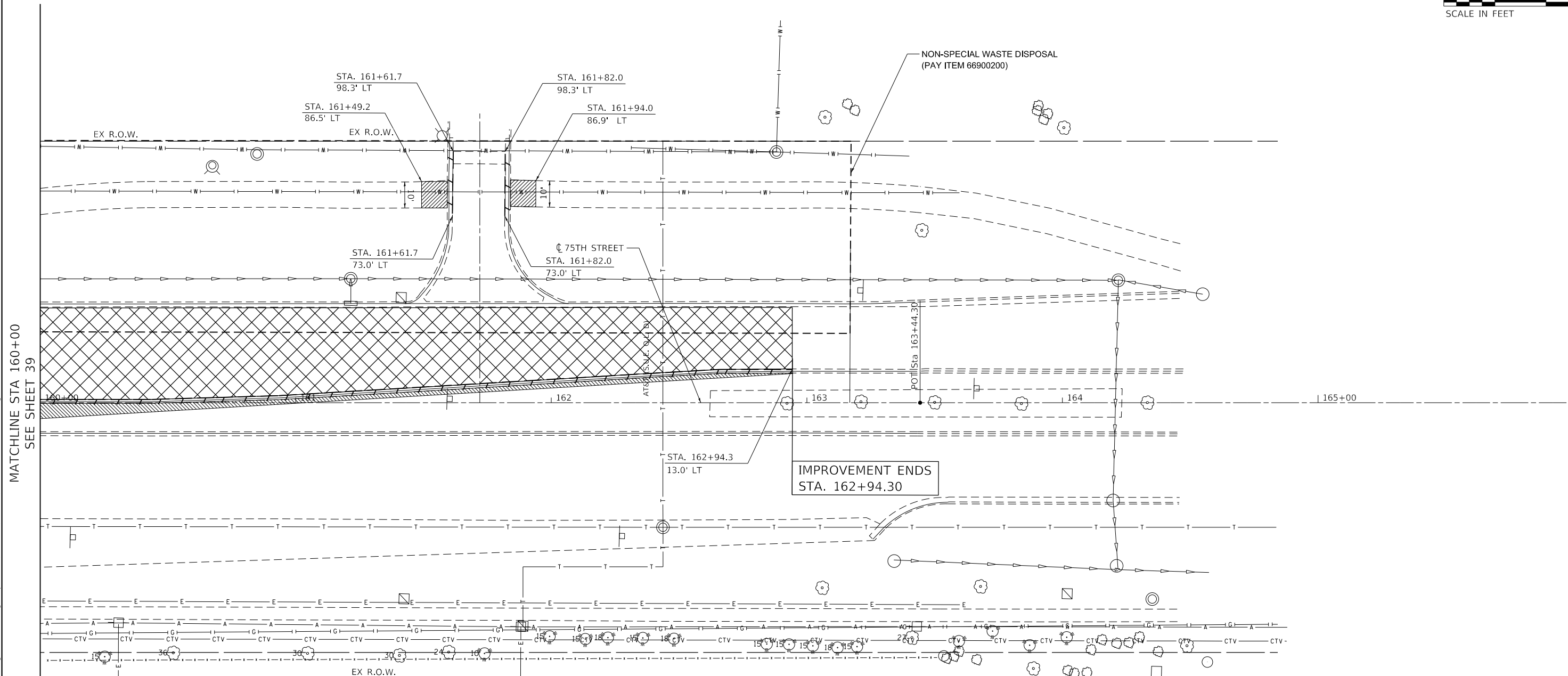
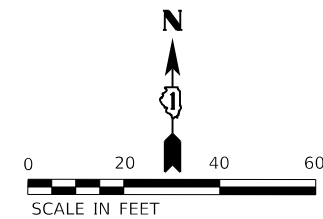
**STATE OF ILLINOIS
DEPARTMENT OF TRANSPORTATION**

**REMOVAL PLANS
75TH STREET**

SCALE: 1"=20' SHEET 9 OF 14 SHEETS STA. 148+00 TO STA. 154+00

F.A.P. RTE.	SECTION	COUNTY	TOTAL SHEETS	SHEET NO.
0369	16-00233-00-CH	DUPAGE	477	38
CONTRACT NO. 61G18				
ILLINOIS FED. AID PROJECT				

REM-09



MATCHLINE STA 160+00
SEE SHEET 39

REMOVAL LEGEND:

PAVED SHOULDER REMOVAL, 4"		HOT-MIX ASPHALT SURFACE REMOVAL, 4"	
SIDEWALK REMOVAL		COMBINATION CONCRETE CURB AND GUTTER REMOVAL	
DRIVEWAY PAVEMENT REMOVAL		STORM SEWER REMOVAL	
MEDIAN REMOVAL		REMOVAL ITEM	
HOT-MIX ASPHALT SURFACE REMOVAL, 2 1/4"		TREE TRUNK PROTECTION	
HOT MIX ASPHALT REMOVAL (SPECIAL), 3"			

MODEL: Default
FILE NAME: \\CURRENT PROJECTS\Active\1607000_75th_Street_Resurfacing_Dupage_County\07_Design_Information\07_Computer_Files\Sheet_Files\Removal\DDTPRO\0718-act-removal-11.dgn



USER NAME = amaliab	DESIGNED - JG	REVISED -
PLOT SCALE = 40.00' / in.	DRAWN - JG	REVISED -
PLOT DATE = 1/22/2020	CHECKED - AMB	REVISED -
	DATE - 1/22/2020	REVISED -

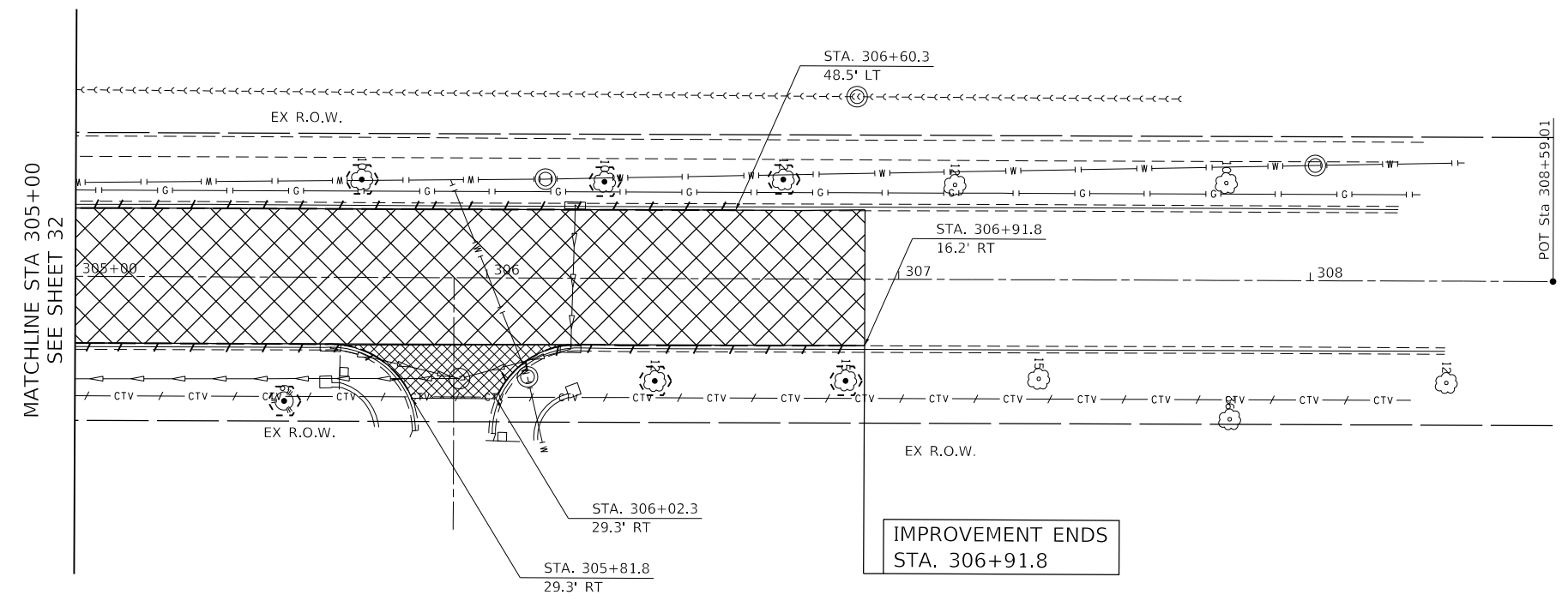
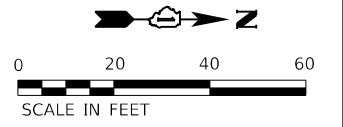
**STATE OF ILLINOIS
DEPARTMENT OF TRANSPORTATION**

**REMOVAL PLANS
75TH STREET**

SCALE: 1"=20' SHEET 11 OF 14 SHEETS STA. 160+00 TO STA. 163+00

F.A.P. RTE. 0369	SECTION 16-00233-00-CH	COUNTY DUPAGE	TOTAL SHEETS 477	SHEET NO. 40
CONTRACT NO. 61G18				
ILLINOIS FED. AID PROJECT				

REM-11



REMOVAL LEGEND:

PAVED SHOULDER REMOVAL, 4"		HOT-MIX ASPHALT SURFACE REMOVAL, 4"	
SIDEWALK REMOVAL		COMBINATION CONCRETE CURB AND GUTTER REMOVAL	
DRIVEWAY PAVEMENT REMOVAL		STORM SEWER REMOVAL	
MEDIAN REMOVAL		REMOVAL ITEM	
HOT-MIX ASPHALT SURFACE REMOVAL, 2 1/4"		TREE TRUNK PROTECTION	
HOT MIX ASPHALT REMOVAL (SPECIAL), 3"			

MODEL: Default
 FILE NAME: \\CURRENT PROJECTS\Active\1807000 75th Street Resurfacing - Dupage County\07 Design Information\07 Computer Files\Sheet Files\Removal\DDTPRO\0718-ht-removal-12.dwg



USER NAME = amaliab	DESIGNED - JG	REVISED -
PLOT SCALE = 40.00' / in.	DRAWN - JG	REVISED -
PLOT DATE = 1/22/2020	CHECKED - AMB	REVISED -
	DATE - 1/22/2020	REVISED -

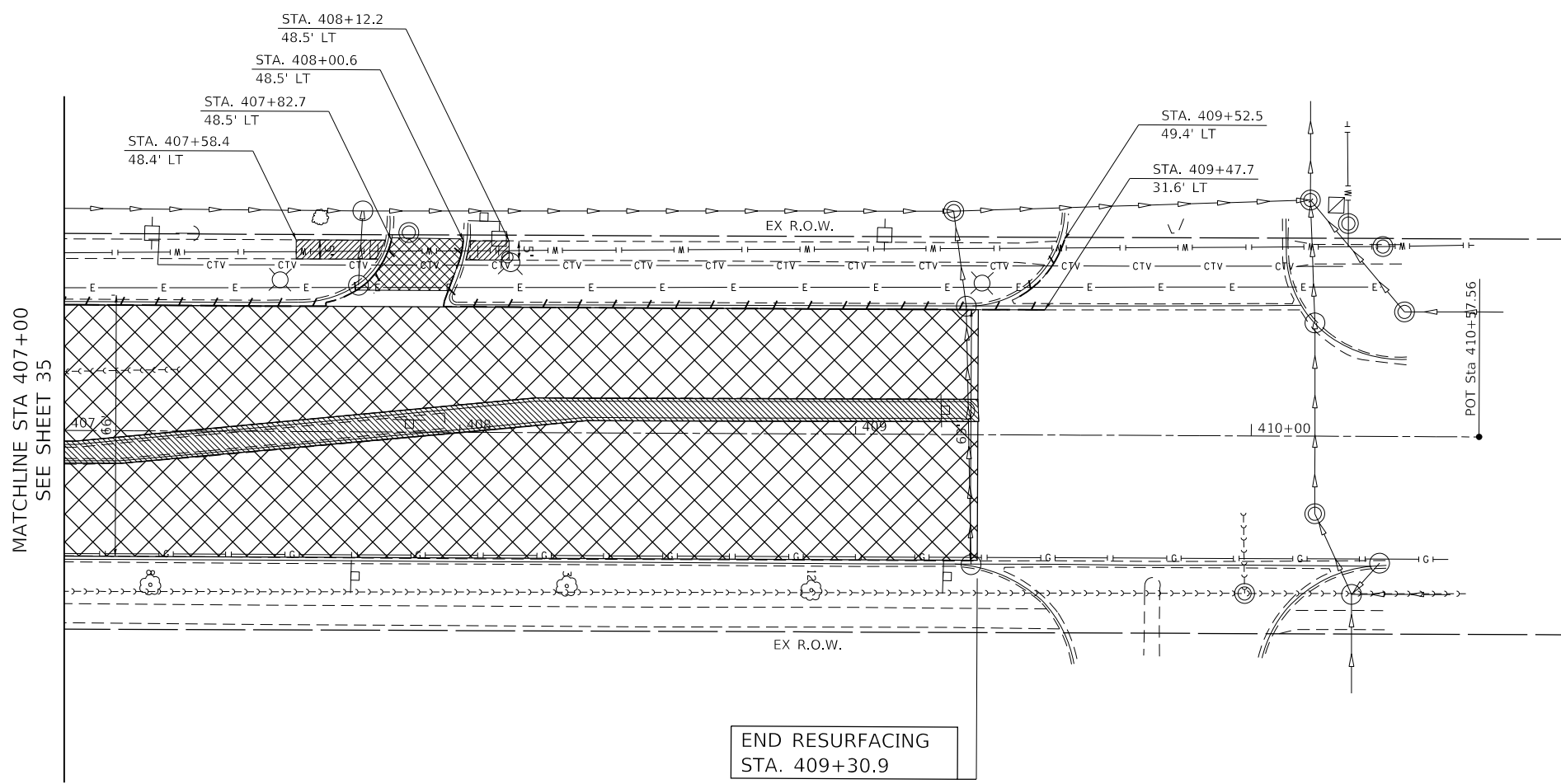
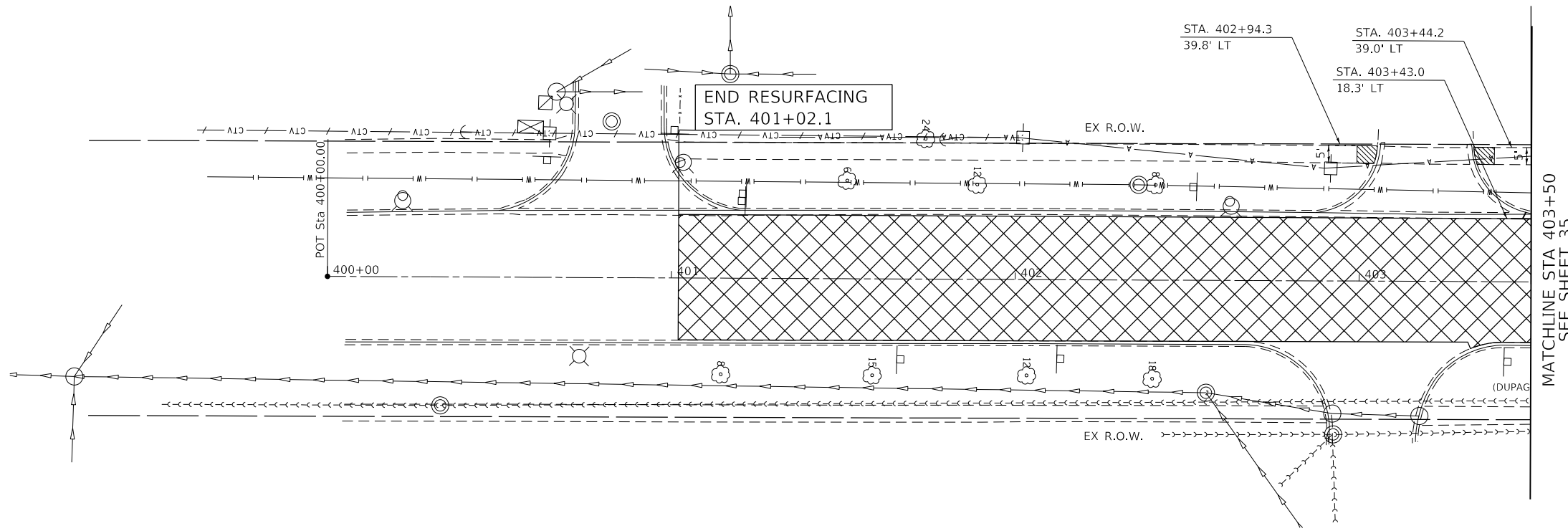
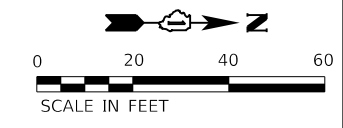
**STATE OF ILLINOIS
DEPARTMENT OF TRANSPORTATION**

**REMOVAL PLANS
FAIRMOUNT AVE.**

SCALE: 1"=20' SHEET 12 OF 14 SHEETS STA. 305+00 TO STA. 307+00

F.A.P. RTE.	SECTION	COUNTY	TOTAL SHEETS	SHEET NO.
0369	16-00233-00-CH	DUPAGE	477	41
CONTRACT NO. 61G18			ILLINOIS FED. AID PROJECT	

REM-12



PAVED SHOULDER REMOVAL, 4"	
SIDEWALK REMOVAL	
DRIVEWAY PAVEMENT REMOVAL	
MEDIAN REMOVAL	
HOT-MIX ASPHALT SURFACE REMOVAL, 2 1/4"	
HOT MIX ASPHALT REMOVAL (SPECIAL), 3"	
HOT-MIX ASPHALT SURFACE REMOVAL, 4"	
COMBINATION CONCRETE CURB AND GUTTER REMOVAL	
STORM SEWER REMOVAL	
REMOVAL ITEM	
TREE TRUNK PROTECTION	

MODEL: Default
 FILE NAME: \\CURRENT PROJECTS\Active\1807000_75th_Street_Resurfacing_Dupage_County\07_Design_Information\07_Dupage_Sheet_Files\Removal\DDIPRO\0718-rt-removal-13.dwg
 USER: amaliab



DESIGNED - JG	REVISOR -
DRAWN - JG	REVISIONS -
CHECKED - AMB	REVISIONS -
DATE - 1/22/2020	REVISIONS -

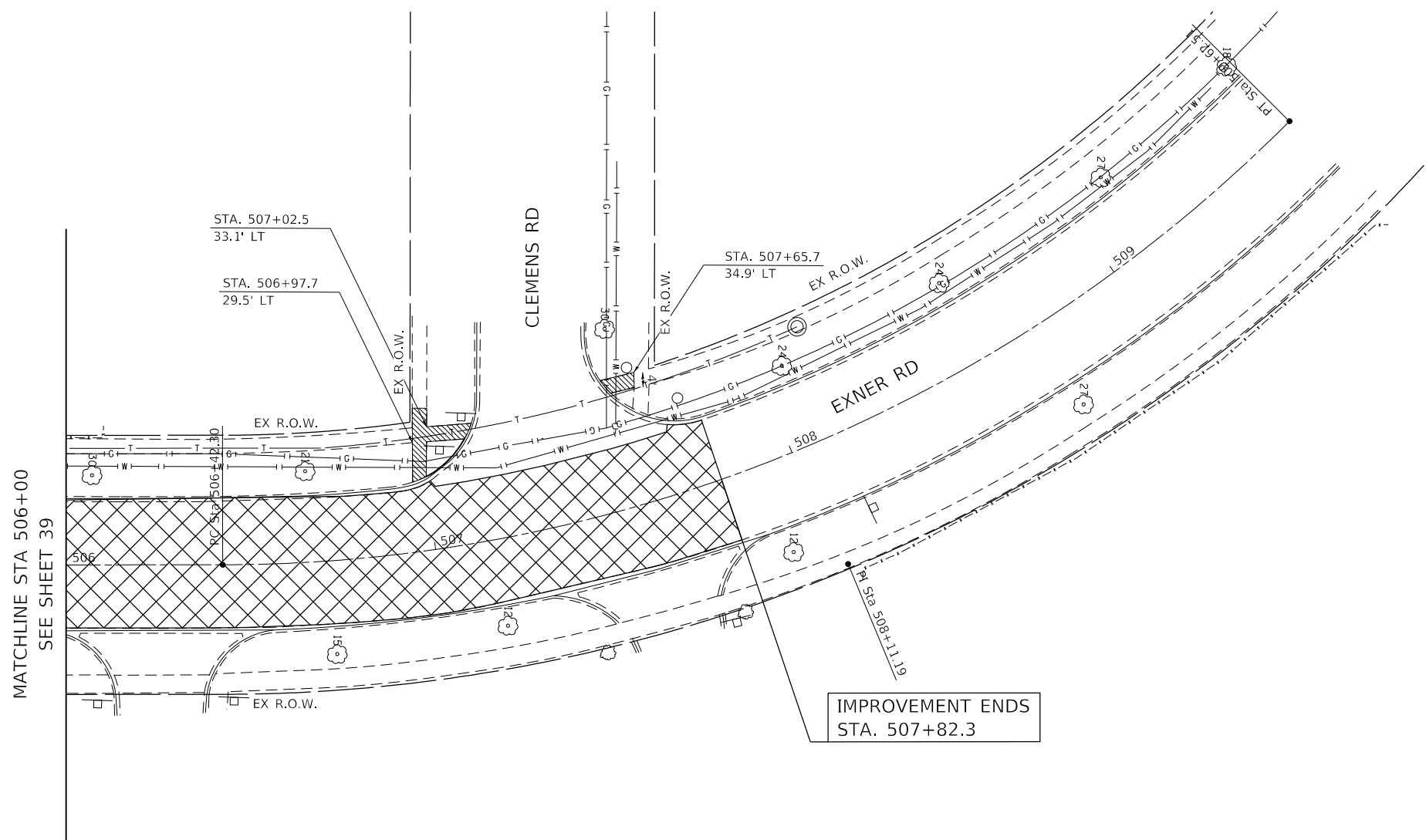
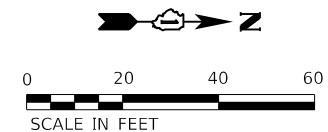
**STATE OF ILLINOIS
DEPARTMENT OF TRANSPORTATION**

**REMOVAL PLANS
FAIRVIEW AVE.**

SCALE: 1"=20' SHEET 13 OF 14 SHEETS STA. TO STA.

F.A.P. RTE.	SECTION	COUNTY	TOTAL SHEETS	SHEET NO.
0369	16-00233-00-CH	DUPAGE	477	42
CONTRACT NO. 61G18				
ILLINOIS FED. AID PROJECT				

REM-13



REMOVAL LEGEND:

PAVED SHOULDER REMOVAL, 4"		HOT-MIX ASPHALT SURFACE REMOVAL, 4"	
SIDEWALK REMOVAL		COMBINATION CONCRETE CURB AND GUTTER REMOVAL	
DRIVEWAY PAVEMENT REMOVAL		STORM SEWER REMOVAL	
MEDIAN REMOVAL		REMOVAL ITEM	
HOT-MIX ASPHALT SURFACE REMOVAL, 2 1/4"		TREE TRUNK PROTECTION	
HOT MIX ASPHALT REMOVAL (SPECIAL), 3"			

MODEL: Default
 FILE NAME: \\CURRENT PROJECTS\active\1607000_75th_Street_Resurfacing_Dupage_County\07_Design_Information\07a_Computer_Files\Sheet_Files\Removal\DDTPRO\0718-ht-removal-14.dgn



USER NAME = amallab	DESIGNED - JG	REVISED -
PLOT SCALE = 40.00' / in.	DRAWN - JG	REVISED -
PLOT DATE = 1/22/2020	CHECKED - AMB	REVISED -
	DATE - 1/22/2020	REVISED -

**STATE OF ILLINOIS
DEPARTMENT OF TRANSPORTATION**

**REMOVAL PLANS
EXNER RD**

SCALE: 1"=20' SHEET 14 OF 14 SHEETS STA. 506+00 TO STA. 509+00

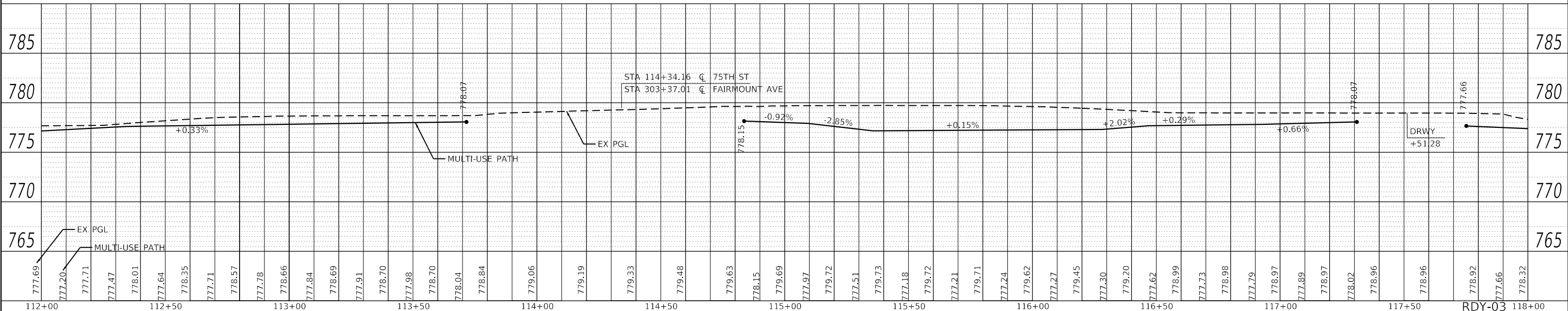
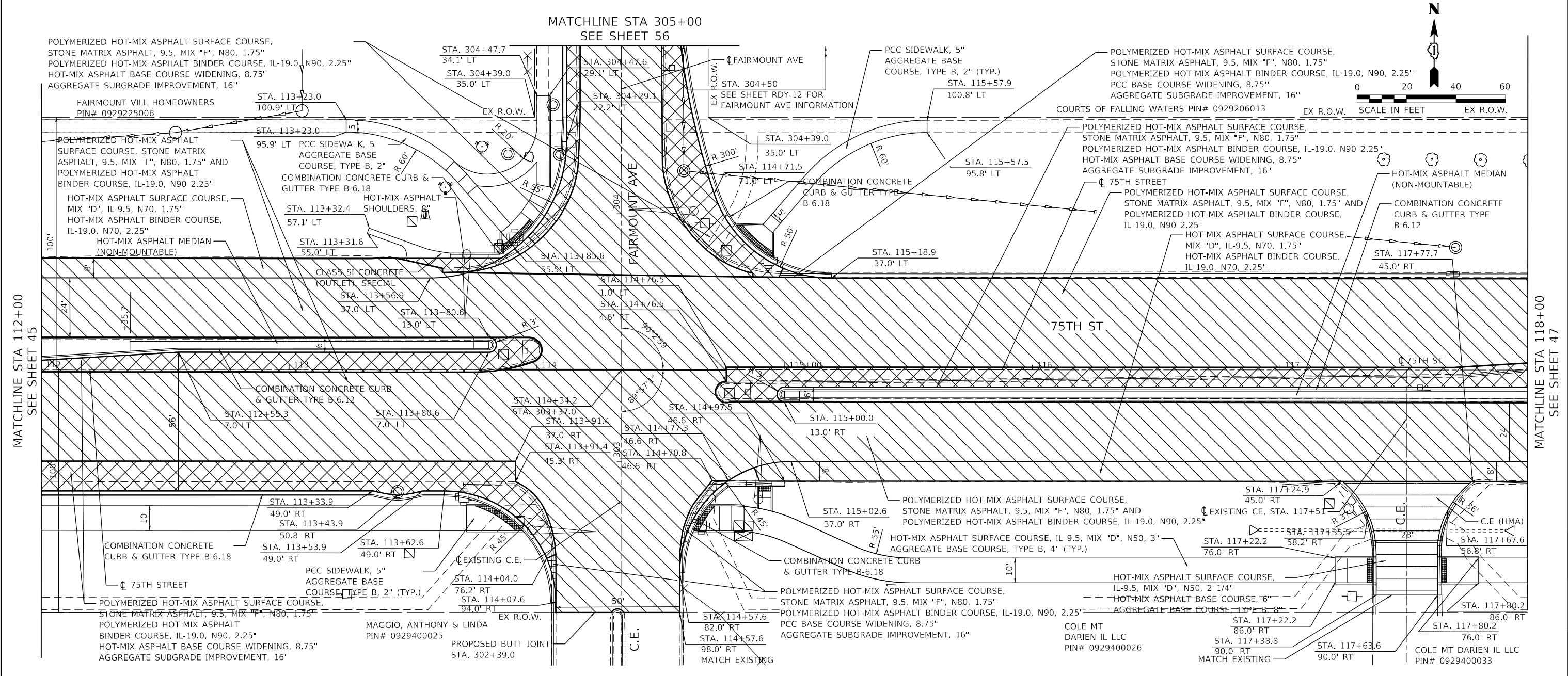
F.A.P. RTE.	SECTION	COUNTY	TOTAL SHEETS	SHEET NO.
0369	16-00233-00-CH	DUPAGE	477	43
CONTRACT NO. 61G18				
		ILLINOIS	FED. AID PROJECT	

REM-14

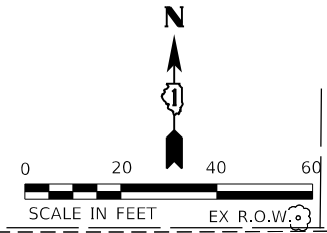
DATE	
BY	
PLAN	SURVEYED
	PLOTTED
	ALIGNMENT CHECKED
	CONSTRUCTION CHECKED
	FILE NAME
	NO.

DATE	
BY	
PROFILE	SURVEYED
	PLOTTED
	GRADES CHECKED
	STRUCTURE NOTATIONS CHECKED
	FILE NAME
	NO.

MODEL: IDS INT
 FILE NAME: H:\CURRENT PROJECTS\active\1807000 - 75th Street Resurfacing - D:\Page County\07 Design Information\07a Computer Files\Sheet Files\Roadway\1807000\1807000-75th-plan-03.dgn

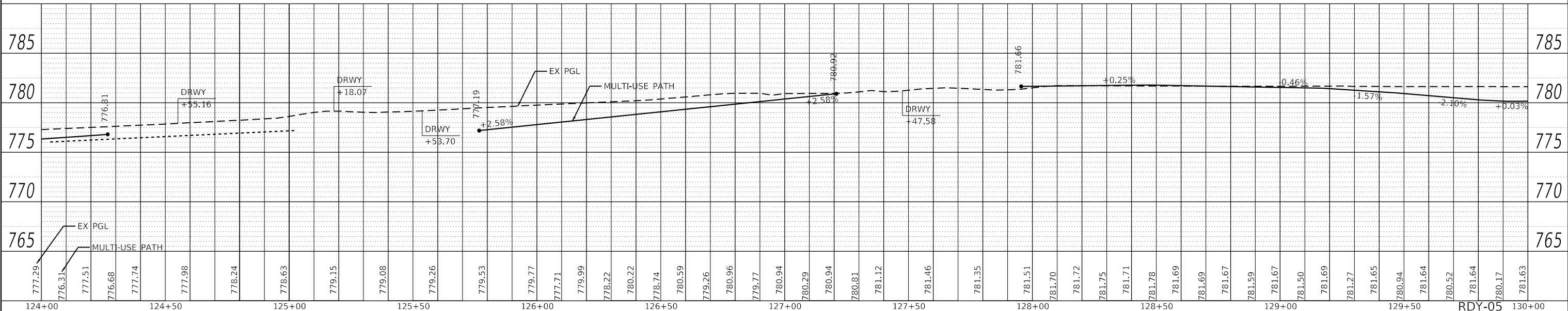
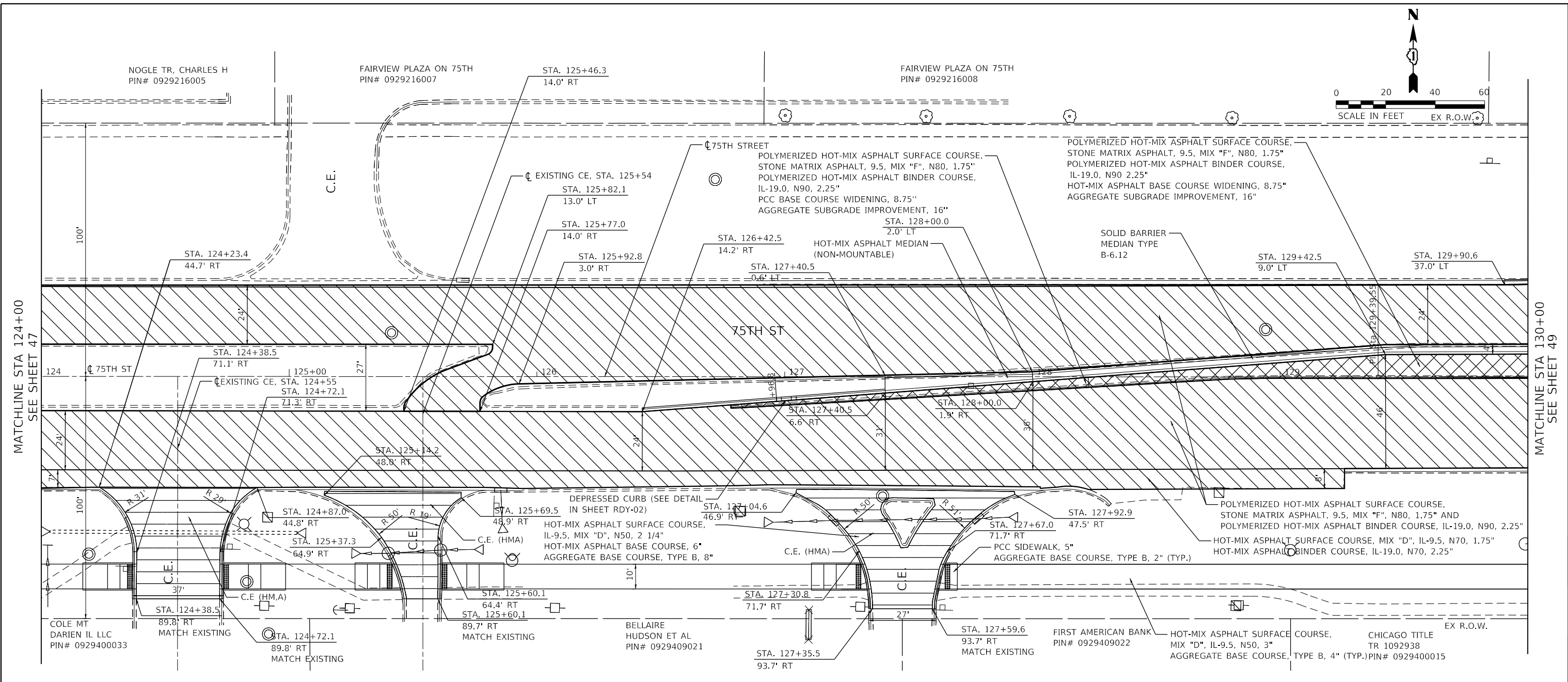


	USER NAME = jorger	DESIGNED - JG	REVISED -	STATE OF ILLINOIS DEPARTMENT OF TRANSPORTATION	75TH ST PLAN & PROFILE	F.A.P. RTE. = 0369	SECTION = 16-00233-00-CH	COUNTY = DUPAGE	TOTAL SHEETS = 477	SHEET NO. = 46
	PLOT SCALE = 40.00' / in.	CHECKED - AMB	REVISED -			SCALE: 1"=20'	SHEET 3 OF 17 SHEETS	STA. 112+00 TO STA. 118+00	CONTRACT NO. 61G18	
	PLOT DATE = 1/10/2020	DATE = 1/10/2020	REVISED -							



DATE	
BY	
PLAN	
SURVEYED	
PLOTTED	
ALIGNMENT CHECKED	
NOTE BOOK NO.	
FILE NAME	
FILE NO.	

DATE	
BY	
PROFILE	
SURVEYED	
PLOTTED	
GRADES CHECKED	
NOTE BOOK NO.	
FILE NAME	
FILE NO.	



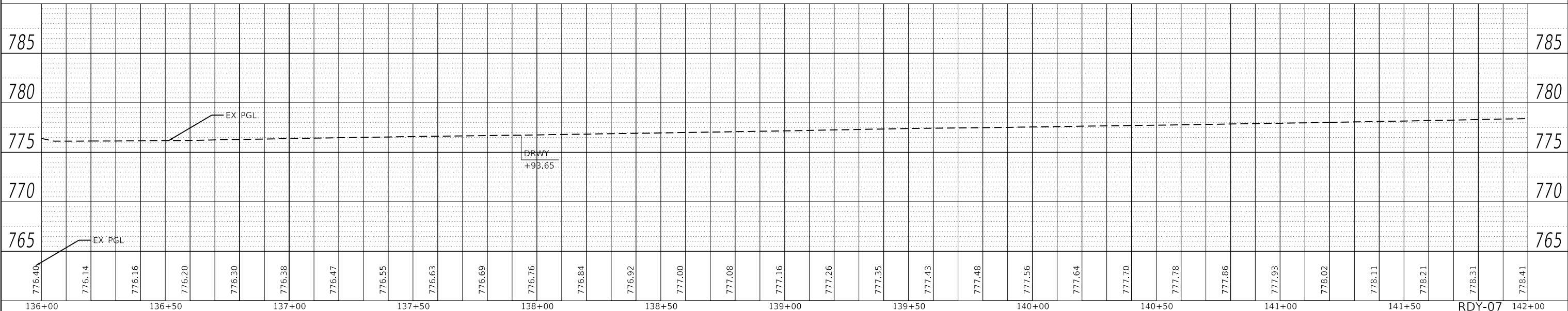
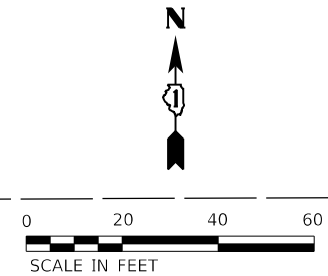
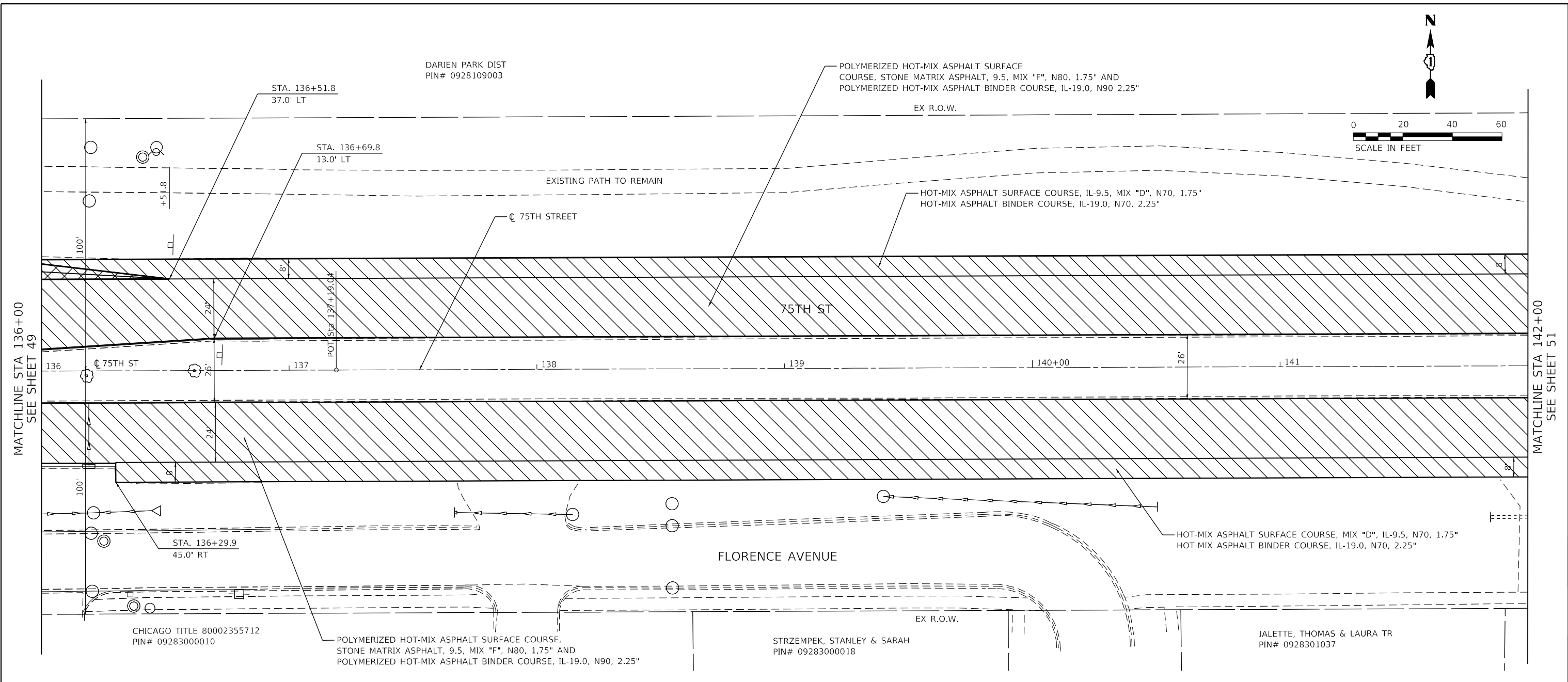
MODEL: IDS INT
 FILE NAME: H:\CURRENT PROJECTS\active\1807000 - 75th Street Resurfacing - Dr\Page County\07 Design Information\07a Computer Files\Sheet Files\Roadway\DDP\01671818-1818-plan.rvt
 Design Information\07a Computer Files\Sheet Files\Roadway\DDP\01671818-1818-plan.rvt

 2im Group, LLC 118 South Clinton St. Suite 350 Chicago, IL 60661	USER NAME = jorger	DESIGNED - JG	REVISED -	STATE OF ILLINOIS DEPARTMENT OF TRANSPORTATION	75TH ST PLAN & PROFILE		F.A.P. RTE. 0369	SECTION 16-00233-00-CH	COUNTY DUPAGE	TOTAL SHEETS 47	SHEET NO. 48	
	PLOT SCALE = 40.00' / in.	CHECKED - AMB	REVISED -		SCALE: 1"=20'	SHEET 5	OF 17 SHEETS	STA. 124+00	TO STA. 130+00	CONTRACT NO. 61G18		
	PLOT DATE = 1/10/2020	DATE - 1/10/2020	REVISED -						ILLINOIS FED. AID PROJECT			
	RDY-05 130+00											

PLAN	SURVEYED	DATE
	PLOTTED	
	ALIGNMENT CHECKED	
	GRADES CHECKED	
	STRUCTURE NOTATION CURVD	
	NO.	
	BY	
	DATE	

PROFILE	SURVEYED	DATE
	PLOTTED	
	GRADES CHECKED	
	STRUCTURE NOTATION CURVD	
	NO.	
	BY	
	DATE	

MODEL: IDS INT
 FILE NAME: H:\CURRENT PROJECTS\active\1807000 - 25th Street Resurfacing - DiPage County\07 Design Information\07a Computer Files\Sheet Files\Roadway\DDP\016718-18-18-plan-pro-07.dgn

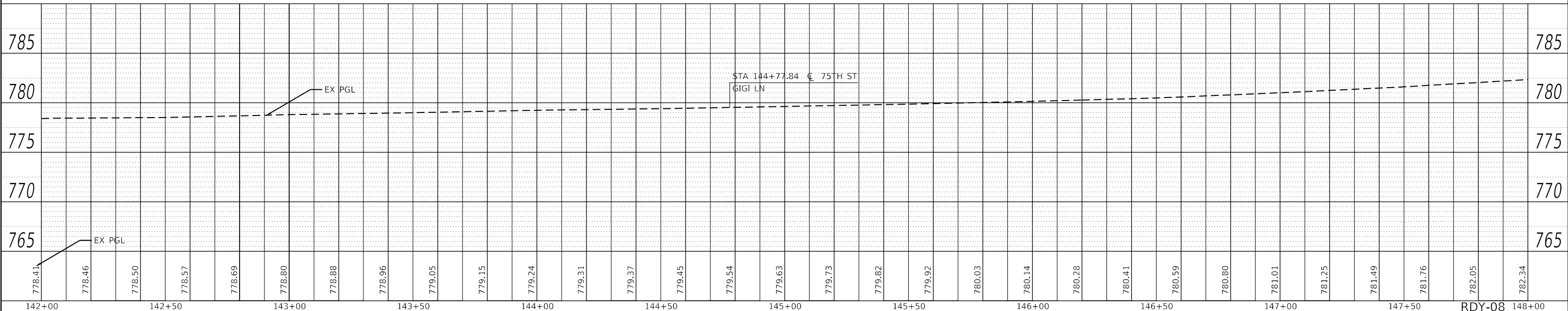
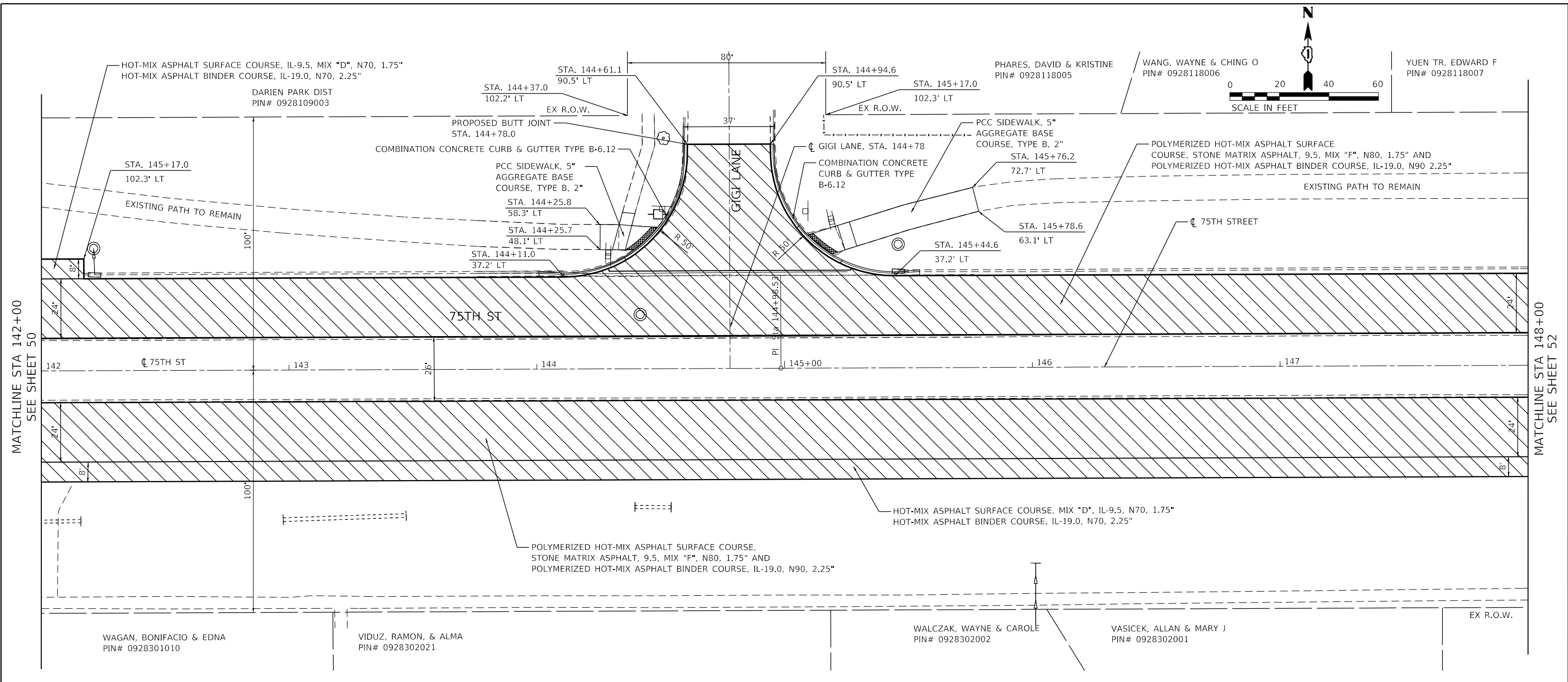


<p>2im Group, LLC 118 South Clinton St. Suite 350 Chicago, IL 60661</p>	USER NAME = jorger	DESIGNED - JG	REVISED -	<p>STATE OF ILLINOIS DEPARTMENT OF TRANSPORTATION</p>	<p>75TH ST PLAN & PROFILE</p>			F.A.P. RTE. 0369	SECTION 16-00233-00-CH	COUNTY DUPAGE	TOTAL SHEETS 477	SHEET NO. 50
	PLOT SCALE = 40.00' / in.	CHECKED - AMB	REVISED -					CONTRACT NO. 61G18				
	PLOT DATE = 1/10/2020	DATE - 1/10/2020	REVISED -					ILLINOIS FED. AID PROJECT				
								SCALE: 1"=20'	SHEET 7	OF 17 SHEETS	STA. 136+00	TO STA. 142+00

PLAN	SURVEYED	DATE
	PLOTTED	BY
	ALIGNMENT CHECKED	
	GRADE CHECKED	
	STRUCTURE NOTATION CHECKED	
	NOTE BOOK NO.	
	CADD FILE NAME	

PROFILE	SURVEYED	DATE
	PLOTTED	BY
	GRADES CHECKED	
	STRUCTURE NOTATION CHECKED	
	NOTE BOOK NO.	
	CADD FILE NAME	

MODEL: IDS INT
 FILE NAME: H:\CURRENT PROJECTS\active\1807000 - 25th Street Resurfacing - DiPage County\07 Design Information\07a Computer Files\Sheet Files\Roadway\DDP\0167218-11-plan-pro-08.dgn



142+00	142+50	143+00	143+50	144+00	144+50	145+00	145+50	146+00	146+50	147+00	147+50	148+00																		
778.41	778.46	778.50	778.57	778.69	778.80	778.88	778.96	779.05	779.15	779.24	779.31	779.37	779.45	779.54	779.63	779.73	779.82	779.92	780.03	780.14	780.28	780.41	780.59	780.80	781.01	781.25	781.49	781.76	782.05	782.34

2im GROUP
 2M Group, LLC
 118 South Clinton St.
 Suite 350
 Chicago, IL 60661

USER NAME = jorger	DESIGNED - JG	REVISED -
	DRAWN - JG	REVISED -
PLOT SCALE = 40.00' / in.	CHECKED - AMB	REVISED -
PLOT DATE = 1/10/2020	DATE - 1/10/2020	REVISED -

**STATE OF ILLINOIS
 DEPARTMENT OF TRANSPORTATION**

75TH ST PLAN & PROFILE

SCALE: 1"=20' SHEET 8 OF 17 SHEETS STA. 142+00 TO STA. 148+00

F.A.P. RTE. 0369	SECTION 16-00233-00-CH	COUNTY DUPAGE	TOTAL SHEETS 477	SHEET NO. 51
CONTRACT NO. 61G18				
ILLINOIS FED. AID PROJECT				

PLAN	SURVEYED	DATE
	PLOTTED	BY
	ALIGNMENT CHECKED	
	GRADE CHECKED	
	STRUCTURE NOTATION CHECKED	
	NOTE BOOK NO.	
	CADD FILE NAME	

PROFILE	SURVEYED	DATE
	PLOTTED	BY
	GRADES CHECKED	
	STRUCTURE NOTATION CHECKED	
	NOTE BOOK NO.	
	CADD FILE NAME	

MODEL: IDS INT
 FILE NAME: H:\CURRENT PROJECTS\active\1807000 - 25th Street Resurfacing - DiPage County\07 Design Information\07a Computer Files\Sheet Files\Roadway\DDP\0167218-25thplan.p09.dgn

WIELEBNICKI, J & L PIERCE
 PIN# 0928118008

SALAZAR, RUBEN & MERLE TR
 PIN# 0928118009

BALTAZAR, ROBERT & M M
 PIN# 0928118010

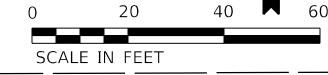
FLORES III, DANIEL & K
 PIN# 0928118011

SPITZ, FRANK J & LINDA M
 PIN# 0928118012

OPERANA, RAYMOND & M
 PIN# 0928118013

WANG, SHIHONG & W CHEN
 PIN# 0928118014

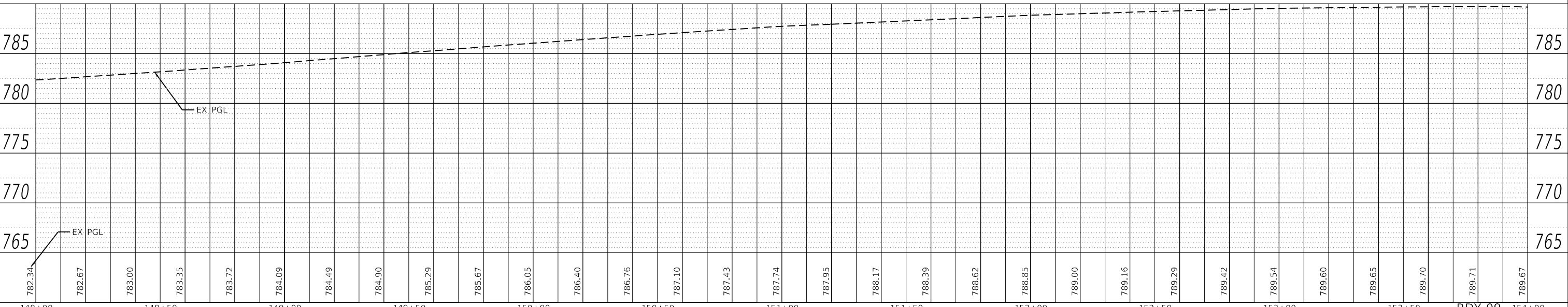
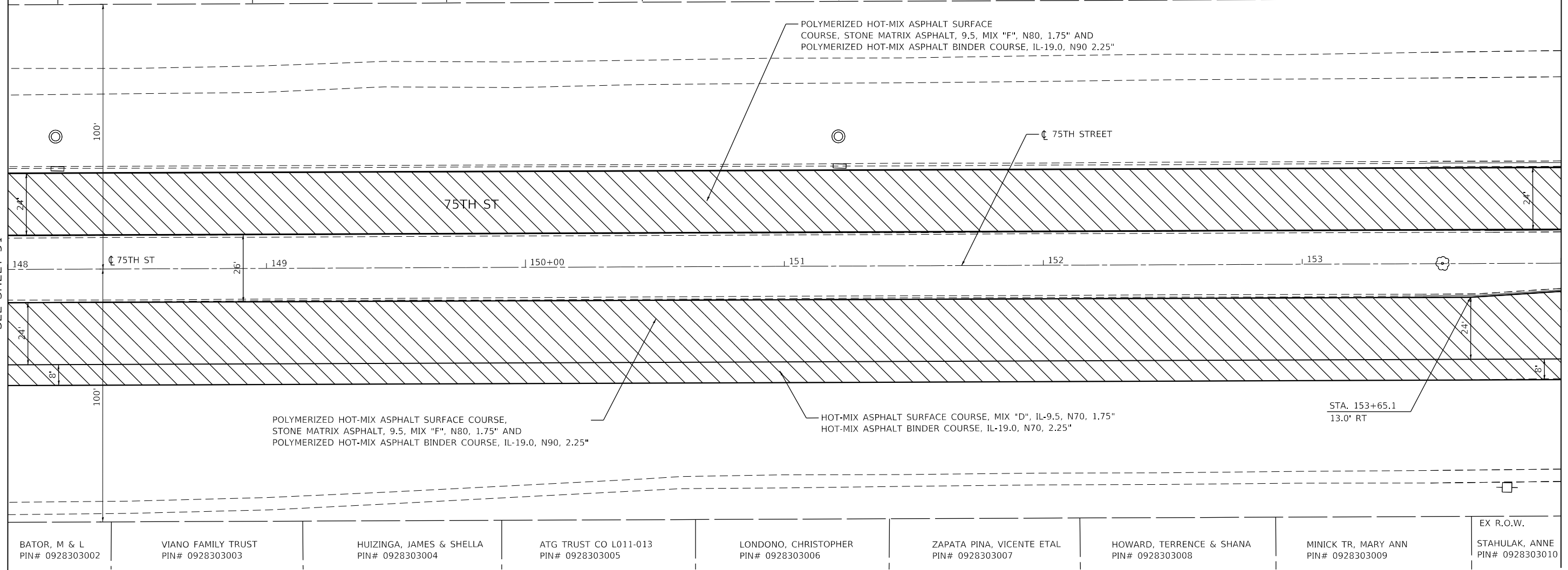
KOCH, BRENDAN & JESSICA
 PIN# 0928118015



EX R.O.W.

MATCHLINE STA 148+00
 SEE SHEET 51

MATCHLINE STA 154+00
 SEE SHEET 53



148+00	148+50	149+00	149+50	150+00	150+50	151+00	151+50	152+00	152+50	153+00	153+50	154+00																		
782.34	782.67	783.00	783.35	783.72	784.09	784.49	784.90	785.29	785.67	786.05	786.40	786.76	787.10	787.43	787.74	787.95	788.17	788.39	788.62	788.85	789.00	789.16	789.29	789.42	789.54	789.60	789.65	789.70	789.71	789.67

2im
 2M Group, LLC
 118 South Clinton St.
 Suite 350
 Chicago, IL 60661

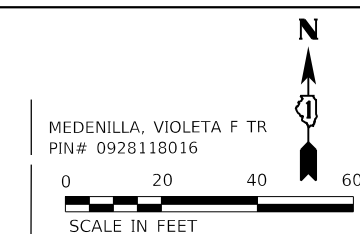
USER NAME = jorger	DESIGNED - JG	REVISED -
	DRAWN - JG	REVISED -
PLOT SCALE = 40.00' / in.	CHECKED - AMB	REVISED -
PLOT DATE = 1/10/2020	DATE - 1/10/2020	REVISED -

**STATE OF ILLINOIS
 DEPARTMENT OF TRANSPORTATION**

75TH ST PLAN & PROFILE

SCALE: 1"=20' SHEET 9 OF 17 SHEETS STA. 148+00 TO STA. 154+00

F.A.P. RTE. 0369	SECTION 16-00233-00-CH	COUNTY DUPAGE	TOTAL SHEETS 477	SHEET NO. 52
CONTRACT NO. 61G18			ILLINOIS FED. AID PROJECT	



MEDENILLA, VIOLETA F TR
PIN# 0928118016

WU RENTAL LTD PTSHP
PIN# 0928118017

ASUNCION, L & E LACSON
PIN# 0928118018

POLYMERIZED HOT-MIX ASPHALT SURFACE COURSE,
STONE MATRIX ASPHALT, 9.5, MIX "F", N80, 1.75"
POLYMERIZED HOT-MIX ASPHALT BINDER COURSE, IL-19.0, N90, 2.25"
HOT-MIX ASPHALT BASE COURSE WIDENING, 8.75"
AGGREGATE SUBGRADE IMPROVEMENT, 16"

STA. 158+27.3
92.7' LT
STA. 158+09.4
102.3' LT
STA. 158+19.9
62.2' LT
STA. 158+03.7
69.8' LT
STA. 158+00.0
71.3' LT

STA. 158+79.4
102.3' LT
STA. 158+67.6
63.0' LT
STA. 158+74.7
69.8' LT
STA. 158+79.7
69.5' LT

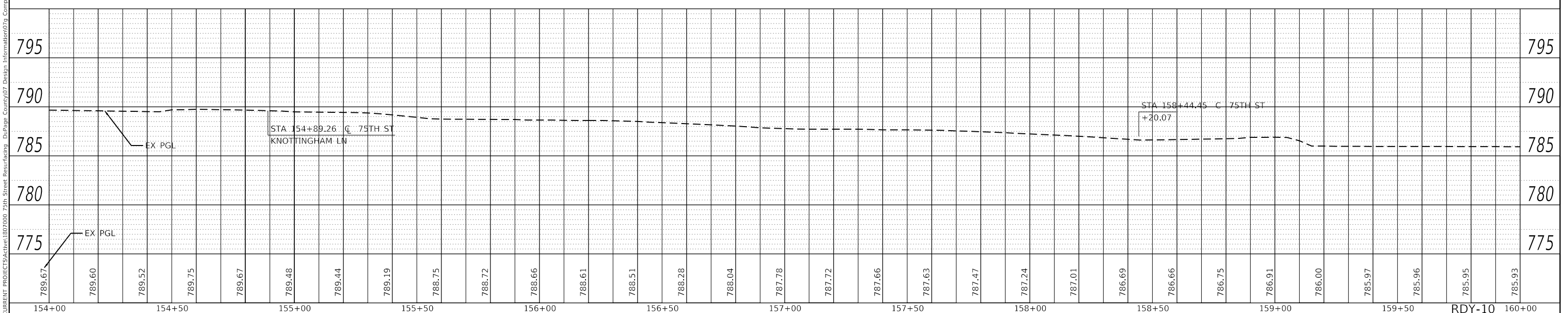
REPUBLIC BANK OF CHICAGO
PIN# 092812047
PCC SIDEWALK, 5" AGGREGATE
BASE COURSE, TYPE B, 2"(TYP.)
STA. 159+16.7
66.7' LT
COMBINATION CONCRETE CURB
& GUTTER TYPE B-6.18
STA. 159+19.4
56.8' LT
STA. 159+08.9
40.0' LT
POLYMERIZED HOT-MIX
ASPHALT SURFACE
COURSE, STONE MATRIX ASPHALT,
9.5, MIX "F", N80, 1.75" AND
POLYMERIZED HOT-MIX ASPHALT
BINDER COURSE, IL-19.0, N90, 2.25"

PLAN	SURVEYED	DATE
	PLOTTED	
	ALIGNED	
	CHECKED	
	BY	
	NO.	

PROFILE	SURVEYED	DATE
	PLOTTED	
	GRADES	
	CHECKED	
	BY	
	NO.	

MATCHLINE STA 154+00
SEE SHEET 52

MATCHLINE STA 160+00
SEE SHEET 54



154+00	154+50	155+00	155+50	156+00	156+50	157+00	157+50	158+00	158+50	159+00	159+50	RDY-10	160+00																	
789.67	789.60	789.52	789.75	789.67	789.48	789.44	789.19	788.75	788.72	788.66	788.61	788.51	788.28	788.04	787.78	787.72	787.66	787.63	787.47	787.24	787.01	786.69	786.66	786.75	786.91	786.00	785.97	785.96	785.95	785.93

2im
2M Group, LLC
118 South Clinton St.
Suite 350
Chicago, IL 60661

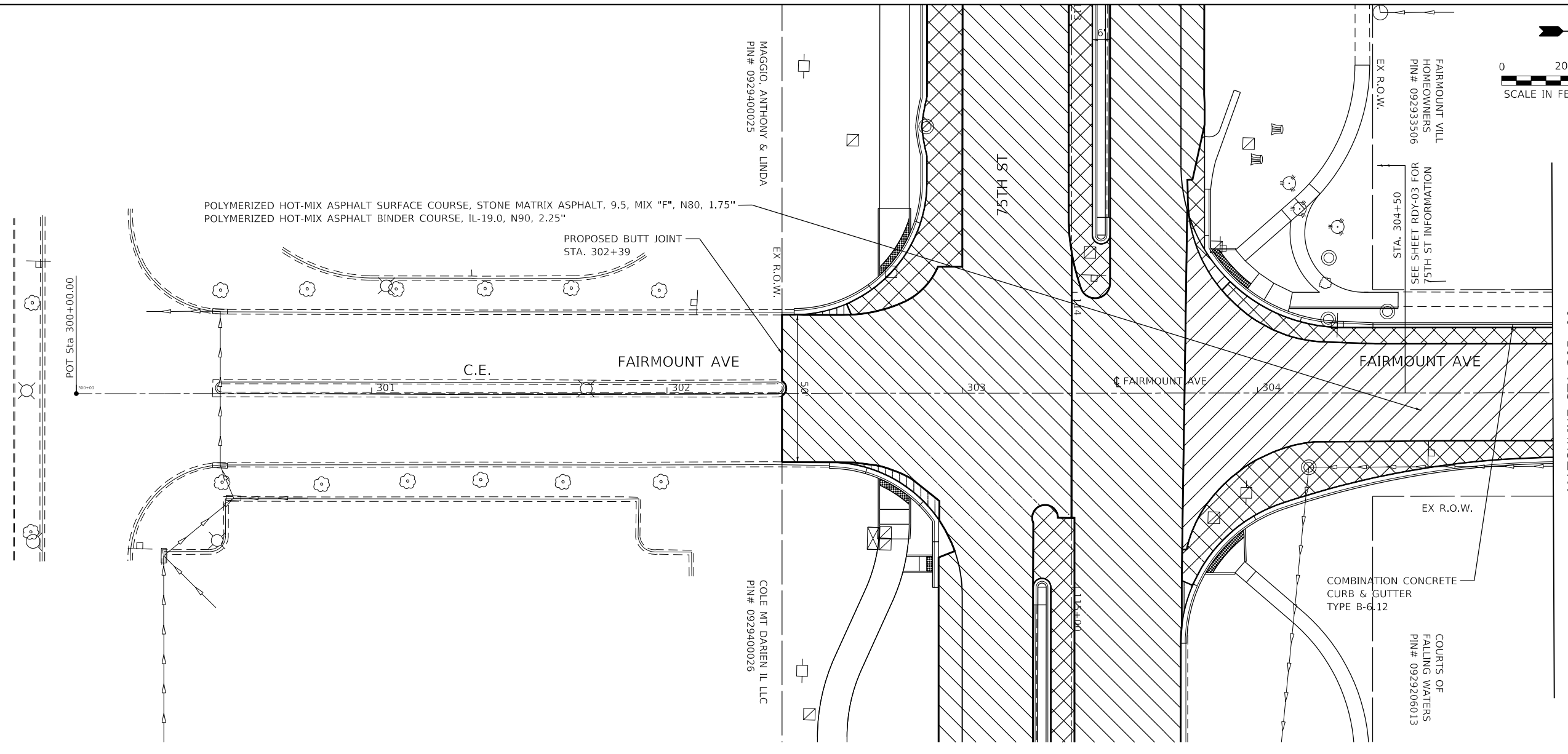
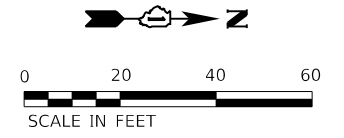
USER NAME = amallab	DESIGNED - JG	REVISED -
	DRAWN - JG	REVISED -
PLOT SCALE = 40.00' / in.	CHECKED - AMB	REVISED -
PLOT DATE = 1/22/2020	DATE - 1/22/2020	REVISED -

**STATE OF ILLINOIS
DEPARTMENT OF TRANSPORTATION**

75TH ST PLAN & PROFILE
SCALE: 1"=20'
SHEET 10 OF 17 SHEETS
STA. 154+00 TO STA. 160+00

F.A.P. RTE.	SECTION	COUNTY	TOTAL SHEETS	SHEET NO.
0369	16-00223-00-CH	DUPAGE	477	53
CONTRACT NO. 61G18				
ILLINOIS FED. AID PROJECT				

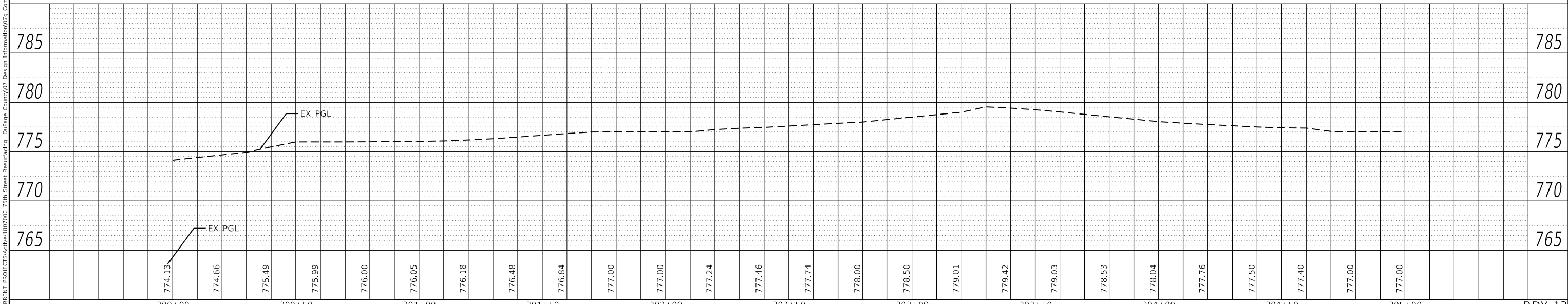
MODEL: IDS INT
FILE NAME: H:\CURRENT PROJECTS\active\1807000 - 75th Street Resurfacing - Dir\Page County\07 Design Information\07a Computer Files\Roadway\DIRP01672\818-plan\prof10.dgn



PLAN	SURVEYED	DATE
NOTE BOOK NO.	PLOTTED	
	ALIGNMENT CHECKED	
	AS-BUILT FILE NAME	
	BY	

PROFILE	SURVEYED	DATE
NOTE BOOK NO.	PLOTTED	
	GRADES CHECKED	
	STRUCTURE NOTATIONS	
	BY	

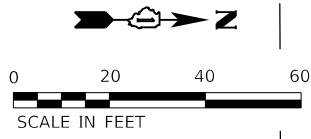
MODEL: IDS INT
 FILE NAME: H:\CURRENT PROJECTS\active\1807000 - 25th Street Resurfacing - DiPage County\07 Design Information\07a Computer Files\Sheet Files\Roadway\DDP\016718-sic-plan\p012.dgn



USER NAME = jorger	DESIGNED - JG	REVISED -	STATE OF ILLINOIS DEPARTMENT OF TRANSPORTATION	FAIRMOUNT AVE PLAN & PROFILE	F.A.P. RTE. 0369	SECTION 16-00233-00-CH	COUNTY DUPAGE	TOTAL SHEETS 477	SHEET NO. 55	
PLOT SCALE = 40.00' / in.	CHECKED - AMB	REVISED -			SCALE: 1"=20'	SHEET 12 OF 17 SHEETS	STA. 300+00 TO STA. 305+00	CONTRACT NO. 61G18		
PLOT DATE = 1/10/2020	DATE - 1/10/2020	REVISED -			ILLINOIS FED. AID PROJECT					
					RDY-12					



2im Group, LLC
 118 South Clinton St.
 Suite 350
 Chicago, IL 60661



POLYMERIZED HOT-MIX ASPHALT SURFACE COURSE, STONE MATRIX ASPHALT, 9.5, MIX "F", N80, 1.75"
 POLYMERIZED HOT-MIX ASPHALT BINDER COURSE, IL-19.0, N90, 2.25"
 PCC BASE COURSE WIDENING, 9"
 AGGREGATE SUBGRADE IMPROVEMENT 16"

TOMCZAK, DEBORAH L
 PIN# 0928304003

WIPPICH, WM & BERNADETTE
 PIN# 0928309011

HAVEY, JULIA & K SCHOLLE
 PIN# 0928309003

STA. 501+52.7
 40.0' LT

COMBINATION CONCRETE CURB & GUTTER TYPE B-6.18

STA. 502+22.7
 40.0' LT
 STA. 502+37.1
 13.1' LT
 STA. 502+27.1
 12.6' LT
 MATCH EXISTING

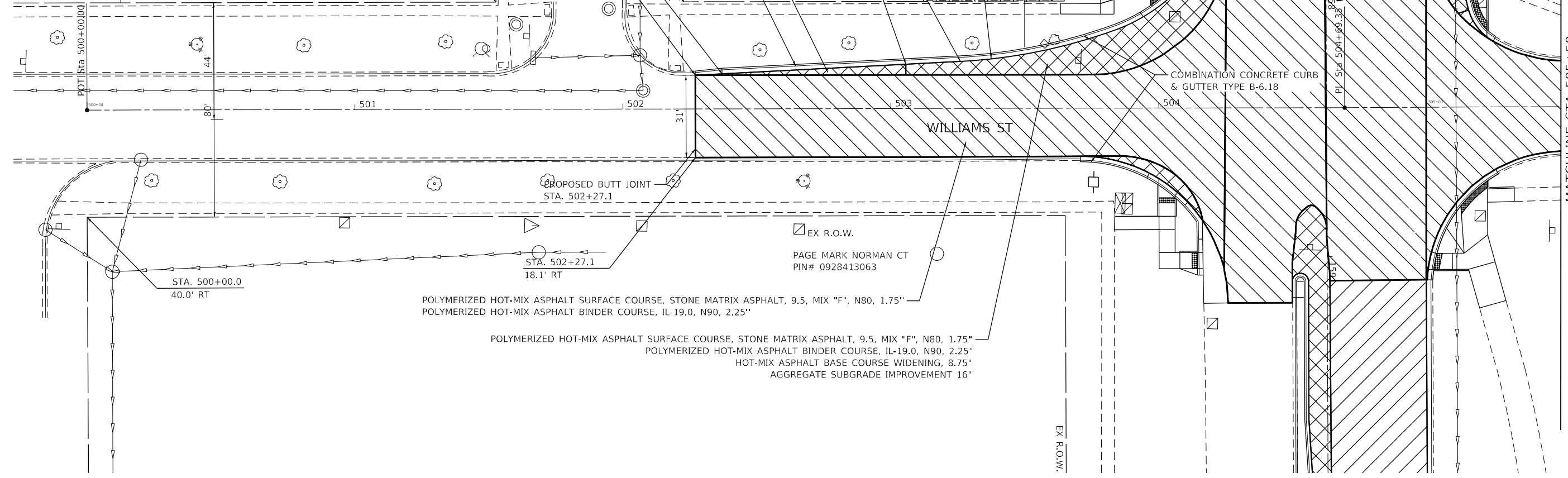
STA. 503+26.0
 17.6' LT
 STA. 503+05.6
 16.5' LT

SEE SHEET RDY-10 FOR
 75TH ST INFORMATION
 STA. 503+50

75TH ST

COMBINATION CONCRETE CURB & GUTTER TYPE B-6.18

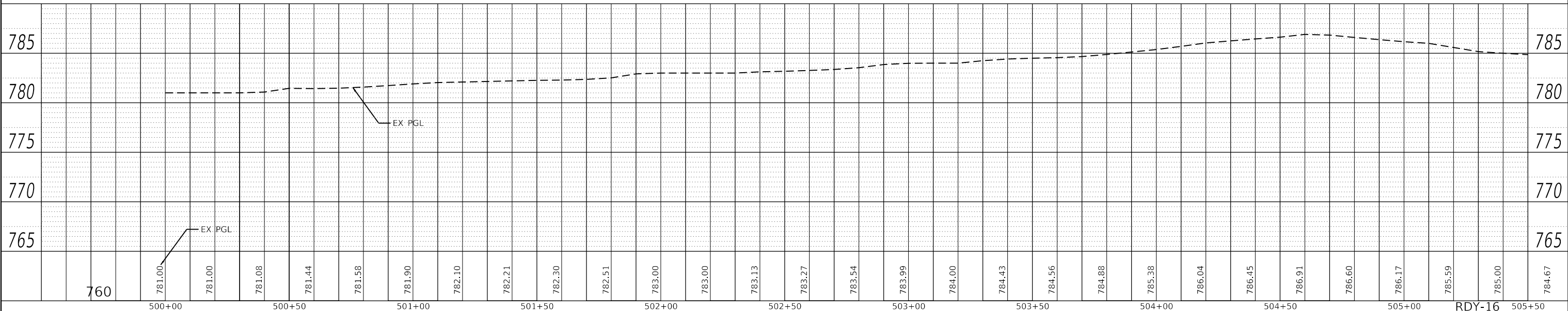
MATCHLINE STA 505+50
 SEE SHEET 60



PLAN	DATE
SURVEYED	
PLOTTED	
ALIGNMENT CHECKED	
NOTE BOOK NO.	
FILE NAME	

PROFILE	DATE
SURVEYED	
PLOTTED	
GRADES CHECKED	
NOTE BOOK NO.	
FILE NAME	

MODEL: IDS INT
 FILE NAME: H:\CURRENT PROJECTS\active\1807000 - 25th Street Resurfacing - DiPage County\07 Design Information\07a Computer Files\Sheet Files\Roadway\DDP\0167218-1807000\plan\16.dgn



760	781.00	781.00	781.08	781.44	781.58	781.90	782.10	782.21	782.30	782.51	783.00	783.00	783.13	783.27	783.54	783.99	784.00	784.43	784.56	784.88	785.38	786.04	786.45	786.91	786.60	786.17	785.59	785.00	784.67
	500+00	500+50	501+00	501+50	502+00	502+50	503+00	503+50	504+00	504+50	505+00	RDY-16	505+50																

2im Group, LLC
 118 South Clinton St.
 Suite 350
 Chicago, IL 60661

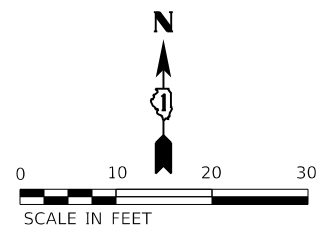
USER NAME = jorger	DESIGNED - JG	REVISED -
	DRAWN - JG	REVISED -
PLOT SCALE = 40.00' / in.	CHECKED - AMB	REVISED -
PLOT DATE = 1/10/2020	DATE - 1/10/2020	REVISED -

STATE OF ILLINOIS
DEPARTMENT OF TRANSPORTATION

WILLIAMS ST PLAN & PROFILE

SCALE: 1"=20' SHEET 16 OF 17 SHEETS STA. 505+00 TO STA. 505+50

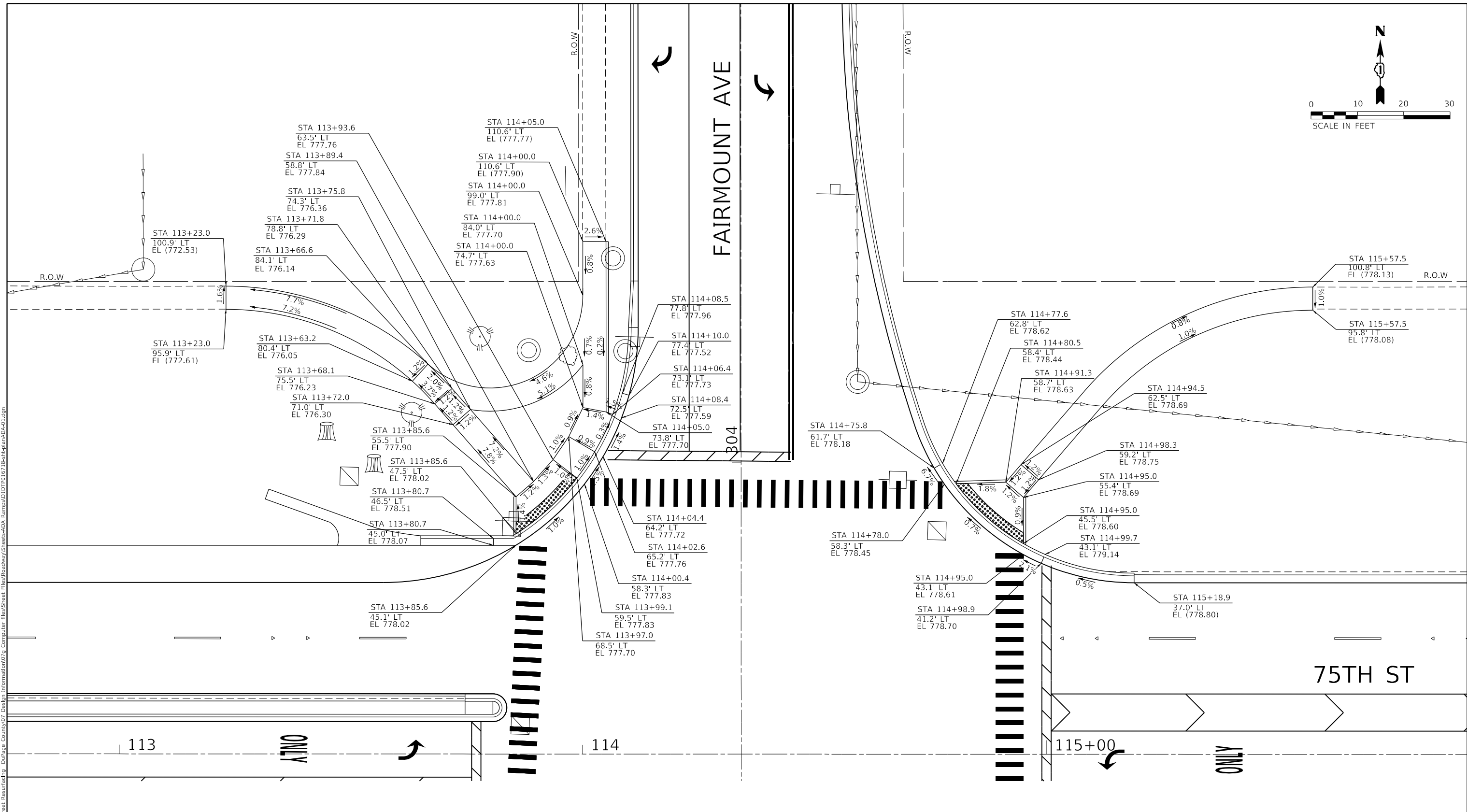
F.A.P. RTE. 0369	SECTION 16-00233-00-CH	COUNTY DUPAGE	TOTAL SHEETS 477	SHEET NO. 59
CONTRACT NO. 61G18				
ILLINOIS FED. AID PROJECT				



FAIRMOUNT AVE

B04

75TH ST



LEGEND

- xx.xx' EXISTING LENGTH
- PROPOSED SIDE CURB
- () EXISTING ELEVATION/SLOPE
- SC TOP OF PROPOSED SIDE CURB
- DETECTABLE WARNINGS
- PROPOSED SIDEWALK

MODEL: Default; FILE NAME: \\CURRENT PROJECTS\active\1807000_75th Street Resurfacing - Dupage County\07 Desktop Information\07 Computer Files\Roadway\Sheets\ADA_Ramp\1807000_75th-ada-ramp-ada-01.dwg



2im Group, LLC
118 South Clinton St.
Suite 350
Chicago, IL 60661

USER NAME = jorger	DESIGNED - JG	REVISED -
	DRAWN - JG	REVISED -
PLOT SCALE = 20.00' / in.	CHECKED - AMB	REVISED -
PLOT DATE = 1/10/2020	DATE -	REVISED -

**STATE OF ILLINOIS
DEPARTMENT OF TRANSPORTATION**

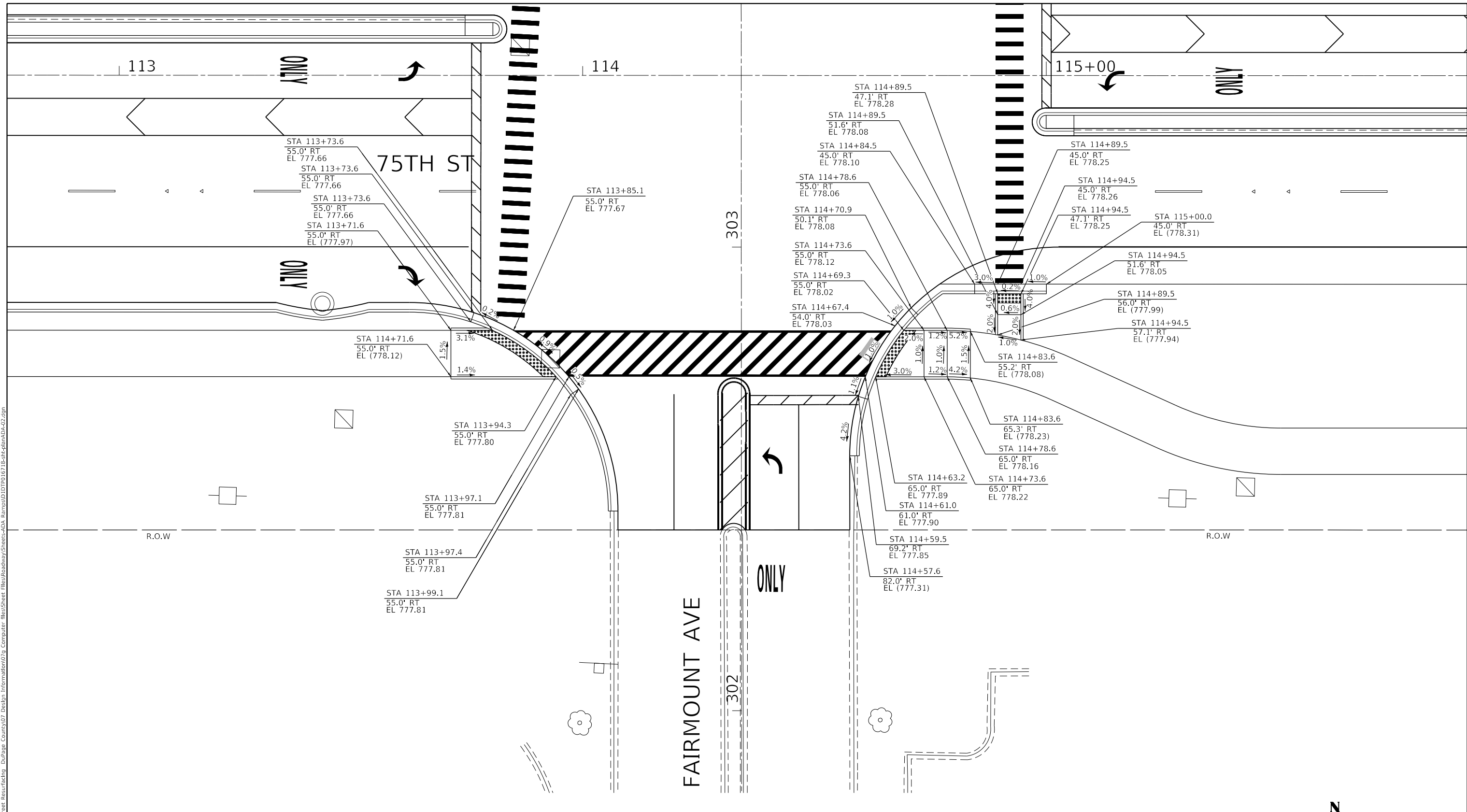
**ADA RAMP DETAILS
75TH ST & FAIRMOUNT AVE. INTERSECTION
NORTHWEST & NORTHEAST CORNERS**

SCALE: SHEET 1 OF 14 SHEETS STA. TO STA.

F.A.P. RTE.	SECTION	COUNTY	TOTAL SHEETS	SHEET NO.
0369	16-00233-00-CH	DUPAGE	477	61
CONTRACT NO. 61G18				
ILLINOIS FED. AID PROJECT				

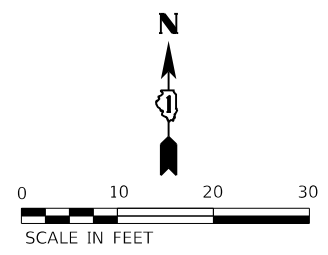
RDY-18

MODEL: Default
 FILE NAME: \\CURRENT PROJECTS\active\1807000_75th_Street_Resurfacing_Dupage_County\07_Design_Information\07a_Computer_Files\Sheet_Files\Roadway\Sheet-ADA_Ramp\Sheet\1807000_75th_Street_Resurfacing_Dupage_County\07_Design_Information\07a_Computer_Files\Sheet_Files\Roadway\Sheet-ADA_Ramp\Sheet\1807000_75th_Street_Resurfacing_Dupage_County.dgn



LEGEND

- xx.xx' EXISTING LENGTH
- PROPOSED SIDE CURB
- DETECTABLE WARNINGS
- () EXISTING ELEVATION/SLOPE
- SC TOP OF PROPOSED SIDE CURB
- ▲ PROPOSED SIDEWALK



USER NAME = jorger
 DESIGNED - JG
 DRAWN - JG
 PLOT SCALE = 20.00' / in.
 CHECKED - AMB
 DATE - 1/10/2020

DESIGNED - JG
 DRAWN - JG
 CHECKED - AMB
 DATE -

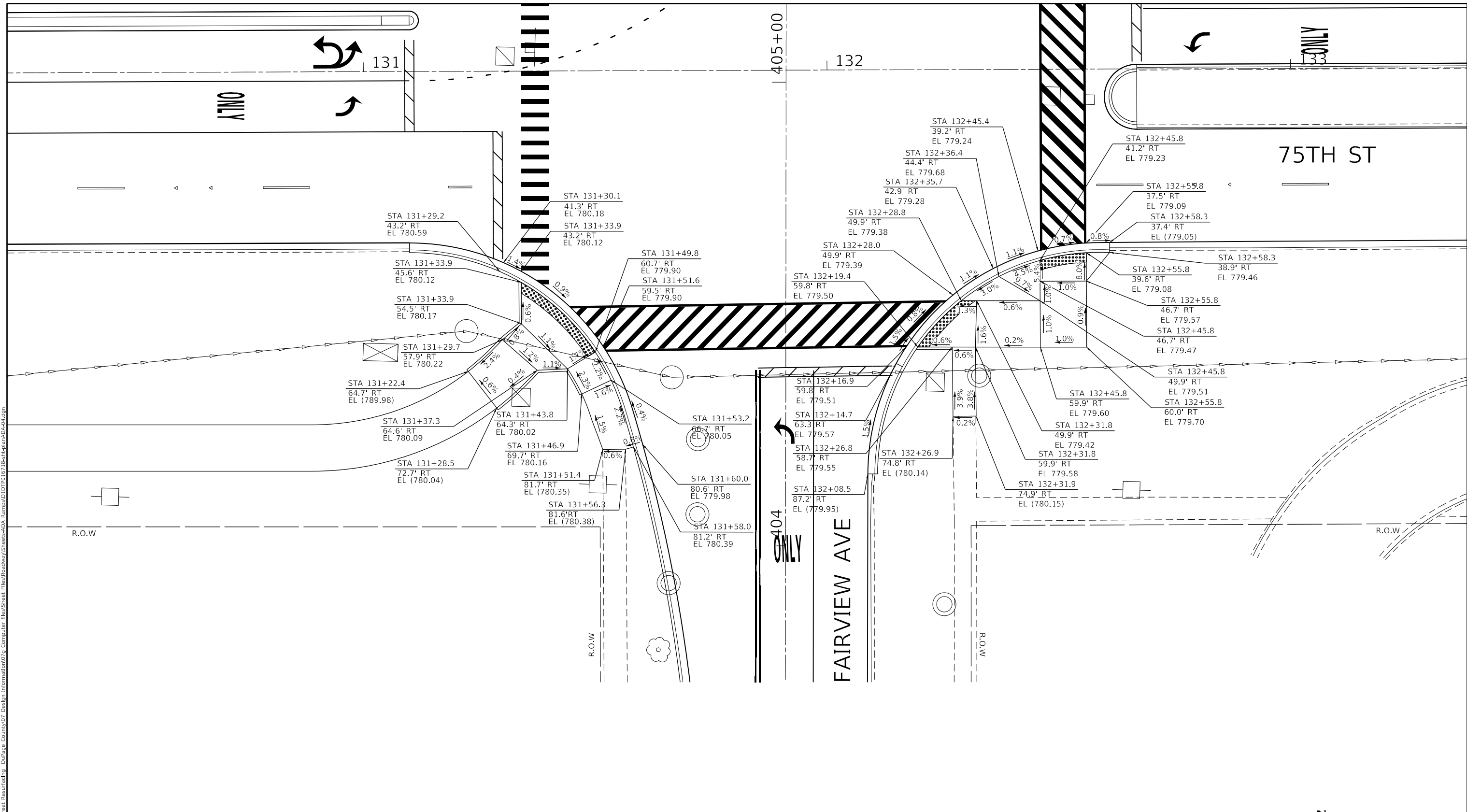
**STATE OF ILLINOIS
 DEPARTMENT OF TRANSPORTATION**

**ADA RAMP DETAILS
 75TH ST & FAIRMOUNT AVE. INTERSECTION
 SOUTHWEST & SOUTHEAST CORNERS**

SCALE: SHEET 2 OF 14 SHEETS STA. TO STA.

F.A.P. RTE.	SECTION	COUNTY	TOTAL SHEETS	SHEET NO.
0369	16-00233-00-CH	DUPAGE	477	62
CONTRACT NO. 61G18				
ILLINOIS FED. AID PROJECT				

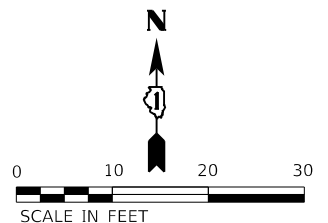
RDY-19



MODEL: Default
 FILE NAME: \\CURRENT PROJECTS\Active\1807000_75th Street Resurfacing - Dupage County\07 Design Information\07a Computer Files\Sheet Files\Roadway\Sheet-ADA_Ramp\Sheet\1807000_75th-ADA-04.dwg

LEGEND

- xx.xx' EXISTING LENGTH
- PROPOSED SIDE CURB
- DETECTABLE WARNINGS
- () EXISTING ELEVATION/SLOPE
- SC TOP OF PROPOSED SIDE CURB
- ▲ PROPOSED SIDEWALK



USER NAME = jorger	DESIGNED - JG	REVISED -	
	DRAWN - JG	REVISED -	
PLOT SCALE = 20.00' / in.	CHECKED - AMB	REVISED -	
PLOT DATE = 1/10/2020	DATE -	REVISED -	

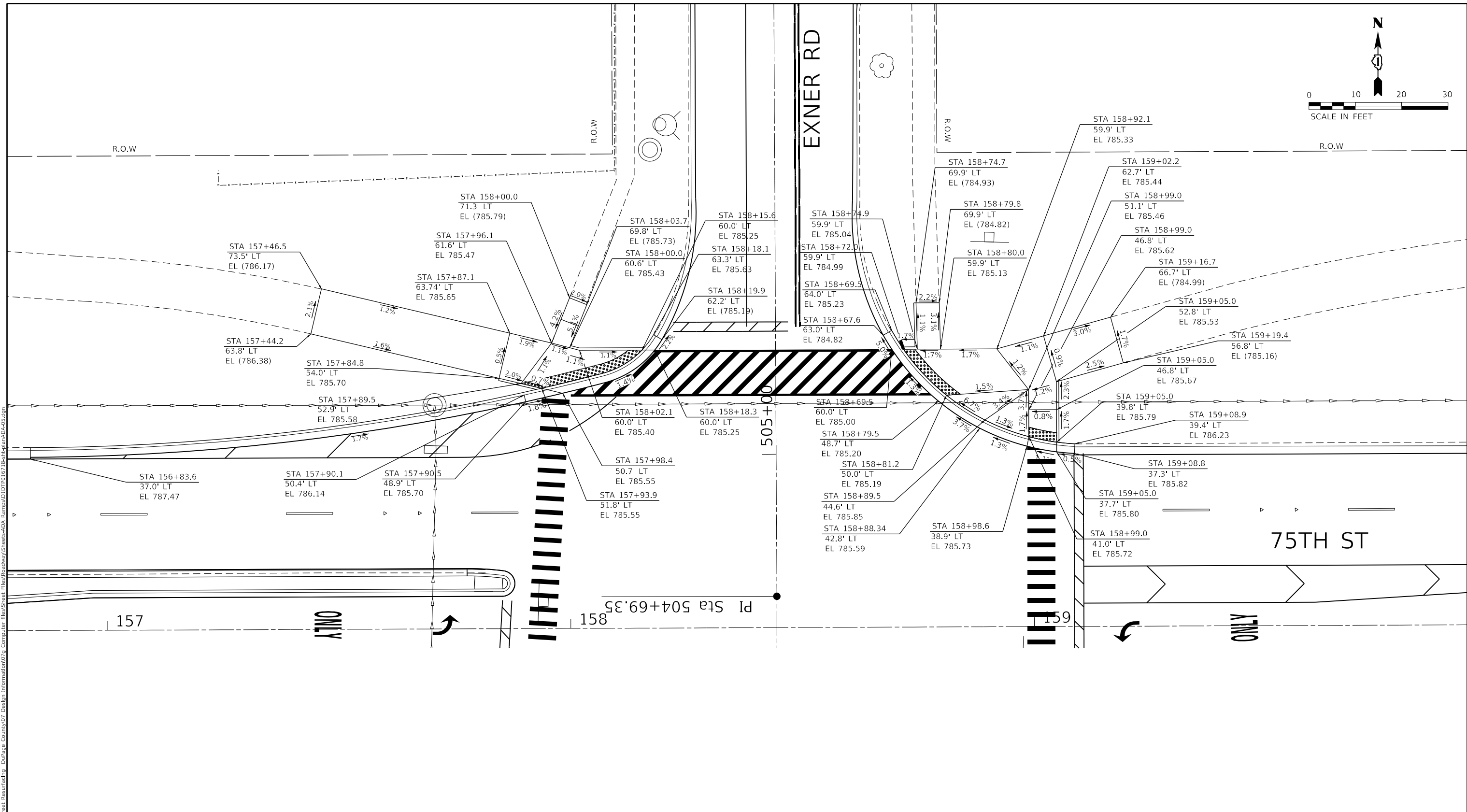
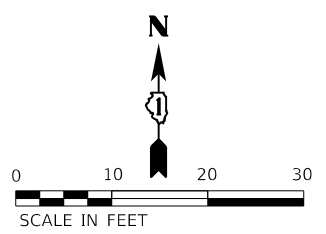
**STATE OF ILLINOIS
DEPARTMENT OF TRANSPORTATION**

**ADA RAMP DETAILS
75TH ST & FAIRVIEW AVE INTERSECTION
SOUTHWEST & SOUTHEAST CORNERS**

SCALE: SHEET 4 OF 14 SHEETS STA. TO STA.

F.A.P. RTE.	SECTION	COUNTY	TOTAL SHEETS	SHEET NO.
0369	16-00233-00-CH	DUPAGE	477	64
CONTRACT NO. 61G18				
ILLINOIS FED. AID PROJECT				

RDY-21



LEGEND

- xx.xx' EXISTING LENGTH
- PROPOSED SIDE CURB
- DETECTABLE WARNINGS
- () EXISTING ELEVATION/SLOPE
- SC TOP OF PROPOSED SIDE CURB
- PROPOSED SIDEWALK

MODEL: Default
 FILE NAME: \\CURRENT PROJECTS\Active\1807000_75th Street Resurfacing_Dupage County\07 Design Information\07a Computer Files\Sheet Files\Radius\Sheets\ADA_Ramp\ADA-05.dwg



USER NAME = jorger	DESIGNED - JG	REVISED -	
	DRAWN - JG	REVISED -	
PLOT SCALE = 20.00' / in.	CHECKED - AMB	REVISED -	
PLOT DATE = 1/10/2020	DATE -	REVISED -	

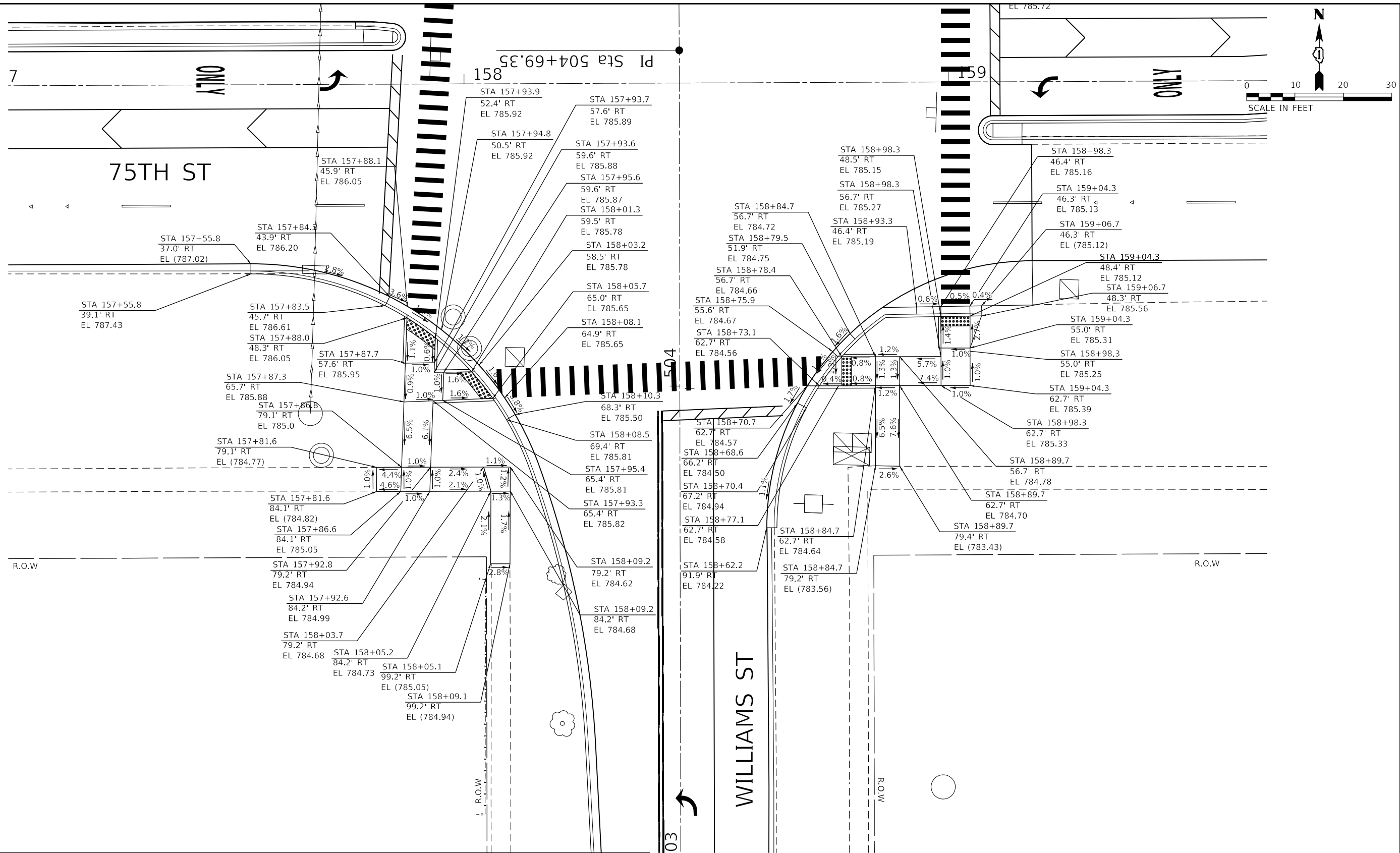
**STATE OF ILLINOIS
DEPARTMENT OF TRANSPORTATION**

**ADA RAMP DETAILS
75TH ST & EXNER RD INTERSECTION
NORTHWEST & NORTHEAST CORNERS**

SCALE: SHEET 5 OF 14 SHEETS STA. TO STA.

F.A.P. RTE.	SECTION	COUNTY	TOTAL SHEETS	SHEET NO.
0369	16-00233-00-CH	DUPAGE	477	65
CONTRACT NO. 61G18				
ILLINOIS FED. AID PROJECT				

RDY-22



LEGEND

- xx.xx' EXISTING LENGTH
- PROPOSED SIDE CURB
- () EXISTING ELEVATION/SLOPE
- SC TOP OF PROPOSED SIDE CURB
- DETECTABLE WARNINGS
- PROPOSED SIDEWALK

MODEL: Default
 FILE NAME: \\CURRENT PROJECTS\Active\1807000_75th Street Resurfacing - Dupage County\07 Design Information\07a Computer Files\Sheet Files\Roadway\Sheet-ADA_Ramp\1807000_75th-ADA-06.dwg



2im Group, LLC
 118 South Clinton St.
 Suite 350
 Chicago, IL 60661

USER NAME = jorger	DESIGNED - JG	REVISED -
	DRAWN - JG	REVISED -
PLOT SCALE = 20.00' / in.	CHECKED - AMB	REVISED -
PLOT DATE = 1/10/2020	DATE -	REVISED -

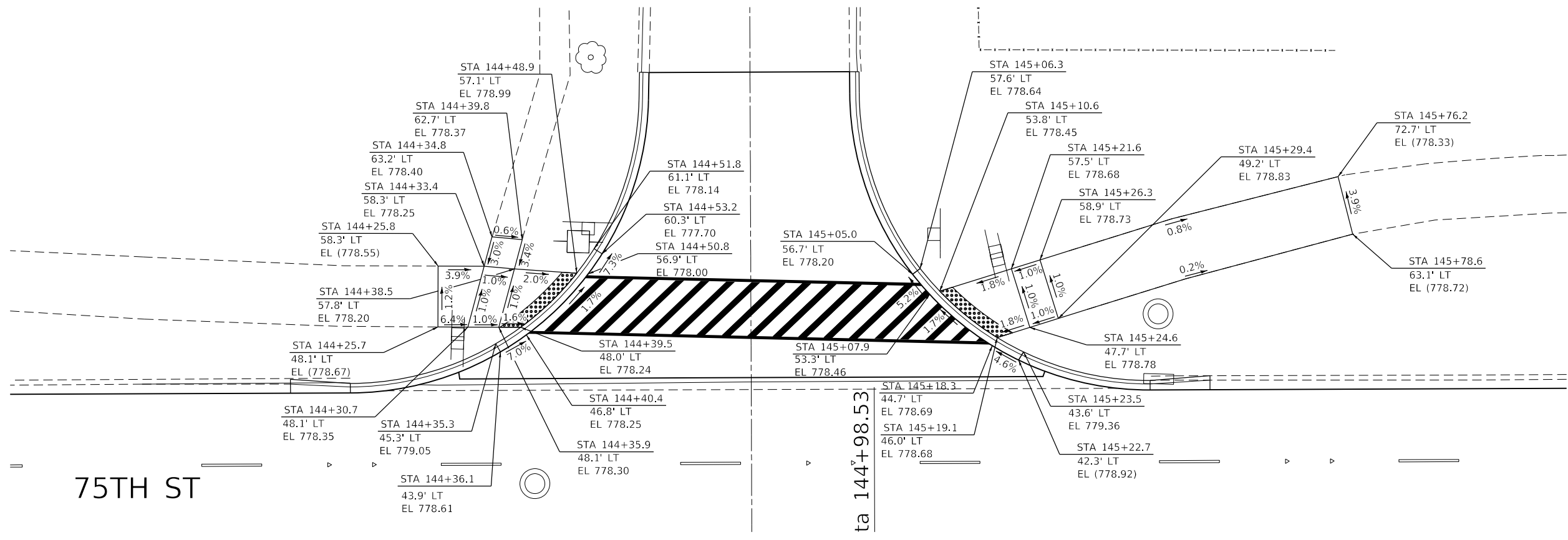
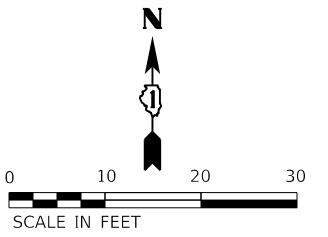
STATE OF ILLINOIS
DEPARTMENT OF TRANSPORTATION

ADA RAMP DETAILS
75TH ST & WILLIAMS ST INTERSECTION
SOUTHWEST & SOUTHEAST CORNERS

SCALE: SHEET 6 OF 14 SHEETS STA. TO STA.

F.A.P. RTE.	SECTION	COUNTY	TOTAL SHEETS	SHEET NO.
0369	16-00233-00-CH	DUPAGE	477	66
CONTRACT NO. 61G18				
ILLINOIS FED. AID PROJECT				

RDY-23



LEGEND

- xx.xx' EXISTING LENGTH
- PROPOSED SIDE CURB
- DETECTABLE WARNINGS
- () EXISTING ELEVATION/SLOPE
- SC TOP OF PROPOSED SIDE CURB
- ▲ PROPOSED SIDEWALK

MODEL: Default
 FILE NAME: \\CURRENT PROJECTS\active\1807000 75th Street Resurfacing - Dupage County\07 Design Information\07a Computer Files\Sheet Files\Roadway\Sheet-ADA_Ramp\Sheet\1807000 75th Street Resurfacing - Dupage County\07 Design Information\07a Computer Files\Sheet Files\Roadway\Sheet-ADA_Ramp\Sheet\1807000 75th Street Resurfacing - Dupage County.dwg



USER NAME = jorger
 DESIGNED - JG
 DRAWN - JG
 CHECKED - AMB
 DATE -
 PLOT SCALE = 20.00' / in.
 PLOT DATE = 1/10/2020

DESIGNED - JG
 DRAWN - JG
 CHECKED - AMB
 DATE -
 REVISED -
 REVISED -
 REVISED -
 REVISED -

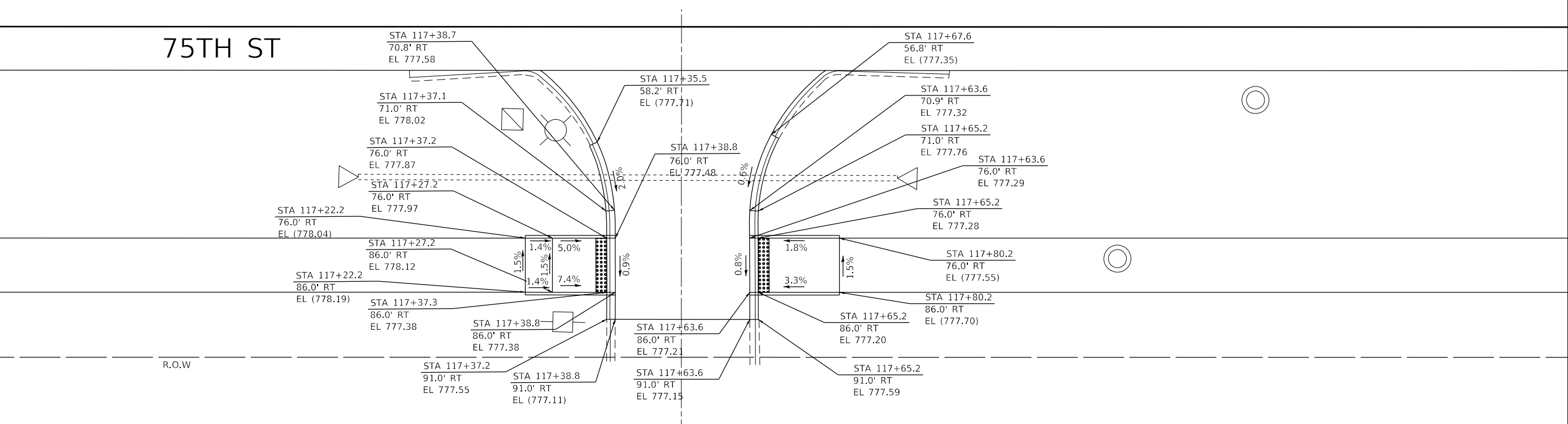
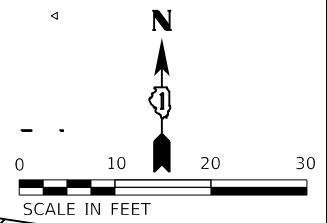
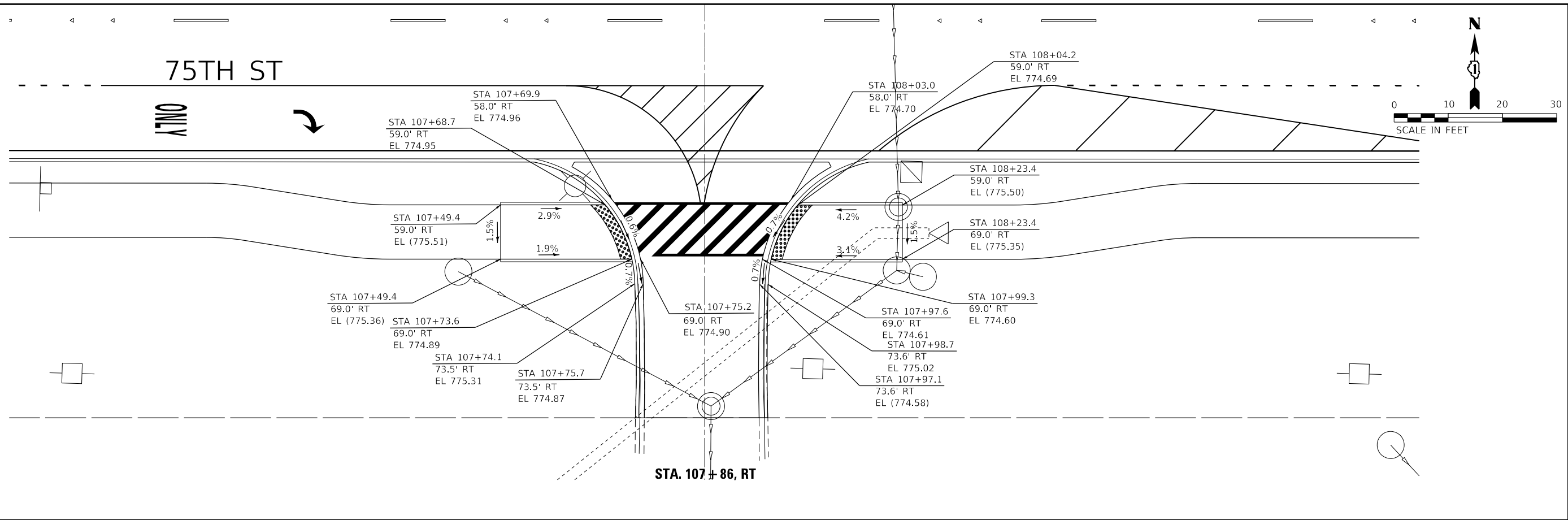
**STATE OF ILLINOIS
 DEPARTMENT OF TRANSPORTATION**

**ADA DRIVEWAY RAMP DETAILS
 75TH ST & GIGI LN.**

SCALE: SHEET 8 OF 14 SHEETS STA. TO STA.

F.A.P. RTE.	SECTION	COUNTY	TOTAL SHEETS	SHEET NO.
0369	16-00233-00-CH	DUPAGE	477	68
CONTRACT NO. 61G18				
ILLINOIS FED. AID PROJECT				

RDY-25



LEGEND

- xx.xx' EXISTING LENGTH
- PROPOSED SIDE CURB
- () EXISTING ELEVATION/SLOPE
- SC TOP OF PROPOSED SIDE CURB
- DETECTABLE WARNINGS
- PROPOSED SIDEWALK

MODEL: Default
 FILE NAME: \\CURRENT PROJECTS\Active\1807000_75th Street Resurfacing - Dupage County\07_Design_Information\07a_Computer Files\Sheet Files\Roadway\Sheet-ADA_Ramp\1618-rt-117-86-ADA-09.dgn



USER NAME = jorger
 DESIGNED - JG
 DRAWN - JG
 PLOT SCALE = 20.00' / in.
 CHECKED - AMB
 DATE -
 REVISIONS -

DESIGNED - JG
 DRAWN - JG
 CHECKED - AMB
 DATE -
 REVISIONS -

**STATE OF ILLINOIS
 DEPARTMENT OF TRANSPORTATION**

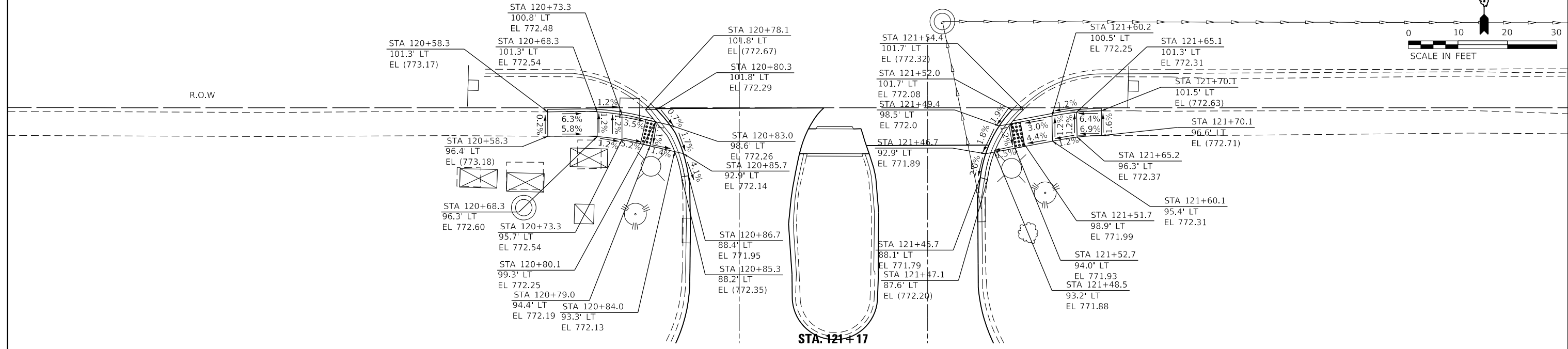
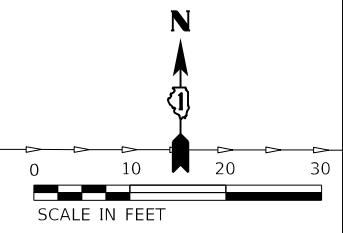
**ADA RAMP DETAILS
 DRIVEWAYS
 STA. 107 + 86 AND STA. 117 + 50**

SCALE: SHEET 9 OF 14 SHEETS STA. TO STA.

F.A.P. RTE.	SECTION	COUNTY	TOTAL SHEETS	SHEET NO.
0369	16-00233-00-CH	DUPAGE	477	69
CONTRACT NO. 61G18				
ILLINOIS FED. AID PROJECT				

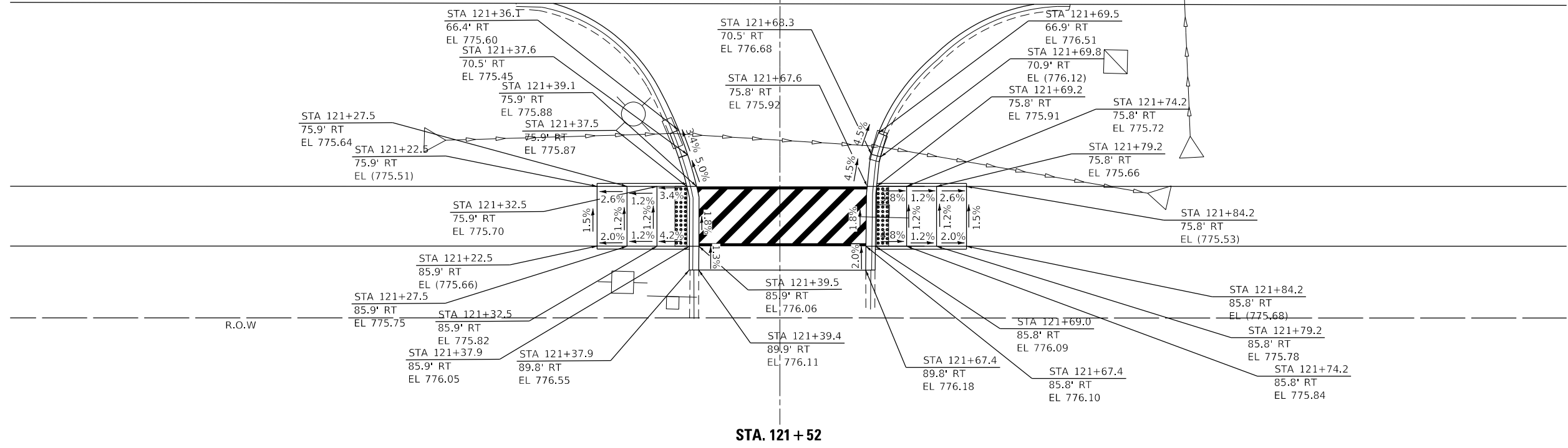
RDY-26

73RD ST



STA. 121 + 17

75TH ST



STA. 121 + 52

LEGEND

- xx.xx' EXISTING LENGTH
- PROPOSED SIDE CURB
- DETECTABLE WARNINGS
- () EXISTING ELEVATION/SLOPE
- SC TOP OF PROPOSED SIDE CURB
- ▲ PROPOSED SIDEWALK

MODEL: Default
 FILE NAME: \\CURRENT PROJECTS\Active\1807000_75th Street Resurfacing - Dupage County\07 Design Information\07a Computer Files\Sheet Files\Roadway\Sheets\ADA_Ramp\1807000_75th\plan\73rd\73rd-10.dwg



USER NAME = jorger
 DESIGNED - JG
 DRAWN - JG
 CHECKED - AMB
 DATE -
 PLOT SCALE = 20.00' / in.
 PLOT DATE = 1/10/2020

DESIGNED - JG
 DRAWN - JG
 CHECKED - AMB
 DATE -
 REVISED -
 REVISED -
 REVISED -
 REVISED -

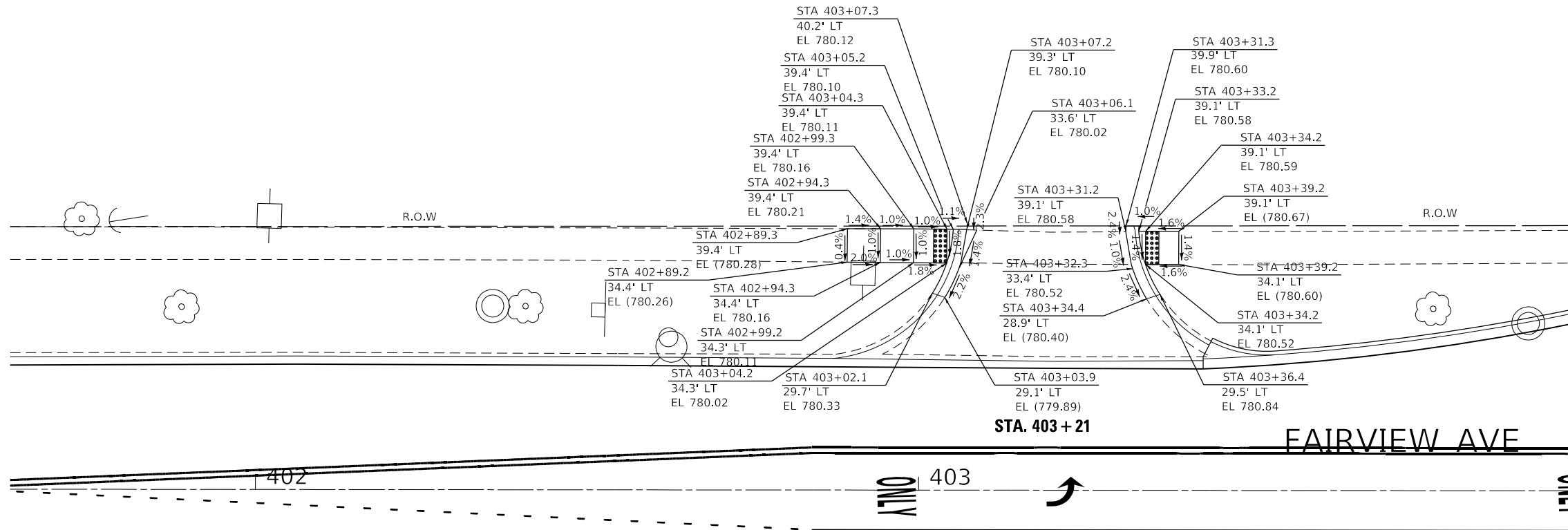
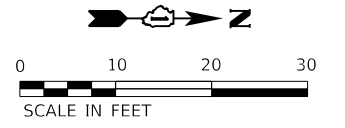
STATE OF ILLINOIS
 DEPARTMENT OF TRANSPORTATION

ADA DRIVEWAY RAMP DETAILS
 STA. 121 + 17
 STA. 121 + 52

SCALE: SHEET 10 OF 14 SHEETS STA. TO STA.

F.A.P. RTE.	SECTION	COUNTY	TOTAL SHEETS	SHEET NO.
0369	16-00233-00-CH	DUPAGE	477	70
CONTRACT NO. 61G18				
ILLINOIS FED. AID PROJECT				

RDY-27



MODEL: Default
 FILE NAME: \\CURRENT PROJECTS\active\1807000_75th Street Resurfacing - Dupage County\07 Design Information\07a Computer Files\Sheet Files\Radius\Sheets\ADA_Ramp\01\016718-rt-15a\ADA-13.dgn

LEGEND

- xx.xx' EXISTING LENGTH

 PROPOSED SIDE CURB

 DETECTABLE WARNINGS
- () EXISTING ELEVATION/SLOPE

 TOP OF PROPOSED SIDE CURB

 PROPOSED SIDEWALK

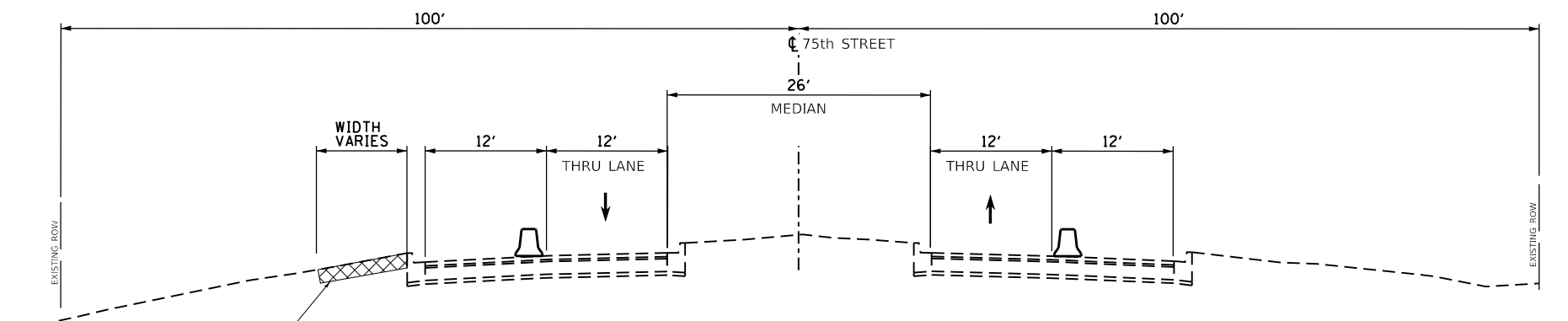


USER NAME = jorger	DESIGNED - JG	REVISED -
DRAWN - JG	REVISIONS -	
PLOT SCALE = 20.00' / in.	CHECKED - AMB	REVISIONS -
PLOT DATE = 1/10/2020	DATE -	REVISIONS -

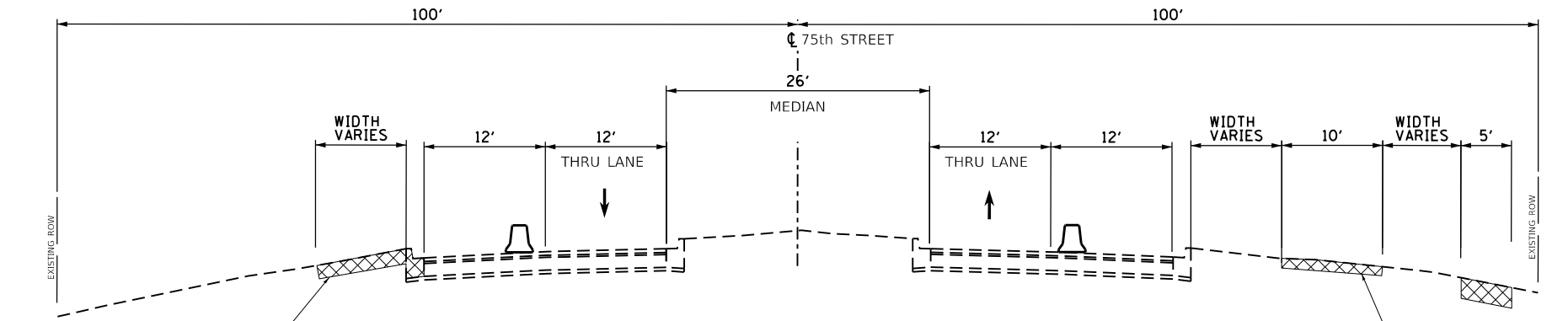
**STATE OF ILLINOIS
DEPARTMENT OF TRANSPORTATION**

ADA DRIVEWAY RAMP DETAILS STA. 403 + 21			
SCALE:	SHEET 13 OF 14 SHEETS	STA.	TO STA.

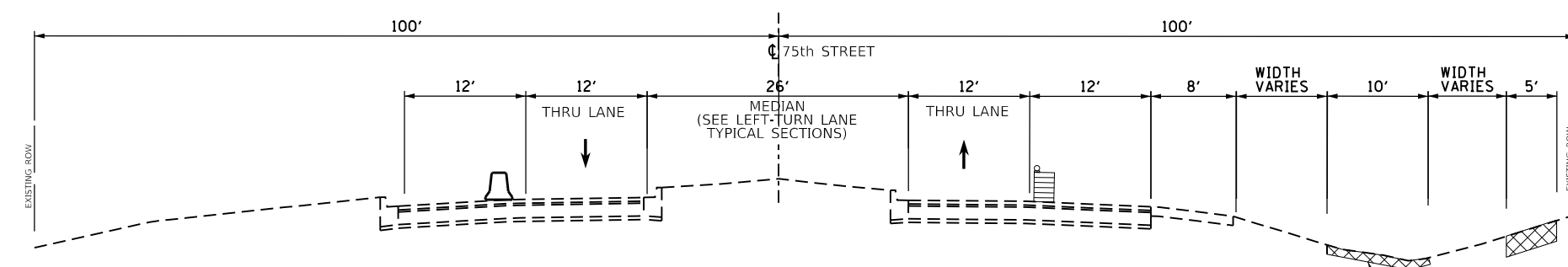
F.A.P. RTE. 0369	SECTION 16-00233-00-CH	COUNTY DUPAGE	TOTAL SHEETS 477	SHEET NO. 73
CONTRACT NO. 61G18				RDY-30
ILLINOIS FED. AID PROJECT				



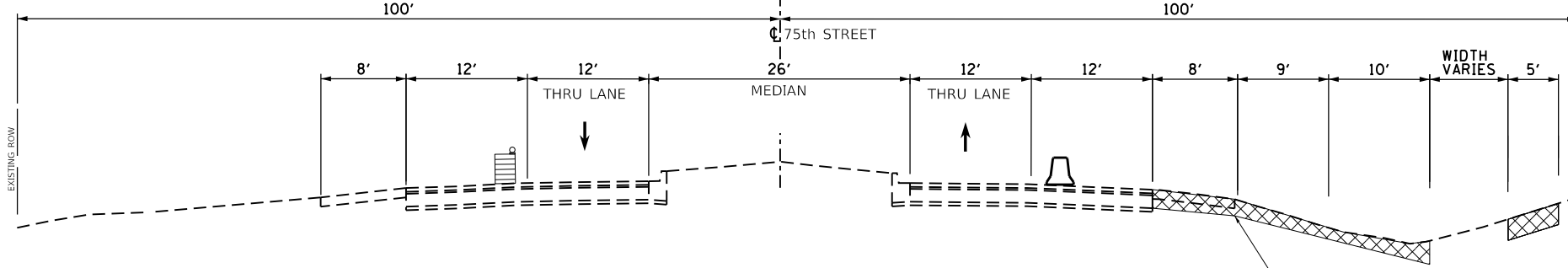
75TH STREET TYPICAL SECTION
STA. 156+84 TO STA. 158+95



75TH STREET TYPICAL SECTION
STA. 129+26 TO STA. 133+10



75TH STREET TYPICAL SECTION
STA. 114+34 TO STA. 129+26



75TH STREET TYPICAL SECTION
STA. 105+49 TO STA. 114+34

MODEL: Default
 FILE NAME: \\CURRENT PROJECTS\active\1807000_75th_Street_Resurfacing_Dupage_County\07_Design_Information\07a_Computer_Files\Sheet_Files\MOT\1807000_75th_Street_Typical\MOT-01.dgn



USER NAME = jorger
 PLOT SCALE = 20.00' / in.
 PLOT DATE = 1/10/2020

DESIGNED - JG	REVISED -
DRAWN - JG	REVISED -
CHECKED - AMB	REVISED -
DATE -	REVISED -

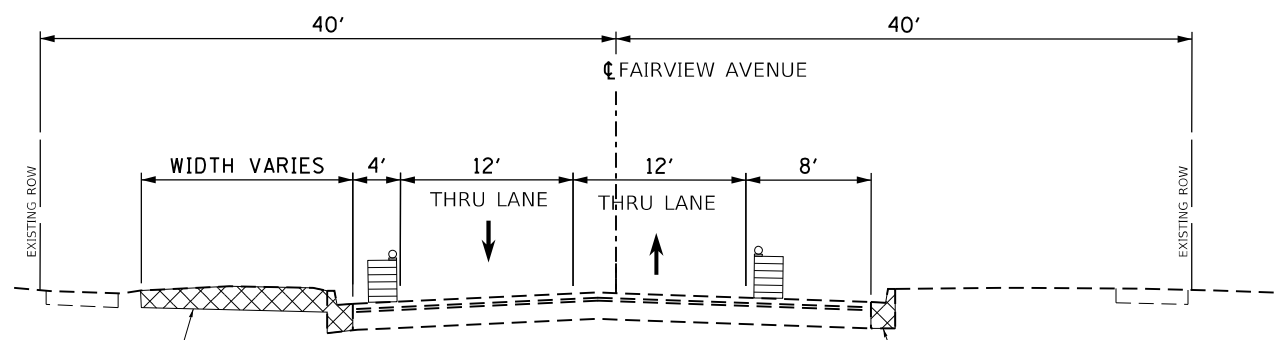
STATE OF ILLINOIS
DEPARTMENT OF TRANSPORTATION

STAGE 1 - TYPICAL SECTIONS - MOT
75TH STREET

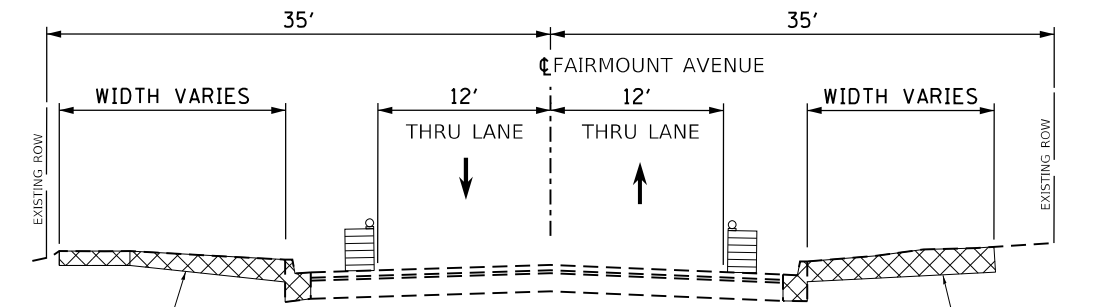
SCALE: SHEET 1 OF 6 SHEETS STA. TO STA.

F.A.P. RTE.	SECTION	COUNTY	TOTAL SHEETS	SHEET NO.
0369	16-00233-00-CH	DUPAGE	477	76
ILLINOIS FED. AID PROJECT			CONTRACT NO. 61G18	

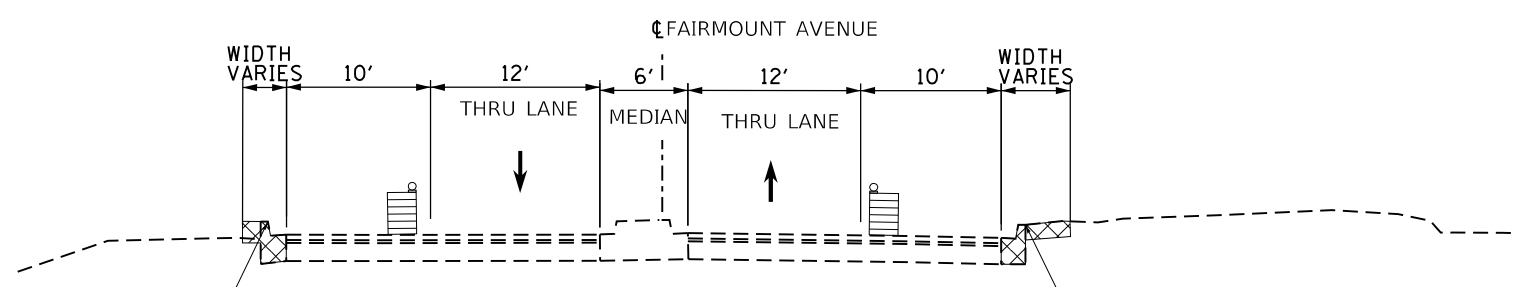
MOT-TYP-01



FAIRVIEW AVENUE TYPICAL SECTION
SOUTH OF 75th STREET



FAIRMOUNT AVENUE TYPICAL SECTION



DARIEN TOWNE CENTER MAIN ENTRANCE TYPICAL SECTION
SOUTH OF 75th STREET

MODEL: Default
 FILE NAME: \\CURRENT PROJECTS\active\1807000_75th_Street_Resurfacing_Dupage_County\07_Design_Information\07a_Computer_Files\Sheet_Files\Sheet_Files\typical\MOT-02.dgn



USER NAME = jorger	DESIGNED - JG	REVISED -
	DRAWN - JG	REVISED -
PLOT SCALE = 20.00' / in.	CHECKED - AMB	REVISED -
PLOT DATE = 1/10/2020	DATE -	REVISED -

STATE OF ILLINOIS
DEPARTMENT OF TRANSPORTATION

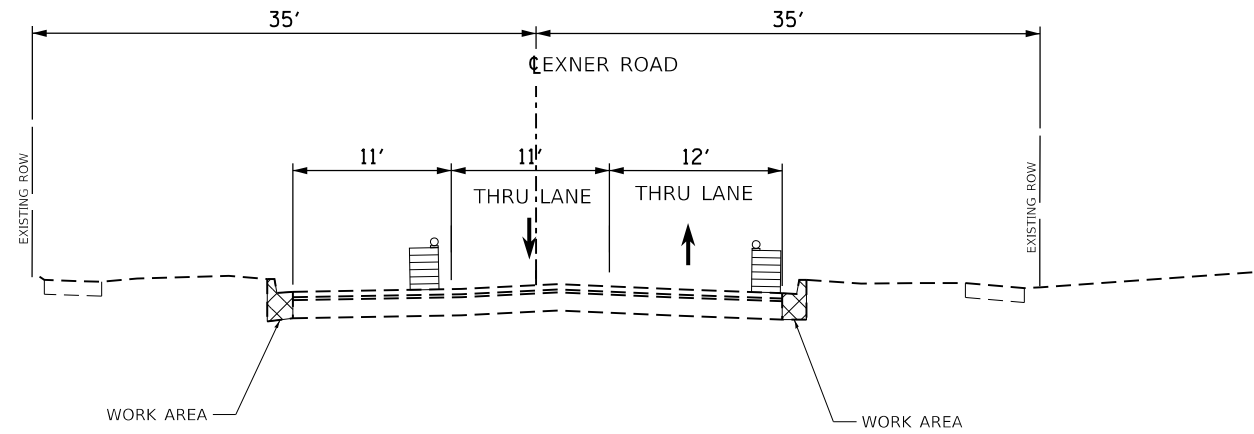
STAGE 1 – TYPICAL SECTIONS
FAIRMONT /FAIRVIEW

SCALE: SHEET 2 OF 6 SHEETS STA. TO STA.

F.A.P. RTE.	SECTION	COUNTY	TOTAL SHEETS	SHEET NO.
0369	16-00233-00-CH	DUPAGE	477	77
CONTRACT NO. 61G18			ILLINOIS FED. AID PROJECT	

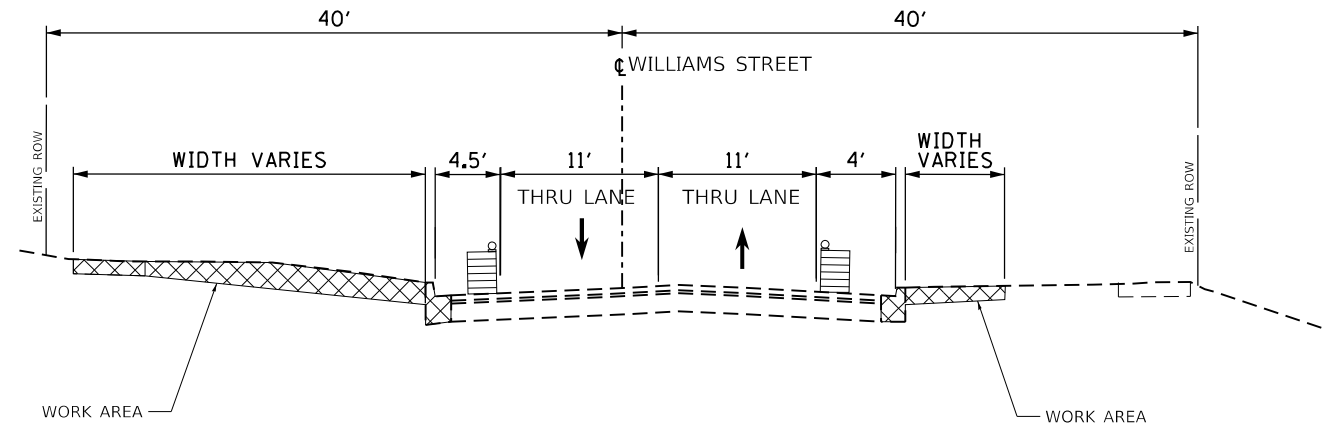
MOT-TYP-02

MODEL: Default
 FILE NAME: \\CURRENT PROJECTS\active\1807000_75th_Street_Resurfacing_Dupage_County\07_Design_Information\07a_Computer_Files\Sheet_Files\MOT-TYP-03.dgn



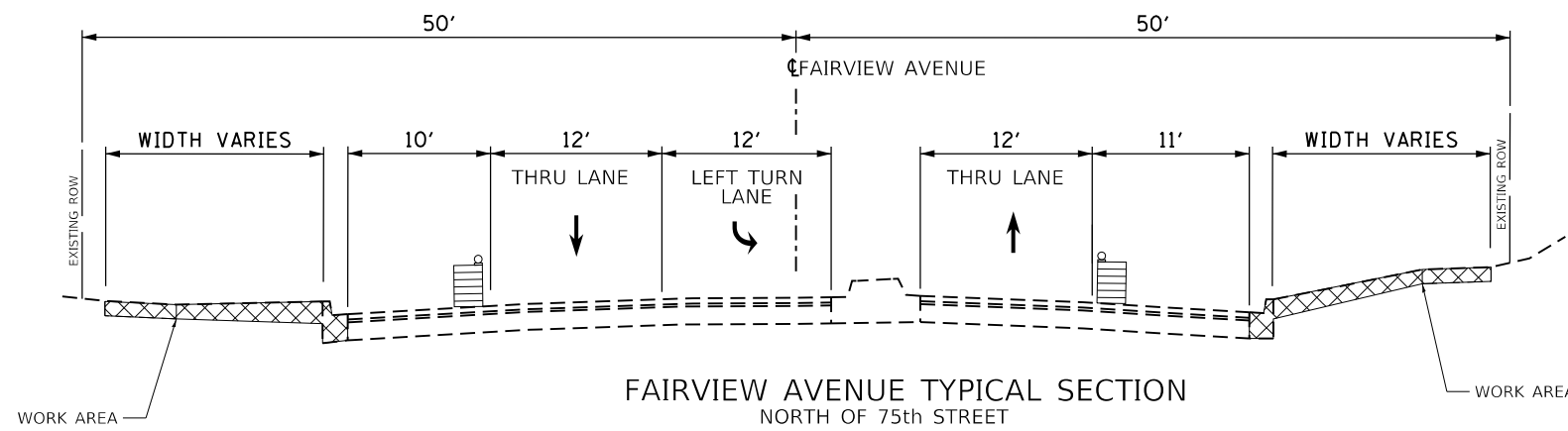
EXXNER ROAD TYPICAL SECTION

NORTH OF 75th STREET



WILLIAMS STREET TYPICAL SECTION

SOUTH OF 75th STREET



FAIRVIEW AVENUE TYPICAL SECTION

NORTH OF 75th STREET



2IM Group, LLC
 118 South Clinton St.
 Suite 350
 Chicago, IL 60661

USER NAME = jorger	DESIGNED - JG	REVISED -
	DRAWN - JG	REVISED -
PLOT SCALE = 20.00' / in.	CHECKED - AMB	REVISED -
PLOT DATE = 1/10/2020	DATE -	REVISED -

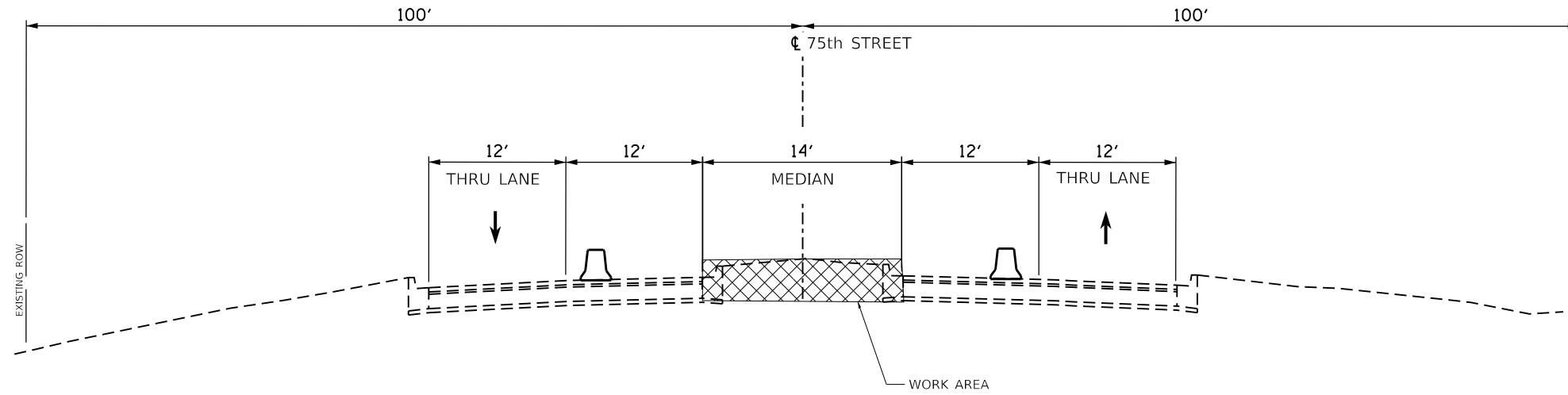
STATE OF ILLINOIS
 DEPARTMENT OF TRANSPORTATION

STAGE 1 - TYPICAL SECTIONS
 EXNER /WILLIAMS /FAIRVIEW

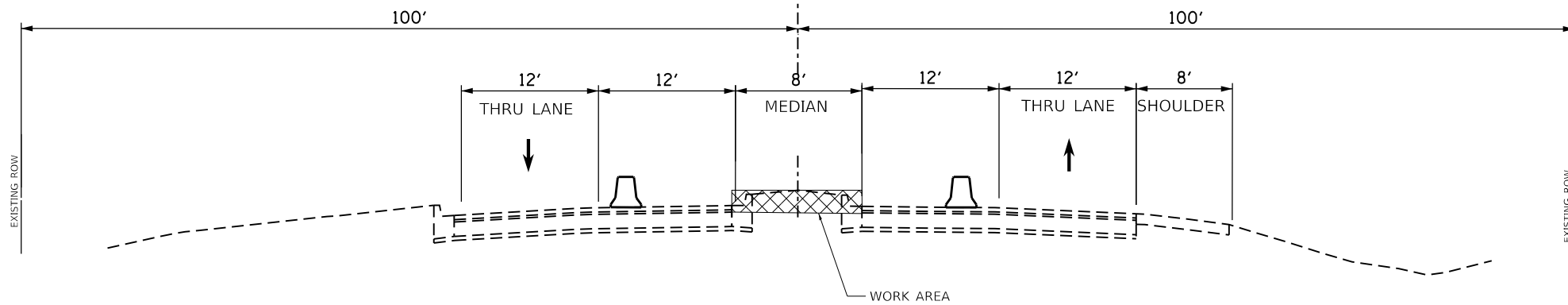
SCALE: SHEET 3 OF 6 SHEETS STA. TO STA.

F.A.P. RTE.	SECTION	COUNTY	TOTAL SHEETS	SHEET NO.
0369	16-00233-00-CH	DUPAGE	477	78
CONTRACT NO. 61G18				
ILLINOIS FED. AID PROJECT				

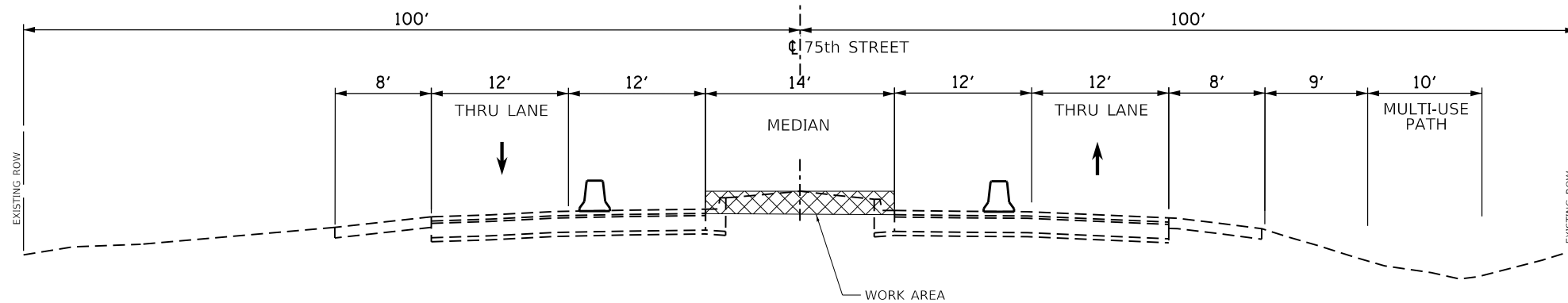
MOT-TYP-03



75TH STREET TYPICAL SECTION
STA. 129+26 TO STA. 133+10



75TH STREET TYPICAL SECTION
STA. 114+34 TO STA. 119+70



75TH STREET TYPICAL SECTION
STA. 113+40 TO STA. 114+34

MODEL: Default
 FILE NAME: \\CURRENT PROJECTS\active\1807000_75th_Street_Resurfacing_Dupage_County\07_Design_Information\07a_Computer_Files\Sheet_Files\Sheet_Files\typical\MOT-04.dgn



2im Group, LLC
 118 South Clinton St.
 Suite 350
 Chicago, IL 60661

USER NAME = jorger	DESIGNED - JG	REVISED -
	DRAWN - JG	REVISED -
PLOT SCALE = 20.00' / in.	CHECKED - AMB	REVISED -
PLOT DATE = 1/10/2020	DATE -	REVISED -

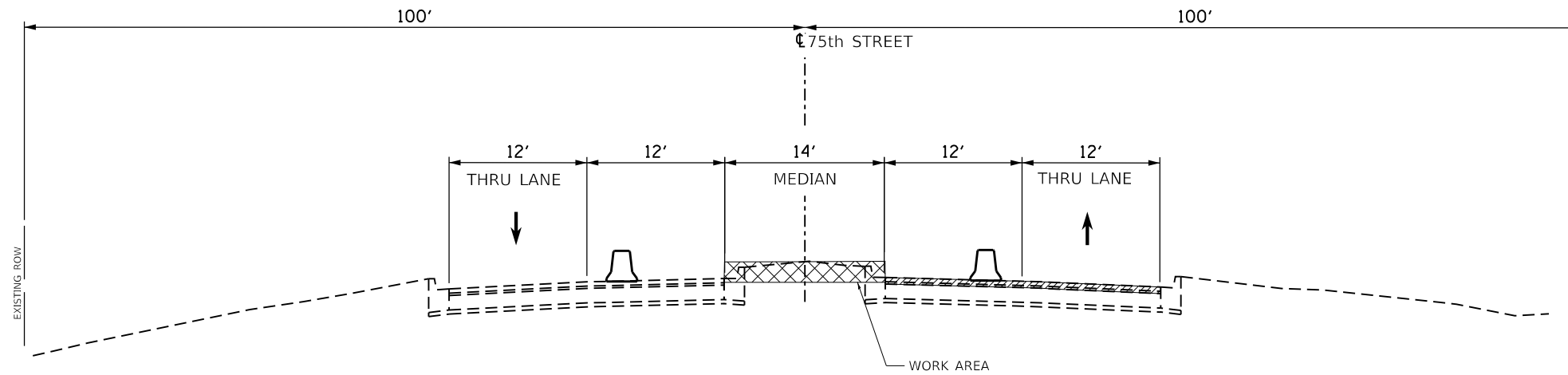
STATE OF ILLINOIS
 DEPARTMENT OF TRANSPORTATION

STAGE 2 - TYPICAL SECTIONS
 75TH STREET

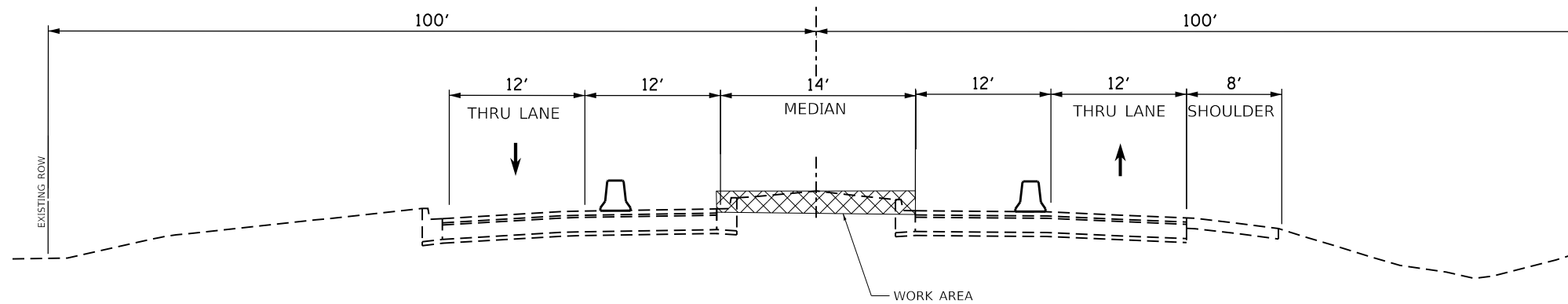
SCALE: SHEET 4 OF 6 SHEETS STA. TO STA.

F.A.P. RTE.	SECTION	COUNTY	TOTAL SHEETS	SHEET NO.
0369	16-00233-00-CH	DUPAGE	477	79
CONTRACT NO. 61G18				
ILLINOIS		FED. AID PROJECT		

MOT-TYP-04



75TH STREET TYPICAL SECTION
STA. 154+25 TO STA. 158+95



75TH STREET TYPICAL SECTION
STA. 142+17 TO STA. 154+25
STA. 158+95 TO STA. 162+94

MODEL: Default
 FILE NAME: \\CURRENT PROJECTS\active\1807000_75th_Street_Resurfacing_Dupage County\07_Design_Information\07_Computer_Files\Sheet_Files\MOT\1807000_75th_Street_Typical\MOT-05.dgn



2IM Group, LLC
 118 South Clinton St.
 Suite 350
 Chicago, IL 60661

USER NAME = jorger	DESIGNED - JG	REVISED -
	DRAWN - JG	REVISED -
PLOT SCALE = 20.00' / in.	CHECKED - AMB	REVISED -
PLOT DATE = 1/10/2020	DATE -	REVISED -

STATE OF ILLINOIS
DEPARTMENT OF TRANSPORTATION

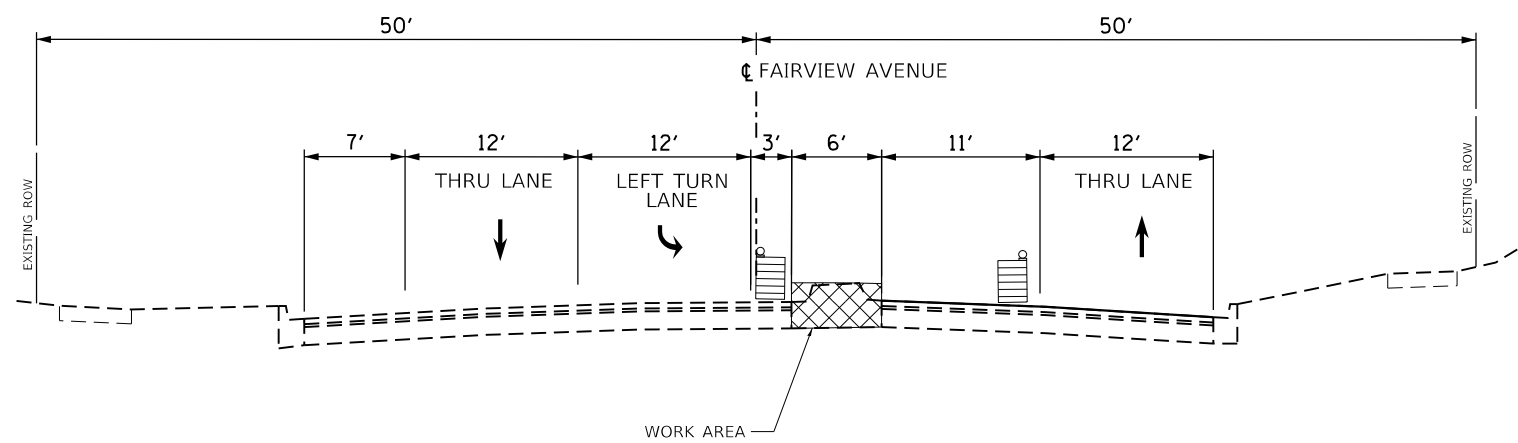
STAGE 2 – TYPICAL SECTIONS
75TH STREET

SCALE: SHEET 5 OF 6 SHEETS STA. TO STA.

F.A.P. RTE.	SECTION	COUNTY	TOTAL SHEETS	SHEET NO.
0369	16-00233-00-CH	DUPAGE	477	80
CONTRACT NO. 61G18				
ILLINOIS FED. AID PROJECT				

MOT-TYP-05

MODEL: Default
 FILE NAME: \\CURRENT PROJECTS\active\1807000_75th_Street_Resurfacing_Dupage_County\07_Design_Information\07a_Computer_Files\Sheet_Files\MOT\1807000_75th_Street_Typical\MOT-06.dgn



FAIRVIEW AVENUE TYPICAL SECTION
 NORTH OF 75th STREET



2im Group, LLC
 118 South Clinton St.
 Suite 350
 Chicago, IL 60661

USER NAME = jorger	DESIGNED - JG	REVISED -
	DRAWN - JG	REVISED -
PLOT SCALE = 20.00' / in.	CHECKED - AMB	REVISED -
PLOT DATE = 1/10/2020	DATE -	REVISED -

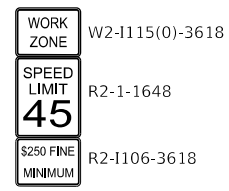
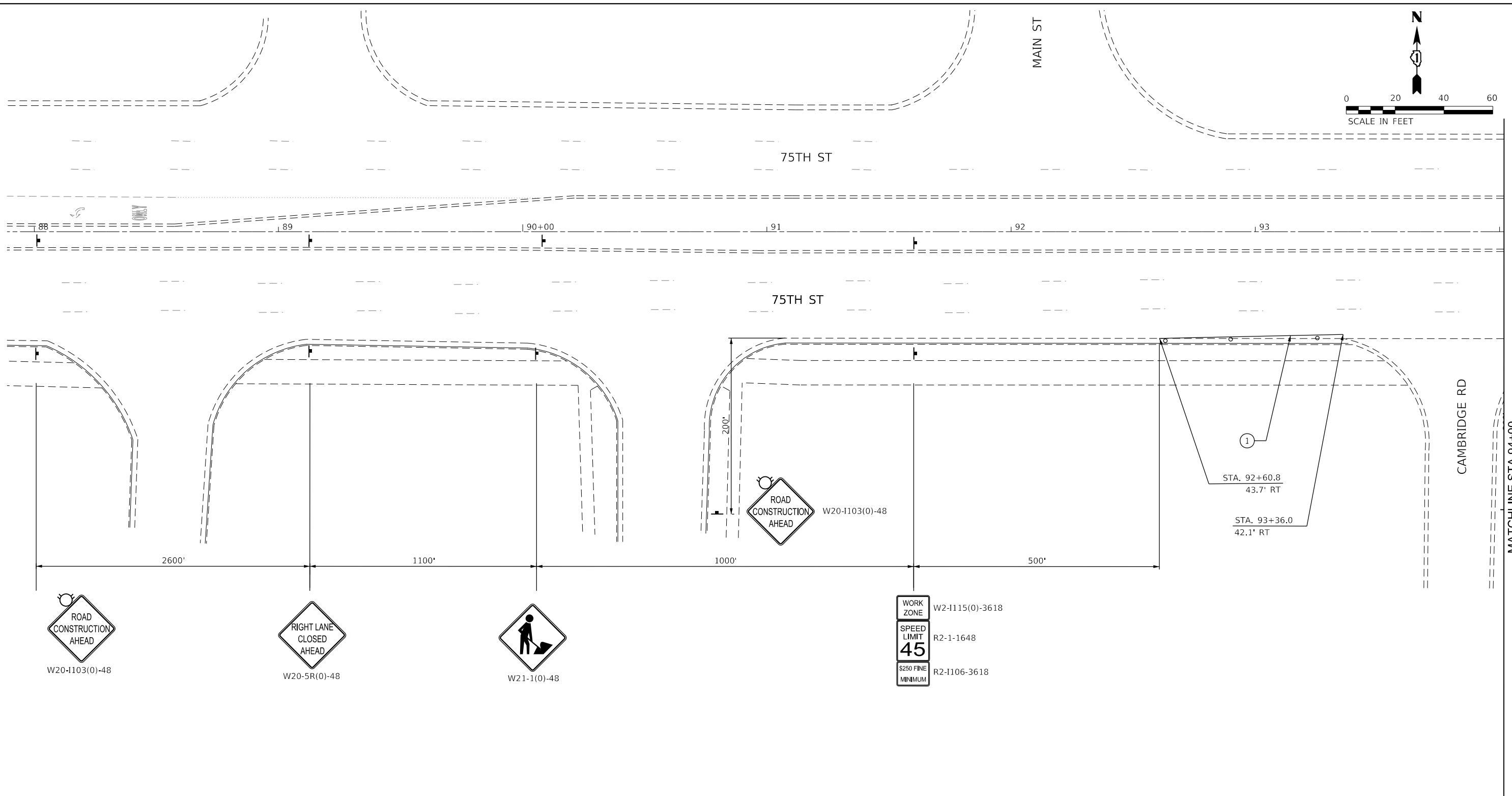
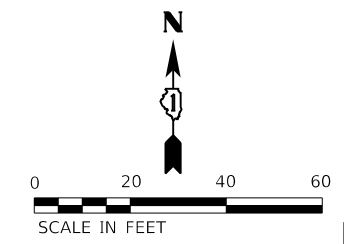
STATE OF ILLINOIS
 DEPARTMENT OF TRANSPORTATION

STAGE 2 - TYPICAL SECTIONS
 FAIRVIEW AVE

SCALE: SHEET 6 OF 6 SHEETS STA. TO STA.

F.A.P. RTE.	SECTION	COUNTY	TOTAL SHEETS	SHEET NO.
0369	16-00233-00-CH	DUPAGE	477	81
CONTRACT NO. 61G18				
ILLINOIS FED. AID PROJECT				

MOT-TYP-06



LEGEND		LEGEND	
	WORK AREA	②	TEMPORARY PAVEMENT MARKING - LINE 4" - SOLID YELLOW (2 LINES @ 11" CENTER-TO-CENTER)
	COMPLETED WORK FROM PREVIOUS STAGE	③	TEMPORARY PAVEMENT MARKING - LINE 24" - SOLID WHITE
	TEMPORARY TRAFFIC SIGN	④	TEMPORARY PAVEMENT MARKING - LINE 4" - SOLID YELLOW
	DRUM - 100' C-C ALONG ROADWAY, 25' C-C ALONG CURVED EDGE, 20' C-C ALONG TAPER	⑤	TEMPORARY PAVEMENT MARKING - LINE 6" - SOLID WHITE
	TRAFFIC FLOW DIRECTION	⑥	TEMPORARY PAVEMENT MARKING LETTERS AND SYMBOLS
	ARROW BOARD	⑦	TEMPORARY PAVEMENT MARKING - LINE 12" - SOLID WHITE
	TEMPORARY CONCRETE BARRIER	⑧	TEMPORARY PAVEMENT MARKING - LINE 8" - WHITE (2' DASH, 6' SKIP)
	DETECTABLE PEDESTRIAN CHANNELIZING BARRICADE	⑨	TEMPORARY PAVEMENT MARKING - LINE 6" - WHITE (2' DASH, 6' SKIP)
	IMPACT ATTENUATOR	⑩	TEMPORARY PAVEMENT MARKING - LINE 8" - SOLID WHITE
①	TEMPORARY PAVEMENT MARKING - LINE 4" - SOLID WHITE	⑪	TEMPORARY PAVEMENT MARKING - LINE 4" - WHITE (10' DASH, 30' SKIP)
		⑫	TEMPORARY PAVEMENT MARKING - LINE 8" - WHITE (3' DASH, 9' SKIP)

MODEL: Default
 FILE NAME: \\CURRENT PROJECTS\active\1807000_75th_Street_Resurfacing_Dupage_County\07_Design_Information\07a_Computer_Files\Sheet_Files\MOT-1-DTP016718-shsctsfplg1-01.dgn













USER NAME = jorger	DESIGNED - JG	REVISIONS
	DRAWN - JG	REVISIONS
PLOT SCALE = 40.00' / in.	CHECKED - AMB	REVISIONS
PLOT DATE = 1/10/2020	DATE - 1/10/2020	REVISIONS












STATE OF ILLINOIS
DEPARTMENT OF TRANSPORTATION

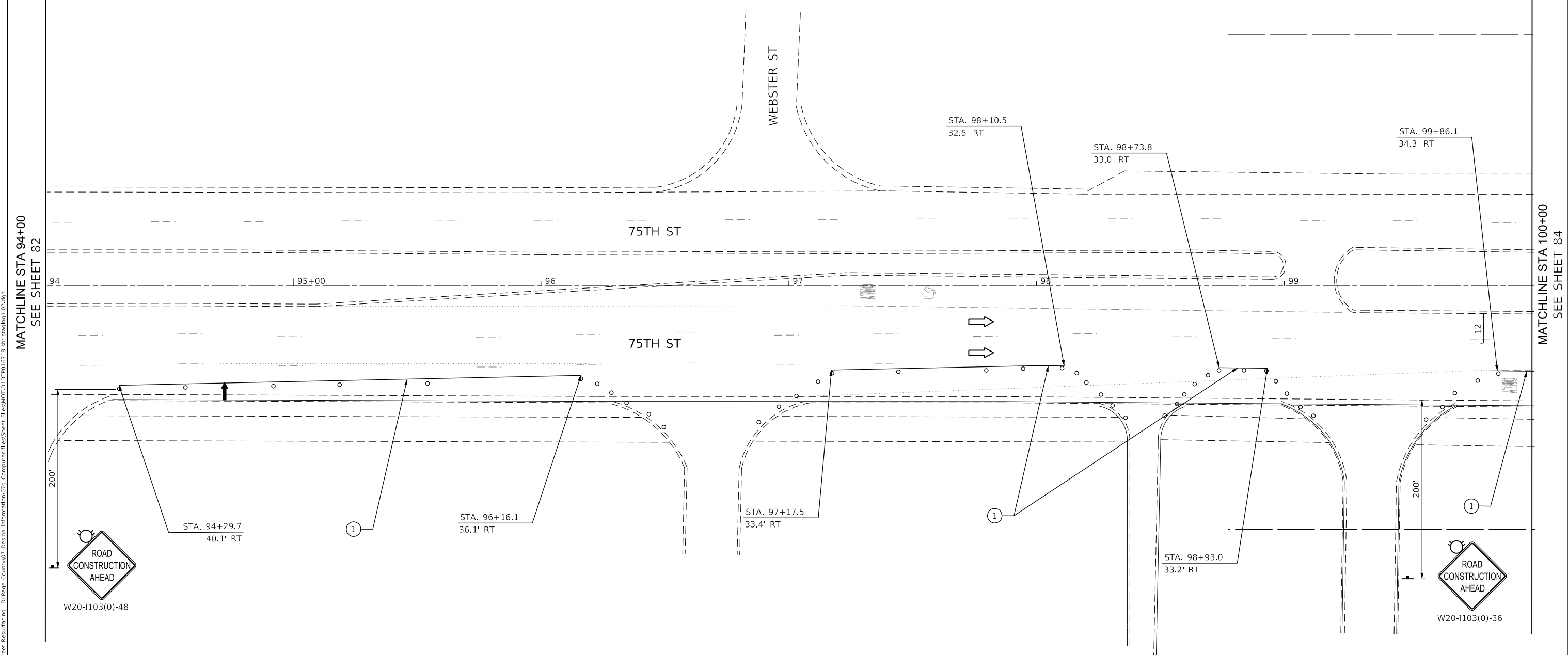
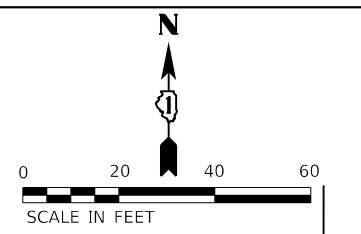
MAINTENANCE OF TRAFFIC – STAGE 1
75TH STREET
 SCALE: 1"=20' SHEET 1 OF 24 SHEETS STA. TO STA.

F.A.P. RTE. 0369	SECTION 16-00233-00-CH	COUNTY DUPAGE	TOTAL SHEETS 477	SHEET NO. 82
CONTRACT NO. 61G18			MOT-1-01	
ILLINOIS		FED. AID PROJECT		

LEGEND

-  WORK AREA
-  COMPLETED WORK FROM PREVIOUS STAGE
-  TEMPORARY TRAFFIC SIGN
-  DRUM - 100' C-C ALONG ROADWAY, 25' C-C ALONG CURVED EDGE, 20' C-C ALONG TAPER
-  TRAFFIC FLOW DIRECTION
-  ARROW BOARD
-  TEMPORARY CONCRETE BARRIER
-  DETECTABLE PEDESTRIAN CHANNELIZING BARRICADE
-  IMPACT ATTENUATOR
-  TEMPORARY PAVEMENT MARKING - LINE 4" - SOLID WHITE

-  TEMPORARY PAVEMENT MARKING - LINE 4" - SOLID YELLOW (2 LINES @ 11" CENTER-TO-CENTER)
-  TEMPORARY PAVEMENT MARKING - LINE 24" - SOLID WHITE
-  TEMPORARY PAVEMENT MARKING - LINE 4" - SOLID YELLOW
-  TEMPORARY PAVEMENT MARKING - LINE 6" - SOLID WHITE
-  TEMPORARY PAVEMENT MARKING LETTERS AND SYMBOLS
-  TEMPORARY PAVEMENT MARKING - LINE 12" - SOLID WHITE
-  TEMPORARY PAVEMENT MARKING - LINE 8" - WHITE (2' DASH, 6' SKIP)
-  TEMPORARY PAVEMENT MARKING - LINE 6" - WHITE (2' DASH, 6' SKIP)
-  TEMPORARY PAVEMENT MARKING - LINE 8" - SOLID WHITE
-  TEMPORARY PAVEMENT MARKING - LINE 4" - WHITE (10' DASH, 30' SKIP)
-  TEMPORARY PAVEMENT MARKING - LINE 8" - WHITE (3' DASH, 9' SKIP)



MODEL: Default
 FILE NAME: \\CURRENT PROJECTS\ACTIVE\1807000 75th Street Resurfacing - DuPage County\07 Design Information\07g Computer Files\Sheet Files\MOT-1-DTP016718-ht-ctg-fig-1-02.dgn
 PROJECT: CURRENT PROJECTS\ACTIVE\1807000 75th Street Resurfacing - DuPage County\07 Design Information\07g Computer Files\Sheet Files\MOT-1-DTP016718-ht-ctg-fig-1-02.dgn

MATCHLINE STA 94+00
SEE SHEET 82

MATCHLINE STA 100+00
SEE SHEET 84



USER NAME = jorger	DESIGNED - JG	REVISED -
DRAWN - JG	REVISIONS -	
PLOT SCALE = 40.00' / in.	CHECKED - AMB	REVISED -
PLOT DATE = 1/10/2020	DATE - 1/10/2020	REVISED -

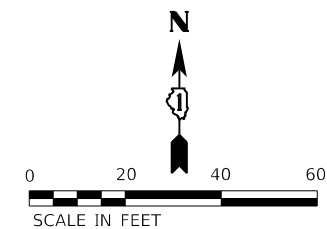
**STATE OF ILLINOIS
 DEPARTMENT OF TRANSPORTATION**

**MAINTENANCE OF TRAFFIC - STAGE 1
 75TH STREET**

SCALE: 1"=20' SHEET 2 OF 24 SHEETS STA. TO STA.

F.A.P. RTE.	SECTION	COUNTY	TOTAL SHEETS	SHEET NO.
0369	16-00233-00-CH	DUPAGE	477	83
CONTRACT NO. 61G18				
ILLINOIS FED. AID PROJECT				

MOT-1-02



W2-1115(0)-3618
R2-1-1648
R2-1106-3618

WORK ZONE
SPEED LIMIT
45
\$250 FINE
MINIMUM

G20-1103-3660

END
WORK ZONE
SPEED LIMIT

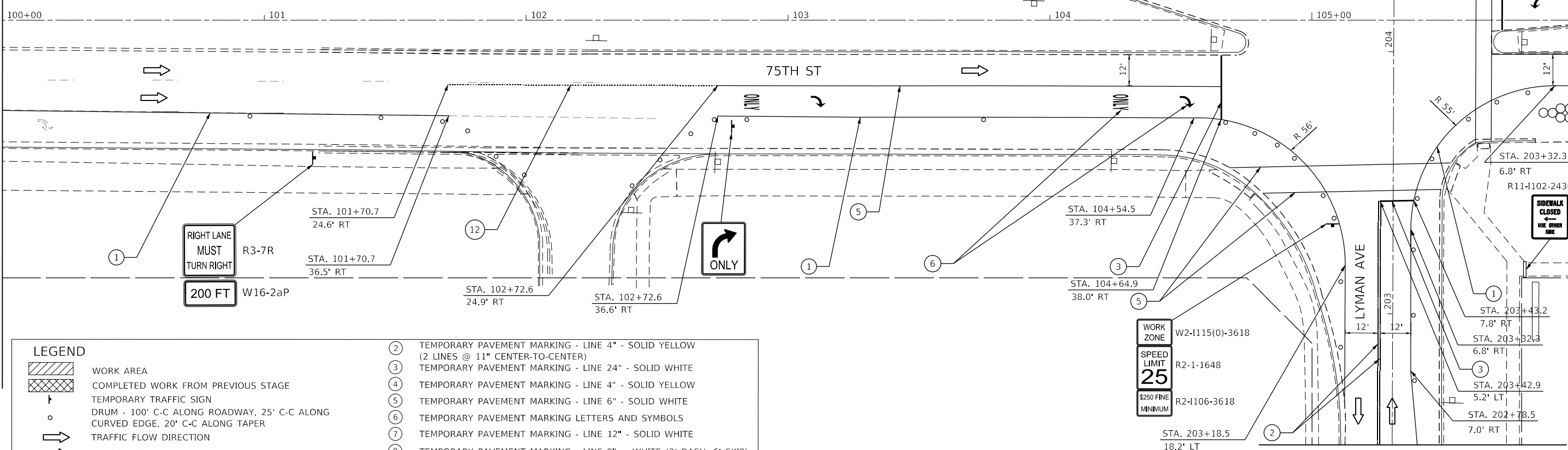
75TH ST

75TH ST

MATCHLINE STA 202+50
SEE SHEET 98

MATCHLINE STA 100+00
SEE SHEET 83

MATCHLINE STA 106+00
SEE SHEET 85



LEGEND			
	WORK AREA	②	TEMPORARY PAVEMENT MARKING - LINE 4" - SOLID YELLOW (2 LINES @ 11" CENTER-TO-CENTER)
	COMPLETED WORK FROM PREVIOUS STAGE	③	TEMPORARY PAVEMENT MARKING - LINE 24" - SOLID WHITE
	TEMPORARY TRAFFIC SIGN	④	TEMPORARY PAVEMENT MARKING - LINE 4" - SOLID YELLOW
	DRUM - 100' C-C ALONG ROADWAY, 25' C-C ALONG CURVED EDGE, 20' C-C ALONG TAPER	⑤	TEMPORARY PAVEMENT MARKING - LINE 6" - SOLID WHITE
	TRAFFIC FLOW DIRECTION	⑥	TEMPORARY PAVEMENT MARKING LETTERS AND SYMBOLS
	ARROW BOARD	⑦	TEMPORARY PAVEMENT MARKING - LINE 12" - SOLID WHITE
	TEMPORARY CONCRETE BARRIER	⑧	TEMPORARY PAVEMENT MARKING - LINE 8" - WHITE (2' DASH, 6' SKIP)
	DETECTABLE PEDESTRIAN CHANNELIZING BARRICADE	⑨	TEMPORARY PAVEMENT MARKING - LINE 6" - WHITE (2' DASH, 6' SKIP)
	IMPACT ATTENUATOR	⑩	TEMPORARY PAVEMENT MARKING - LINE 8" - SOLID WHITE
①	TEMPORARY PAVEMENT MARKING - LINE 4" - SOLID WHITE	⑪	TEMPORARY PAVEMENT MARKING - LINE 4" - WHITE (10' DASH, 30' SKIP)
		⑫	TEMPORARY PAVEMENT MARKING - LINE 8" - WHITE (3' DASH, 9' SKIP)

MODEL: Default
 FILE NAME: \\CURRENT PROJECTS\Active\1807000_75th_Street_Resurfacing_DurPage_Counts\07_Design_Information\079_Computer_Files\Sheet_Files\MOT1-DTP016718-Substationing-1-03.dgn
 DATE: 1/10/2020 11:00:00 AM



USER NAME = jorger	DESIGNED - JG	REVISED -
	DRAWN - JG	REVISED -
PLOT SCALE = 40.00' / in.	CHECKED - AMB	REVISED -
PLOT DATE = 1/10/2020	DATE - 1/10/2020	REVISED -

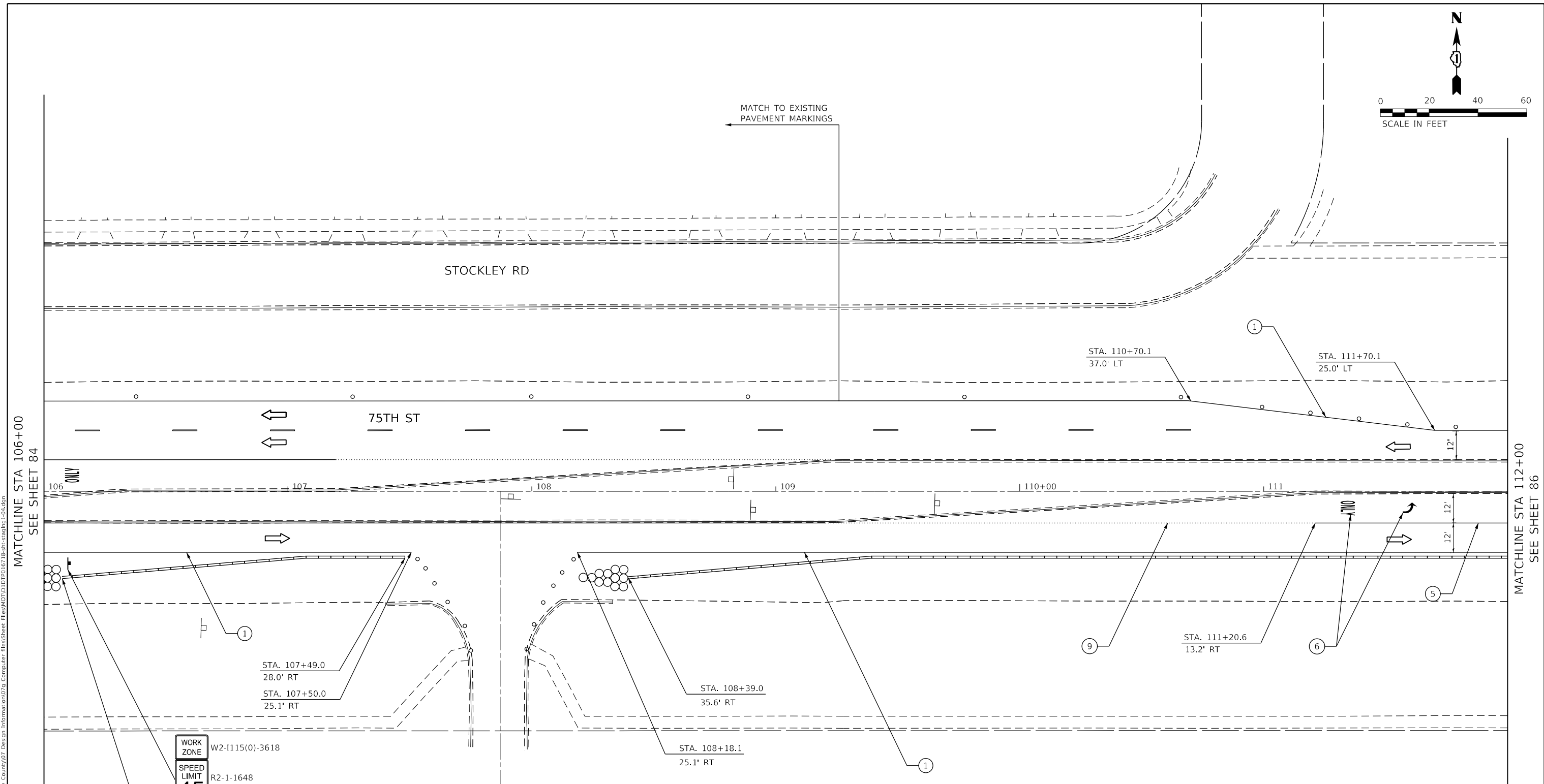
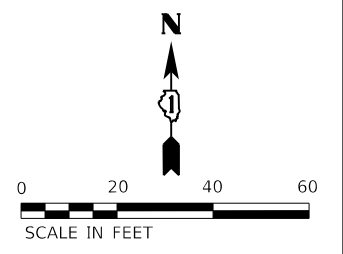
STATE OF ILLINOIS
DEPARTMENT OF TRANSPORTATION

MAINTENANCE OF TRAFFIC – STAGE 1
75TH STREET

SCALE: 1"=20' SHEET 3 OF 24 SHEETS STA. 100+00 TO STA. 106+00

F.A.P. RTE. 0369	SECTION 16-00233-00-CH	COUNTY DUPAGE	TOTAL SHEETS 477	SHEET NO. 84
ILLINOIS FED. AID PROJECT			CONTRACT NO. 61G18	

MOT-1-03



WORK ZONE	W2-1115(0)-3618
SPEED LIMIT	R2-1-1648
45	
\$250 FINE MINIMUM	R2-1106-3618

LEGEND			
	WORK AREA	②	TEMPORARY PAVEMENT MARKING - LINE 4" - SOLID YELLOW (2 LINES @ 11" CENTER-TO-CENTER)
	COMPLETED WORK FROM PREVIOUS STAGE	③	TEMPORARY PAVEMENT MARKING - LINE 24" - SOLID WHITE
	TEMPORARY TRAFFIC SIGN	④	TEMPORARY PAVEMENT MARKING - LINE 4" - SOLID YELLOW
	DRUM - 100' C-C ALONG ROADWAY, 25' C-C ALONG CURVED EDGE, 20' C-C ALONG TAPER	⑤	TEMPORARY PAVEMENT MARKING - LINE 6" - SOLID WHITE
	TRAFFIC FLOW DIRECTION	⑥	TEMPORARY PAVEMENT MARKING LETTERS AND SYMBOLS
	ARROW BOARD	⑦	TEMPORARY PAVEMENT MARKING - LINE 12" - SOLID WHITE
	TEMPORARY CONCRETE BARRIER	⑧	TEMPORARY PAVEMENT MARKING - LINE 8" - WHITE (2' DASH, 6' SKIP)
	DETECTABLE PEDESTRIAN CHANNELIZING BARRICADE	⑨	TEMPORARY PAVEMENT MARKING - LINE 6" - WHITE (2' DASH, 6' SKIP)
	IMPACT ATTENUATOR	⑩	TEMPORARY PAVEMENT MARKING - LINE 8" - SOLID WHITE
①	TEMPORARY PAVEMENT MARKING - LINE 4" - SOLID WHITE	⑪	TEMPORARY PAVEMENT MARKING - LINE 4" - WHITE (10' DASH, 30' SKIP)
		⑫	TEMPORARY PAVEMENT MARKING - LINE 8" - WHITE (3' DASH, 9' SKIP)

MATCHLINE STA 106+00
SEE SHEET 84

MATCHLINE STA 112+00
SEE SHEET 86

MODEL: Default
FILE NAME: \\CURRENT PROJECTS\active\1807000_75th Street Resurfacing - Dupage County\07 Design Information\07 Computer Files\Sheet Files\MOT\112\18-act-sta\plg-1-04.dgn



USER NAME = jorger	DESIGNED - JG	REVISED -
PLOT SCALE = 40.00' / in.	DRAWN - JG	REVISED -
PLOT DATE = 1/10/2020	CHECKED - AMB	REVISED -
	DATE - 1/10/2020	REVISED -

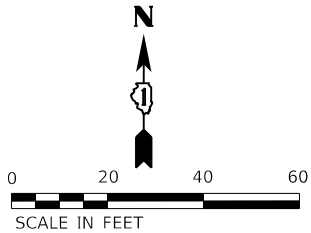
**STATE OF ILLINOIS
DEPARTMENT OF TRANSPORTATION**

**MAINTENANCE OF TRAFFIC - STAGE 1
75TH STREET**

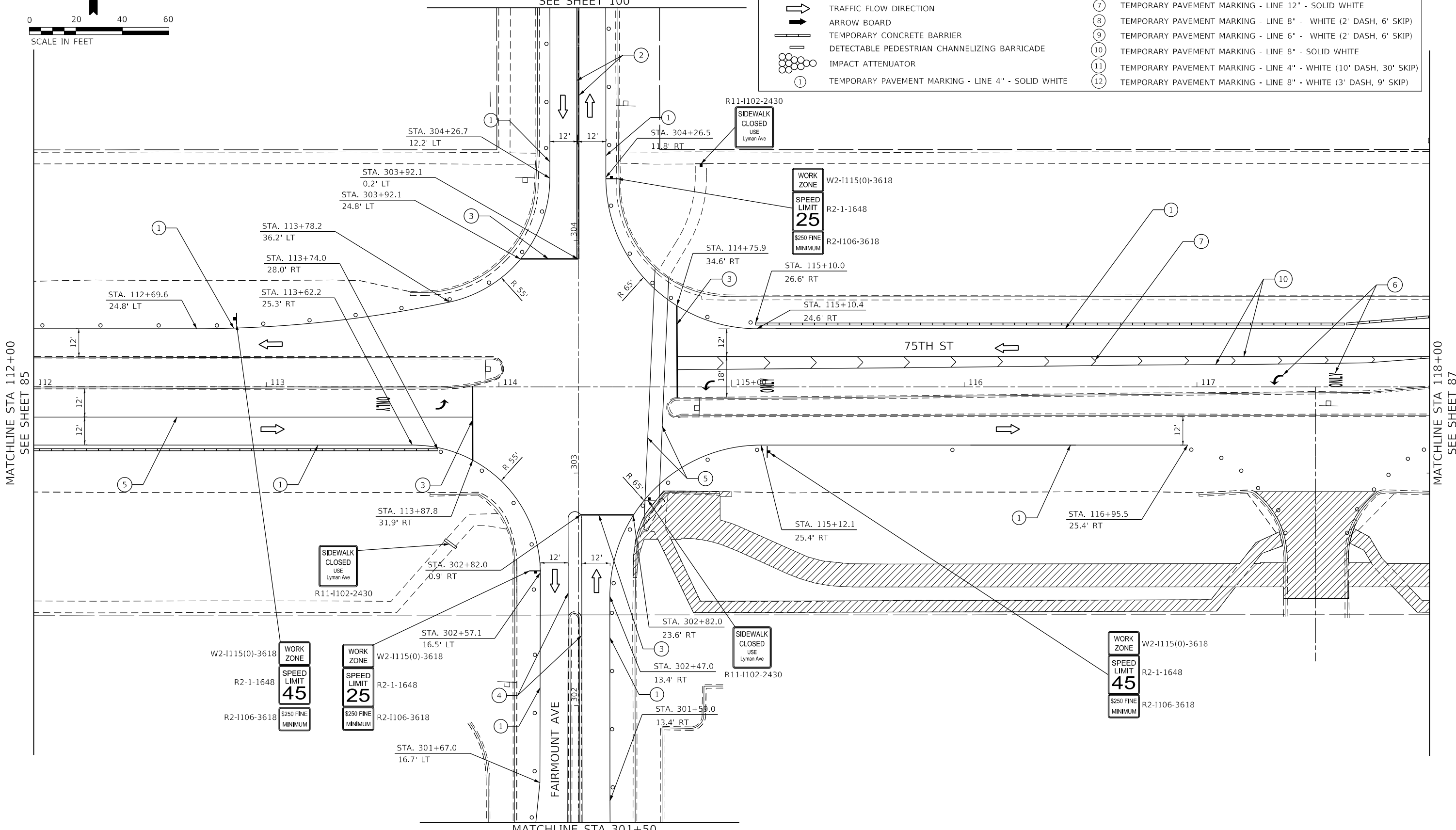
SCALE: 1"=20' SHEET 4 OF 24 SHEETS STA. 106+00 TO STA. 112+00

F.A.P. RTE.	SECTION	COUNTY	TOTAL SHEETS	SHEET NO.
0369	16-00233-00-CH	DUPAGE	477	85
CONTRACT NO. 61G18				
ILLINOIS FED. AID PROJECT				

MOT-1-04



LEGEND	
	WORK AREA
	COMPLETED WORK FROM PREVIOUS STAGE
	TEMPORARY TRAFFIC SIGN
	DRUM - 100' C-C ALONG ROADWAY, 25' C-C ALONG CURVED EDGE, 20' C-C ALONG TAPER
	TRAFFIC FLOW DIRECTION
	ARROW BOARD
	TEMPORARY CONCRETE BARRIER
	DETECTABLE PEDESTRIAN CHANNELIZING BARRICADE
	IMPACT ATTENUATOR
	TEMPORARY PAVEMENT MARKING - LINE 4" - SOLID WHITE
	TEMPORARY PAVEMENT MARKING - LINE 4" - SOLID YELLOW (2 LINES @ 11" CENTER-TO-CENTER)
	TEMPORARY PAVEMENT MARKING - LINE 24" - SOLID WHITE
	TEMPORARY PAVEMENT MARKING - LINE 4" - SOLID YELLOW
	TEMPORARY PAVEMENT MARKING - LINE 6" - SOLID WHITE
	TEMPORARY PAVEMENT MARKING LETTERS AND SYMBOLS
	TEMPORARY PAVEMENT MARKING - LINE 12" - SOLID WHITE
	TEMPORARY PAVEMENT MARKING - LINE 8" - WHITE (2' DASH, 6' SKIP)
	TEMPORARY PAVEMENT MARKING - LINE 6" - WHITE (2' DASH, 6' SKIP)
	TEMPORARY PAVEMENT MARKING - LINE 8" - SOLID WHITE
	TEMPORARY PAVEMENT MARKING - LINE 4" - WHITE (10' DASH, 30' SKIP)
	TEMPORARY PAVEMENT MARKING - LINE 8" - WHITE (3' DASH, 9' SKIP)



MODEL: Default
 FILE NAME: \\CURRENT PROJECTS\Active\1807000_75th_Street_Resurfacing_DuPage_County\07_Design_Information\07a_Computer_Plots\Sheet_Plot\18-Substationing-1-05.dgn
 DuPage County\07_Design_Information\07a_Computer_Plots\Sheet_Plot\18-Substationing-1-05.dgn



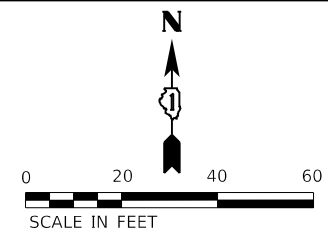
USER NAME = jorger	DESIGNED - JG	REVISED -
PLOT SCALE = 40.00' / in.	DRAWN - JG	REVISED -
PLOT DATE = 1/10/2020	CHECKED - AMB	REVISED -
	DATE - 1/10/2020	REVISED -

STATE OF ILLINOIS
DEPARTMENT OF TRANSPORTATION

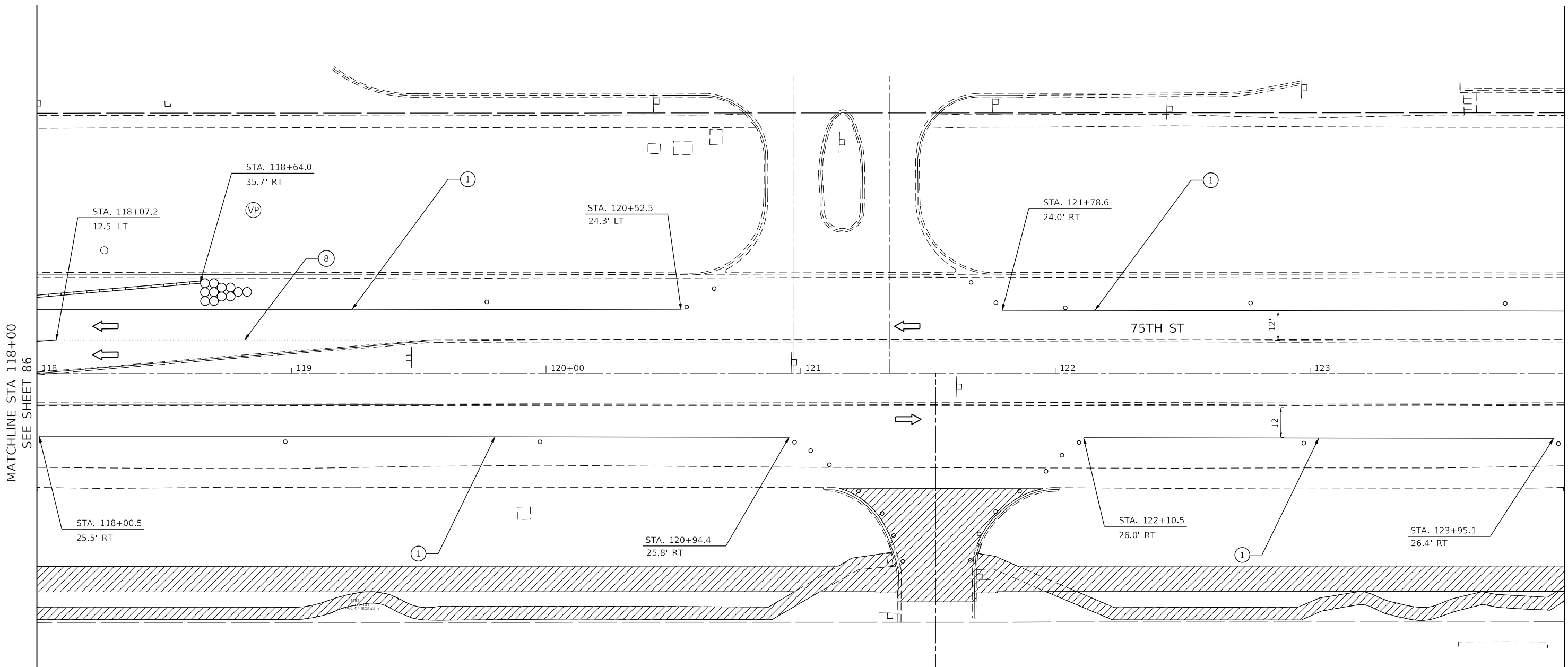
MAINTENANCE OF TRAFFIC – STAGE 1
75TH STREET
 SCALE: 1"=20' SHEET 5 OF 24 SHEETS STA. 112+00 TO STA. 118+00

F.A.P. RTE. 0369	SECTION 16-00233-00-CH	COUNTY DUPAGE	TOTAL SHEETS 477	SHEET NO. 86
CONTRACT NO. 61G18				
ILLINOIS FED. AID PROJECT				

MOT-1-05



MODEL: Default
 FILE NAME: \\CURRENT PROJECTS\Active\1807000_75th_Street_Resurfacing_Dupage_County\07_Design_Information\07a_Computer_Files\Sheet_Files\MOT-1-DTP016718-Substationing-1-06.dgn



LEGEND			
	WORK AREA	②	TEMPORARY PAVEMENT MARKING - LINE 4" - SOLID YELLOW (2 LINES @ 11" CENTER-TO-CENTER)
	COMPLETED WORK FROM PREVIOUS STAGE	③	TEMPORARY PAVEMENT MARKING - LINE 24" - SOLID WHITE
	TEMPORARY TRAFFIC SIGN	④	TEMPORARY PAVEMENT MARKING - LINE 4" - SOLID YELLOW
	DRUM - 100' C-C ALONG ROADWAY, 25' C-C ALONG CURVED EDGE, 20' C-C ALONG TAPER	⑤	TEMPORARY PAVEMENT MARKING - LINE 6" - SOLID WHITE
	TRAFFIC FLOW DIRECTION	⑥	TEMPORARY PAVEMENT MARKING LETTERS AND SYMBOLS
	ARROW BOARD	⑦	TEMPORARY PAVEMENT MARKING - LINE 12" - SOLID WHITE
	TEMPORARY CONCRETE BARRIER	⑧	TEMPORARY PAVEMENT MARKING - LINE 8" - WHITE (2' DASH, 6' SKIP)
	DETECTABLE PEDESTRIAN CHANNELIZING BARRICADE	⑨	TEMPORARY PAVEMENT MARKING - LINE 6" - WHITE (2' DASH, 6' SKIP)
	IMPACT ATTENUATOR	⑩	TEMPORARY PAVEMENT MARKING - LINE 8" - SOLID WHITE
⑪	TEMPORARY PAVEMENT MARKING - LINE 4" - SOLID WHITE	⑪	TEMPORARY PAVEMENT MARKING - LINE 4" - WHITE (10' DASH, 30' SKIP)
⑫	TEMPORARY PAVEMENT MARKING - LINE 8" - SOLID WHITE	⑫	TEMPORARY PAVEMENT MARKING - LINE 8" - WHITE (3' DASH, 9' SKIP)



USER NAME = jorger	DESIGNED - JG	REVISED -
	DRAWN - JG	REVISED -
PLOT SCALE = 40.00' / in.	CHECKED - AMB	REVISED -
PLOT DATE = 1/10/2020	DATE - 1/10/2020	REVISED -

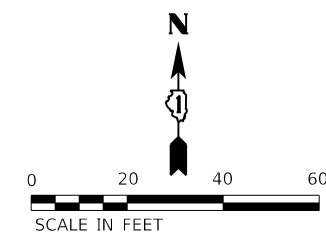
STATE OF ILLINOIS
DEPARTMENT OF TRANSPORTATION

MAINTENANCE OF TRAFFIC – STAGE 1
75TH STREET

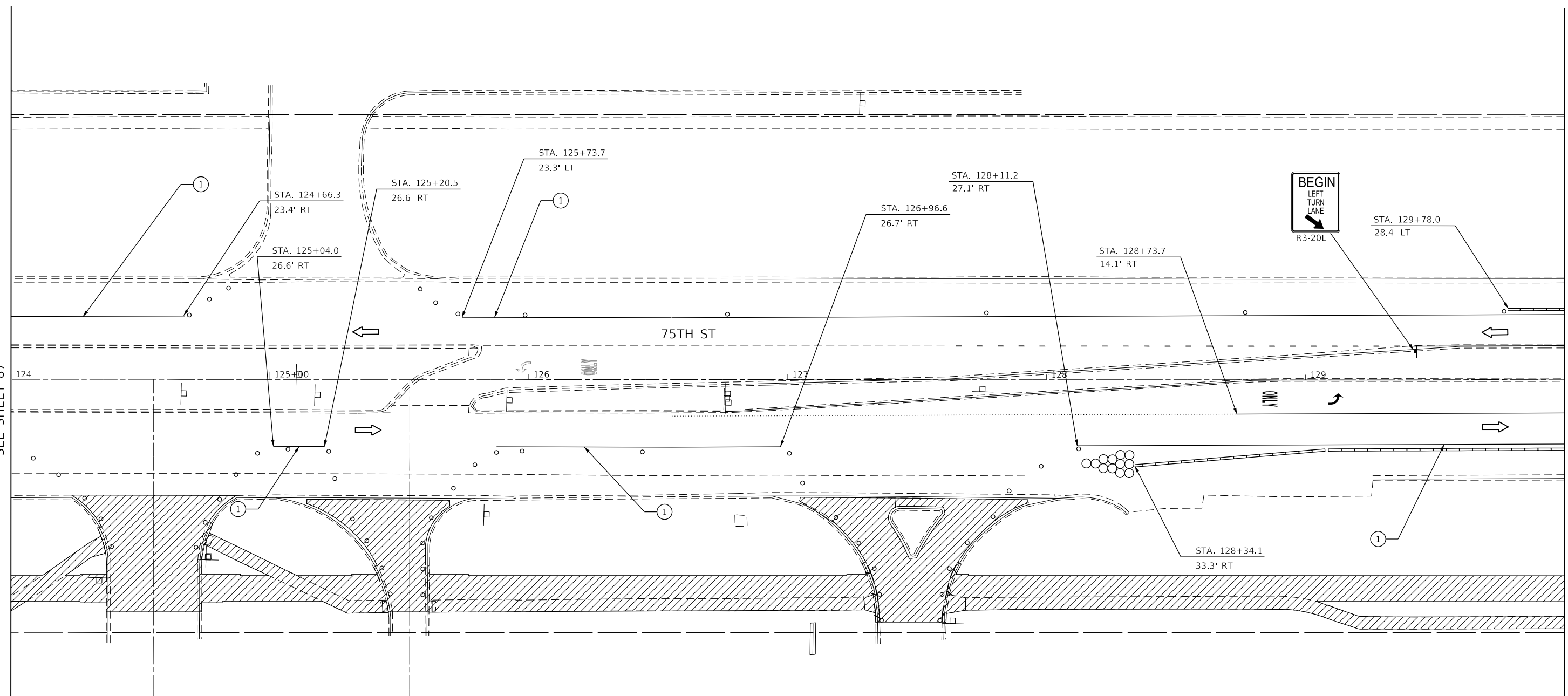
SCALE: 1"=20' SHEET 6 OF 24 SHEETS STA. 118+00 TO STA. 124+00

F.A.P. RTE.	SECTION	COUNTY	TOTAL SHEETS	SHEET NO.
0369	16-00233-00-CH	DUPAGE	477	87
CONTRACT NO. 61G18				
ILLINOIS FED. AID PROJECT				

MOT-1-06



MODEL: Default
 FILE NAME: \\CURRENT PROJECTS\Active\1807000_75th_Street_Resurfacing_Dupage_County\07_Design_Information\07a_Computer_Files\Sheet_Files\Sheet_16-00233-00-CH.dwg
 DuPage County\07_Design_Information\07a_Computer_Files\Sheet_Files\Sheet_16-00233-00-CH.dwg



LEGEND	
	WORK AREA
	COMPLETED WORK FROM PREVIOUS STAGE
	TEMPORARY TRAFFIC SIGN
	DRUM - 100' C-C ALONG ROADWAY, 25' C-C ALONG CURVED EDGE, 20' C-C ALONG TAPER
	TRAFFIC FLOW DIRECTION
	ARROW BOARD
	TEMPORARY CONCRETE BARRIER
	DETECTABLE PEDESTRIAN CHANNELIZING BARRICADE
	IMPACT ATTENUATOR
	TEMPORARY PAVEMENT MARKING - LINE 4" - SOLID WHITE
	TEMPORARY PAVEMENT MARKING - LINE 4" - SOLID YELLOW (2 LINES @ 11" CENTER-TO-CENTER)
	TEMPORARY PAVEMENT MARKING - LINE 24" - SOLID WHITE
	TEMPORARY PAVEMENT MARKING - LINE 4" - SOLID YELLOW
	TEMPORARY PAVEMENT MARKING - LINE 6" - SOLID WHITE
	TEMPORARY PAVEMENT MARKING LETTERS AND SYMBOLS
	TEMPORARY PAVEMENT MARKING - LINE 12" - SOLID WHITE
	TEMPORARY PAVEMENT MARKING - LINE 8" - WHITE (2' DASH, 6' SKIP)
	TEMPORARY PAVEMENT MARKING - LINE 6" - WHITE (2' DASH, 6' SKIP)
	TEMPORARY PAVEMENT MARKING - LINE 8" - SOLID WHITE
	TEMPORARY PAVEMENT MARKING - LINE 4" - WHITE (10' DASH, 30' SKIP)
	TEMPORARY PAVEMENT MARKING - LINE 8" - WHITE (3' DASH, 9' SKIP)



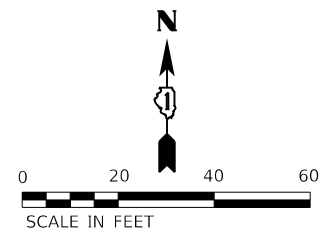
USER NAME = jorger	DESIGNED - JG	REVISED -
PLOT SCALE = 40.00' / in.	DRAWN - JG	REVISED -
PLOT DATE = 1/10/2020	CHECKED - AMB	REVISED -
	DATE - 1/10/2020	REVISED -

STATE OF ILLINOIS
DEPARTMENT OF TRANSPORTATION

MAINTENANCE OF TRAFFIC – STAGE 1
75TH STREET
 SCALE: 1"=20' SHEET 7 OF 24 SHEETS STA. 124+00 TO STA. 130+00

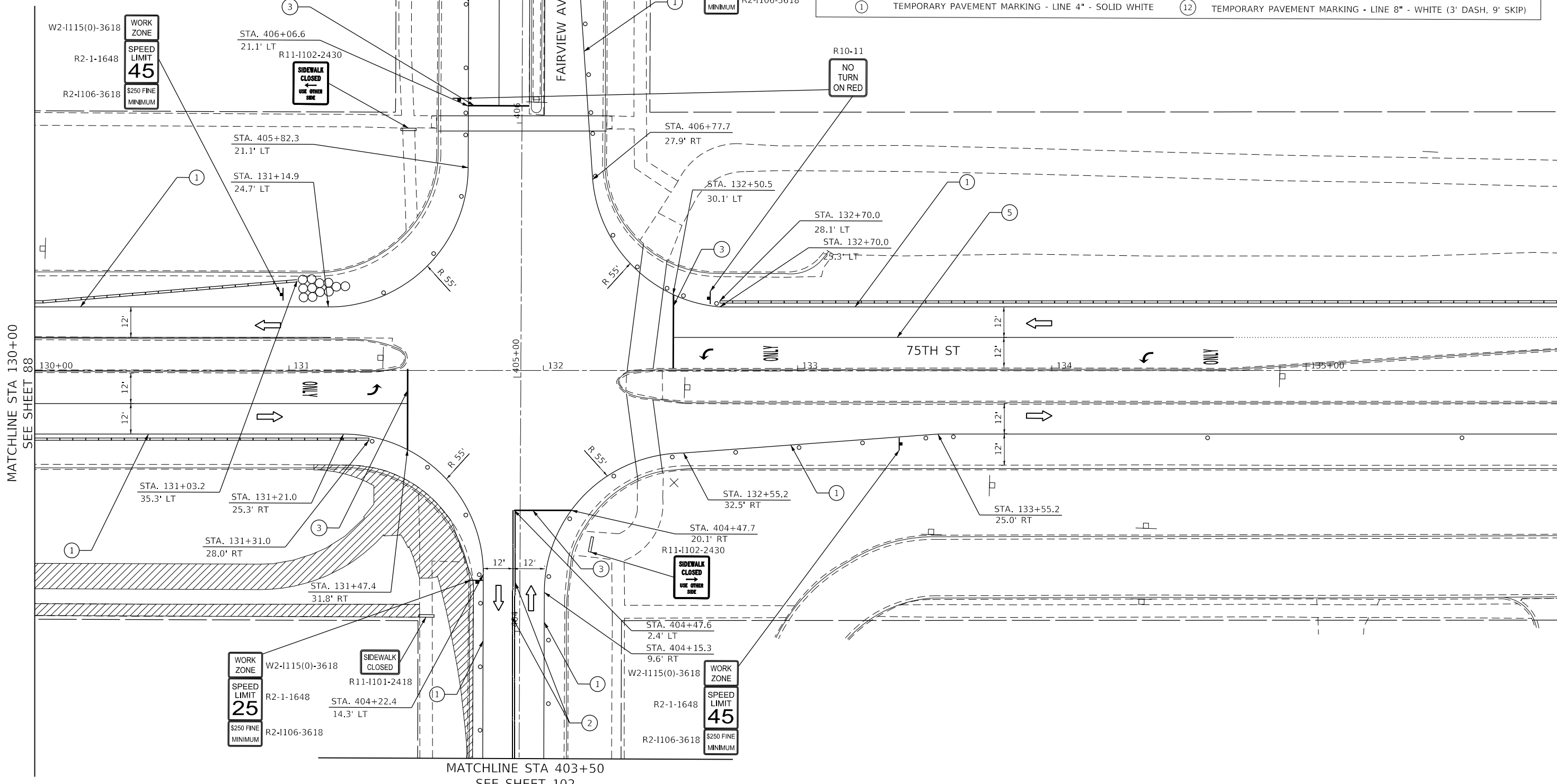
F.A.P. RTE. 0369	SECTION 16-00233-00-CH	COUNTY DUPAGE	TOTAL SHEETS 477	SHEET NO. 88
CONTRACT NO. 61G18			ILLINOIS FED. AID PROJECT	

MOT-1-07



MATCHLINE STA 407+00
SEE SHEET 103

LEGEND			
	WORK AREA	②	TEMPORARY PAVEMENT MARKING - LINE 4" - SOLID YELLOW (2 LINES @ 11" CENTER-TO-CENTER)
	COMPLETED WORK FROM PREVIOUS STAGE	③	TEMPORARY PAVEMENT MARKING - LINE 24" - SOLID WHITE
	TEMPORARY TRAFFIC SIGN	④	TEMPORARY PAVEMENT MARKING - LINE 4" - SOLID YELLOW
	DRUM - 100' C-C ALONG ROADWAY, 25' C-C ALONG CURVED EDGE, 20' C-C ALONG TAPER	⑤	TEMPORARY PAVEMENT MARKING - LINE 6" - SOLID WHITE
	TRAFFIC FLOW DIRECTION	⑥	TEMPORARY PAVEMENT MARKING LETTERS AND SYMBOLS
	ARROW BOARD	⑦	TEMPORARY PAVEMENT MARKING - LINE 12" - SOLID WHITE
	TEMPORARY CONCRETE BARRIER	⑧	TEMPORARY PAVEMENT MARKING - LINE 8" - WHITE (2' DASH, 6' SKIP)
	DETECTABLE PEDESTRIAN CHANNELIZING BARRICADE	⑨	TEMPORARY PAVEMENT MARKING - LINE 6" - WHITE (2' DASH, 6' SKIP)
	IMPACT ATTENUATOR	⑩	TEMPORARY PAVEMENT MARKING - LINE 8" - SOLID WHITE
①	TEMPORARY PAVEMENT MARKING - LINE 4" - SOLID WHITE	⑪	TEMPORARY PAVEMENT MARKING - LINE 4" - WHITE (10' DASH, 30' SKIP)
		⑫	TEMPORARY PAVEMENT MARKING - LINE 8" - WHITE (3' DASH, 9' SKIP)



MATCHLINE STA 130+00
SEE SHEET 88

MATCHLINE STA 136+00
SEE SHEET 90

MATCHLINE STA 403+50
SEE SHEET 102

MODEL: Default
 FILE NAME: \\CURRENT PROJECTS\ACTIVE\1807000_75th_Street_Resurfacing_Duplicate\Sheet Information\07_Design Information\07a_Computer Files\Sheet Files\MOT-1-DTP016718-act.ctb\fig1-08.dgn



USER NAME = jorger	DESIGNED - JG	REVISED -
	DRAWN - JG	REVISED -
PLOT SCALE = 40.00' / in.	CHECKED - AMB	REVISED -
PLOT DATE = 1/10/2020	DATE - 1/10/2020	REVISED -

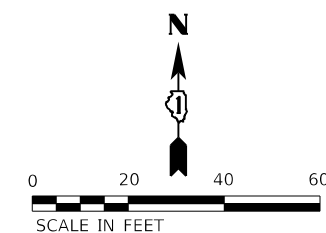
STATE OF ILLINOIS
DEPARTMENT OF TRANSPORTATION

MAINTENANCE OF TRAFFIC – STAGE 1
75TH STREET

SCALE: 1"=20' SHEET 8 OF 24 SHEETS STA. 130+00 TO STA. 136+00

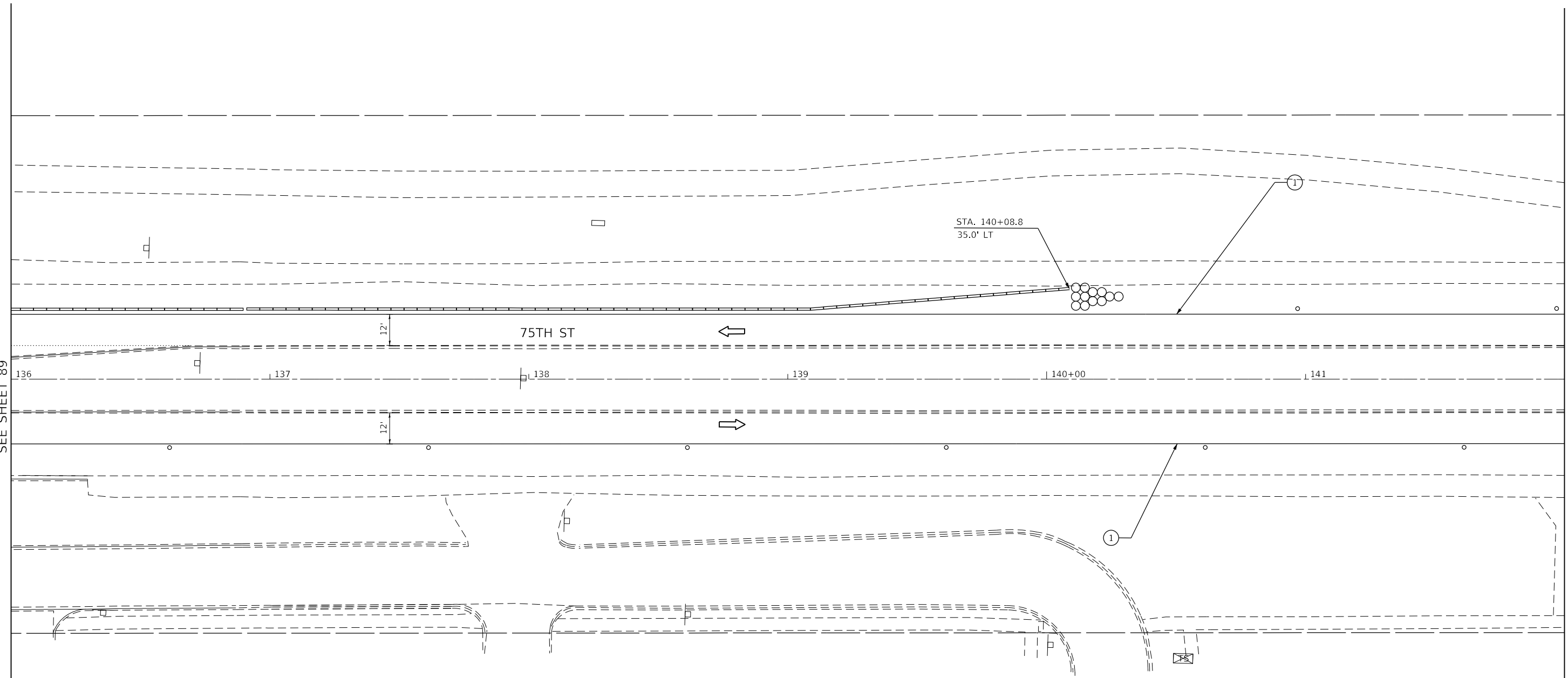
F.A.P. RTE.	SECTION	COUNTY	TOTAL SHEETS	SHEET NO.
0369	16-00233-00-CH	DUPAGE	477	89
CONTRACT NO. 61G18				
ILLINOIS FED. AID PROJECT				

MOT-1-08



MATCHLINE STA 136+00
SEE SHEET 89

MATCHLINE STA 142+00
SEE SHEET 91



LEGEND			
	WORK AREA	②	TEMPORARY PAVEMENT MARKING - LINE 4" - SOLID YELLOW (2 LINES @ 11" CENTER-TO-CENTER)
	COMPLETED WORK FROM PREVIOUS STAGE	③	TEMPORARY PAVEMENT MARKING - LINE 24" - SOLID WHITE
	TEMPORARY TRAFFIC SIGN	④	TEMPORARY PAVEMENT MARKING - LINE 4" - SOLID YELLOW
	DRUM - 100' C-C ALONG ROADWAY, 25' C-C ALONG CURVED EDGE, 20' C-C ALONG TAPER	⑤	TEMPORARY PAVEMENT MARKING - LINE 6" - SOLID WHITE
	TRAFFIC FLOW DIRECTION	⑥	TEMPORARY PAVEMENT MARKING LETTERS AND SYMBOLS
	ARROW BOARD	⑦	TEMPORARY PAVEMENT MARKING - LINE 12" - SOLID WHITE
	TEMPORARY CONCRETE BARRIER	⑧	TEMPORARY PAVEMENT MARKING - LINE 8" - WHITE (2' DASH, 6' SKIP)
	DETECTABLE PEDESTRIAN CHANNELIZING BARRICADE	⑨	TEMPORARY PAVEMENT MARKING - LINE 6" - WHITE (2' DASH, 6' SKIP)
	IMPACT ATTENUATOR	⑩	TEMPORARY PAVEMENT MARKING - LINE 8" - SOLID WHITE
①	TEMPORARY PAVEMENT MARKING - LINE 4" - SOLID WHITE	⑪	TEMPORARY PAVEMENT MARKING - LINE 4" - WHITE (10' DASH, 30' SKIP)
		⑫	TEMPORARY PAVEMENT MARKING - LINE 8" - WHITE (3' DASH, 9' SKIP)

MODEL: Default
FILE NAME: \\CURRENT PROJECTS\Active\1807000_75th_Street_Resurfacing_Dupage_County\07_Design_Information\07a_Computer_Files\Sheet_Files\MOT1-DTP016718-Subcontracting-1-09.dgn



USER NAME = jorger	DESIGNED - JG	REVISED -
PLOT SCALE = 40.00' / in.	DRAWN - JG	REVISED -
PLOT DATE = 1/10/2020	CHECKED - AMB	REVISED -
	DATE - 1/10/2020	REVISED -

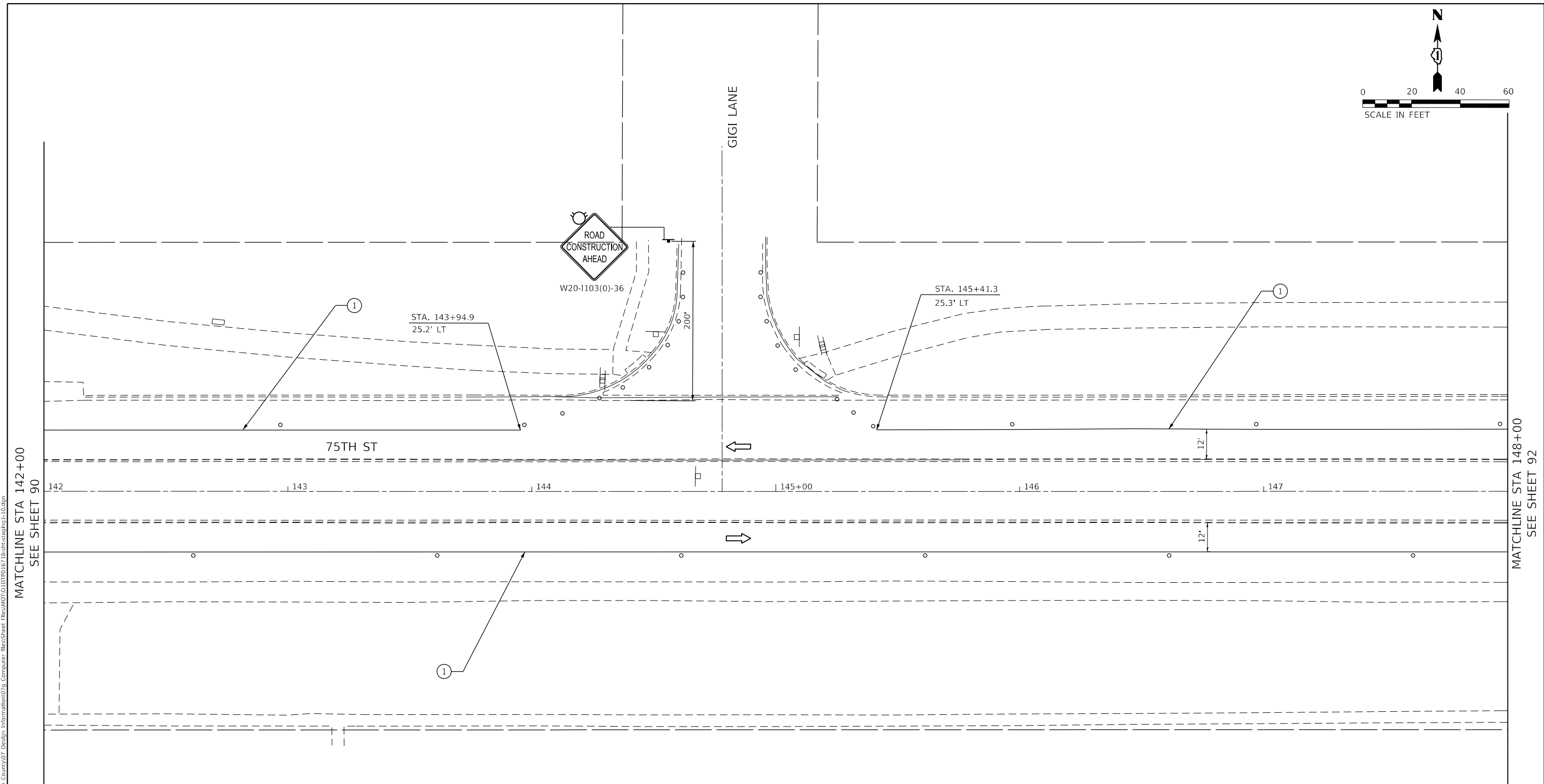
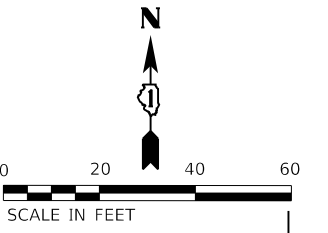
**STATE OF ILLINOIS
DEPARTMENT OF TRANSPORTATION**

**MAINTENANCE OF TRAFFIC – STAGE 1
75TH STREET**

SCALE: 1"=20' SHEET 9 OF 24 SHEETS STA. 136+00 TO STA. 142+00

F.A.P. RTE.	SECTION	COUNTY	TOTAL SHEETS	SHEET NO.
0369	16-00233-00-CH	DUPAGE	477	90
CONTRACT NO. 61G18				
ILLINOIS		FED. AID PROJECT		

MOT-1-09



MATCHLINE STA 142+00
SEE SHEET 90

MATCHLINE STA 148+00
SEE SHEET 92

LEGEND	
	WORK AREA
	COMPLETED WORK FROM PREVIOUS STAGE
	TEMPORARY TRAFFIC SIGN
	DRUM - 100' C-C ALONG ROADWAY, 25' C-C ALONG CURVED EDGE, 20' C-C ALONG TAPER
	TRAFFIC FLOW DIRECTION
	ARROW BOARD
	TEMPORARY CONCRETE BARRIER
	DETECTABLE PEDESTRIAN CHANNELIZING BARRICADE
	IMPACT ATTENUATOR
	TEMPORARY PAVEMENT MARKING - LINE 4" - SOLID WHITE
	TEMPORARY PAVEMENT MARKING - LINE 4" - SOLID YELLOW
	TEMPORARY PAVEMENT MARKING - LINE 24" - SOLID WHITE
	TEMPORARY PAVEMENT MARKING - LINE 4" - SOLID YELLOW
	TEMPORARY PAVEMENT MARKING - LINE 6" - SOLID WHITE
	TEMPORARY PAVEMENT MARKING LETTERS AND SYMBOLS
	TEMPORARY PAVEMENT MARKING - LINE 12" - SOLID WHITE
	TEMPORARY PAVEMENT MARKING - LINE 8" - WHITE (2' DASH, 6' SKIP)
	TEMPORARY PAVEMENT MARKING - LINE 6" - WHITE (2' DASH, 6' SKIP)
	TEMPORARY PAVEMENT MARKING - LINE 8" - SOLID WHITE
	TEMPORARY PAVEMENT MARKING - LINE 4" - WHITE (10' DASH, 30' SKIP)
	TEMPORARY PAVEMENT MARKING - LINE 8" - WHITE (3' DASH, 9' SKIP)

MODEL: Default
FILE NAME: \\CURRENT PROJECTS\Active\18070000_75th_Street_Resurfacing_Dupage_County\07_Design_Information\07a_Computer_Files\Sheet_Files\MOT-1-10.dgn



USER NAME = jorger	DESIGNED - JG	REVISED -
	DRAWN - JG	REVISED -
PLOT SCALE = 40.00' / in.	CHECKED - AMB	REVISED -
PLOT DATE = 1/10/2020	DATE - 1/10/2020	REVISED -

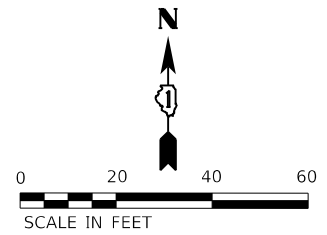
**STATE OF ILLINOIS
DEPARTMENT OF TRANSPORTATION**

**MAINTENANCE OF TRAFFIC – STAGE 1
75TH STREET**

SCALE: 1"=20' SHEET 10 OF 24 SHEETS STA. 142+00 TO STA. 148+00

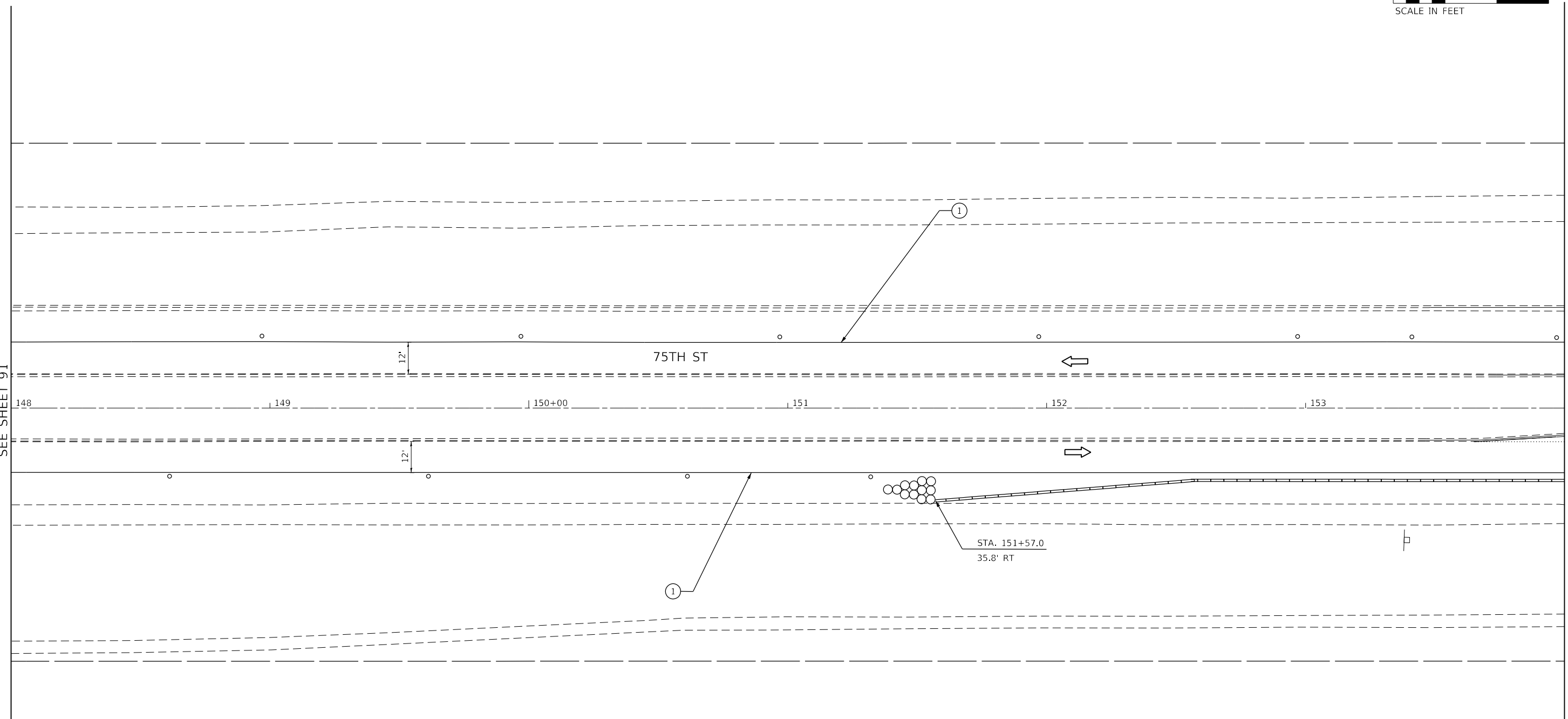
F.A.P. RTE.	SECTION	COUNTY	TOTAL SHEETS	SHEET NO.
0369	16-00233-00-CH	DUPAGE	477	91
CONTRACT NO. 61G18				
ILLINOIS FED. AID PROJECT				

MOT-1-10



MATCHLINE STA 148+00
SEE SHEET 91

MATCHLINE STA 154+00
SEE SHEET 93



LEGEND			
	WORK AREA	②	TEMPORARY PAVEMENT MARKING - LINE 4" - SOLID YELLOW (2 LINES @ 11" CENTER-TO-CENTER)
	COMPLETED WORK FROM PREVIOUS STAGE	③	TEMPORARY PAVEMENT MARKING - LINE 24" - SOLID WHITE
	TEMPORARY TRAFFIC SIGN	④	TEMPORARY PAVEMENT MARKING - LINE 4" - SOLID YELLOW
	DRUM - 100' C-C ALONG ROADWAY, 25' C-C ALONG CURVED EDGE, 20' C-C ALONG TAPER	⑤	TEMPORARY PAVEMENT MARKING - LINE 6" - SOLID WHITE
	TRAFFIC FLOW DIRECTION	⑥	TEMPORARY PAVEMENT MARKING LETTERS AND SYMBOLS
	ARROW BOARD	⑦	TEMPORARY PAVEMENT MARKING - LINE 12" - SOLID WHITE
	TEMPORARY CONCRETE BARRIER	⑧	TEMPORARY PAVEMENT MARKING - LINE 8" - WHITE (2' DASH, 6' SKIP)
	DETECTABLE PEDESTRIAN CHANNELIZING BARRICADE	⑨	TEMPORARY PAVEMENT MARKING - LINE 6" - WHITE (2' DASH, 6' SKIP)
	IMPACT ATTENUATOR	⑩	TEMPORARY PAVEMENT MARKING - LINE 8" - SOLID WHITE
①	TEMPORARY PAVEMENT MARKING - LINE 4" - SOLID WHITE	⑪	TEMPORARY PAVEMENT MARKING - LINE 4" - WHITE (10' DASH, 30' SKIP)
		⑫	TEMPORARY PAVEMENT MARKING - LINE 8" - WHITE (3' DASH, 9' SKIP)

MODEL: Default
FILE NAME: \\CURRENT PROJECTS\Active\1807000_75th_Street_Resurfacing_Dupage_County\07_Design_Information\07_Computer_Files\Sheet_Files\Sheet_11.dwg



USER NAME = jorger	DESIGNED - JG	REVISED -
	DRAWN - JG	REVISED -
PLOT SCALE = 40.00' / in.	CHECKED - AMB	REVISED -
PLOT DATE = 1/10/2020	DATE - 1/10/2020	REVISED -

**STATE OF ILLINOIS
DEPARTMENT OF TRANSPORTATION**

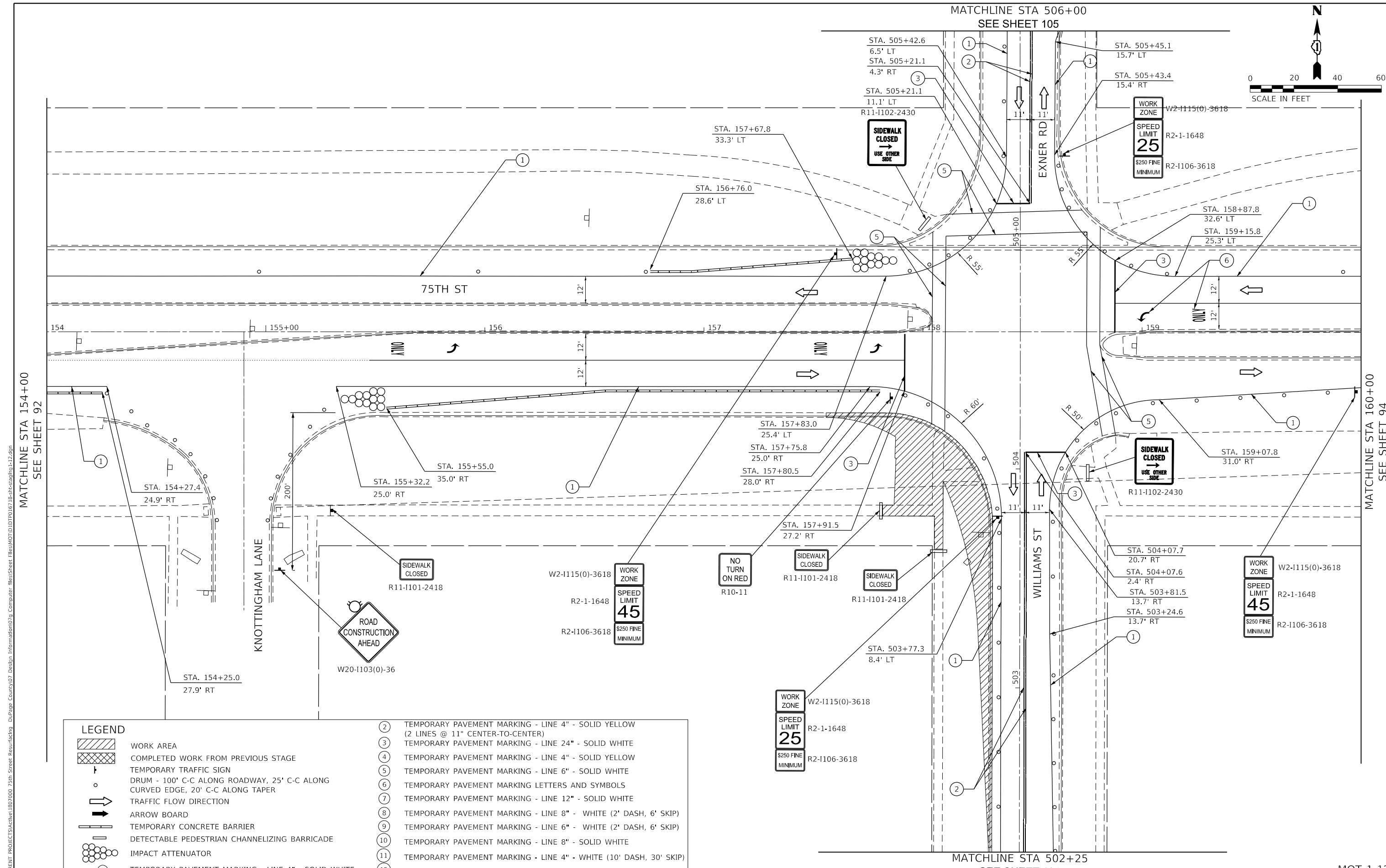
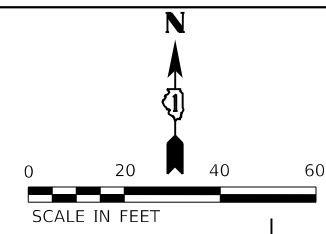
**MAINTENANCE OF TRAFFIC – STAGE 1
75TH STREET**

SCALE: 1"=20' SHEET 11 OF 24 SHEETS STA. 148+00 TO STA. 154+00

F.A.P. RTE. 0369	SECTION 16-00233-00-CH	COUNTY DUPAGE	TOTAL SHEETS 477	SHEET NO. 92
CONTRACT NO. 61G18			ILLINOIS FED. AID PROJECT	

MOT-1-11

MATCHLINE STA 506+00
SEE SHEET 105



MATCHLINE STA 154+00
SEE SHEET 92

MATCHLINE STA 160+00
SEE SHEET 94

LEGEND		TEMPORARY PAVEMENT MARKING - LINE 4" - SOLID YELLOW	
	WORK AREA	(2)	TEMPORARY PAVEMENT MARKING - LINE 4" - SOLID YELLOW (2 LINES @ 11" CENTER-TO-CENTER)
	COMPLETED WORK FROM PREVIOUS STAGE	(3)	TEMPORARY PAVEMENT MARKING - LINE 24" - SOLID WHITE
	TEMPORARY TRAFFIC SIGN	(4)	TEMPORARY PAVEMENT MARKING - LINE 4" - SOLID YELLOW
	DRUM - 100' C-C ALONG ROADWAY, 25' C-C ALONG CURVED EDGE, 20' C-C ALONG TAPER	(5)	TEMPORARY PAVEMENT MARKING - LINE 6" - SOLID WHITE
	TRAFFIC FLOW DIRECTION	(6)	TEMPORARY PAVEMENT MARKING LETTERS AND SYMBOLS
	ARROW BOARD	(7)	TEMPORARY PAVEMENT MARKING - LINE 12" - SOLID WHITE
	TEMPORARY CONCRETE BARRIER	(8)	TEMPORARY PAVEMENT MARKING - LINE 8" - WHITE (2' DASH, 6' SKIP)
	DETECTABLE PEDESTRIAN CHANNELIZING BARRICADE	(9)	TEMPORARY PAVEMENT MARKING - LINE 6" - WHITE (2' DASH, 6' SKIP)
	IMPACT ATTENUATOR	(10)	TEMPORARY PAVEMENT MARKING - LINE 8" - SOLID WHITE
(1)	TEMPORARY PAVEMENT MARKING - LINE 4" - SOLID WHITE	(11)	TEMPORARY PAVEMENT MARKING - LINE 4" - WHITE (10' DASH, 30' SKIP)
		(12)	TEMPORARY PAVEMENT MARKING - LINE 8" - WHITE (3' DASH, 9' SKIP)

MATCHLINE STA 502+25
SEE SHEET 104

MOT-1-12

STATE OF ILLINOIS
DEPARTMENT OF TRANSPORTATION

MAINTENANCE OF TRAFFIC - STAGE 1
75TH STREET

USER NAME = jorger	DESIGNED - JG	REVISED -
	DRAWN - JG	REVISED -
PLOT SCALE = 40.00' / in.	CHECKED - AMB	REVISED -
PLOT DATE = 1/10/2020	DATE - 1/10/2020	REVISED -

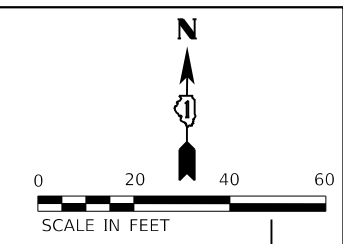
SCALE: 1"=20' SHEET 12 OF 24 SHEETS STA. 154+00 TO STA. 160+00

F.A.P. RTE.	SECTION	COUNTY	TOTAL SHEETS	SHEET NO.
0369	16-00233-00-CH	DUPAGE	477	93
CONTRACT NO. 61G18				
ILLINOIS FED. AID PROJECT				

MODEL: Default
 FILE NAME: \\CURRENT PROJECTS\Active\1807000_75th_Street_Resurfacing_Dupage_County\07_Design_Information\07a_Computer_Files\Sheet_Files\MOT1-12\18-Subcontracting-1-12.dgn

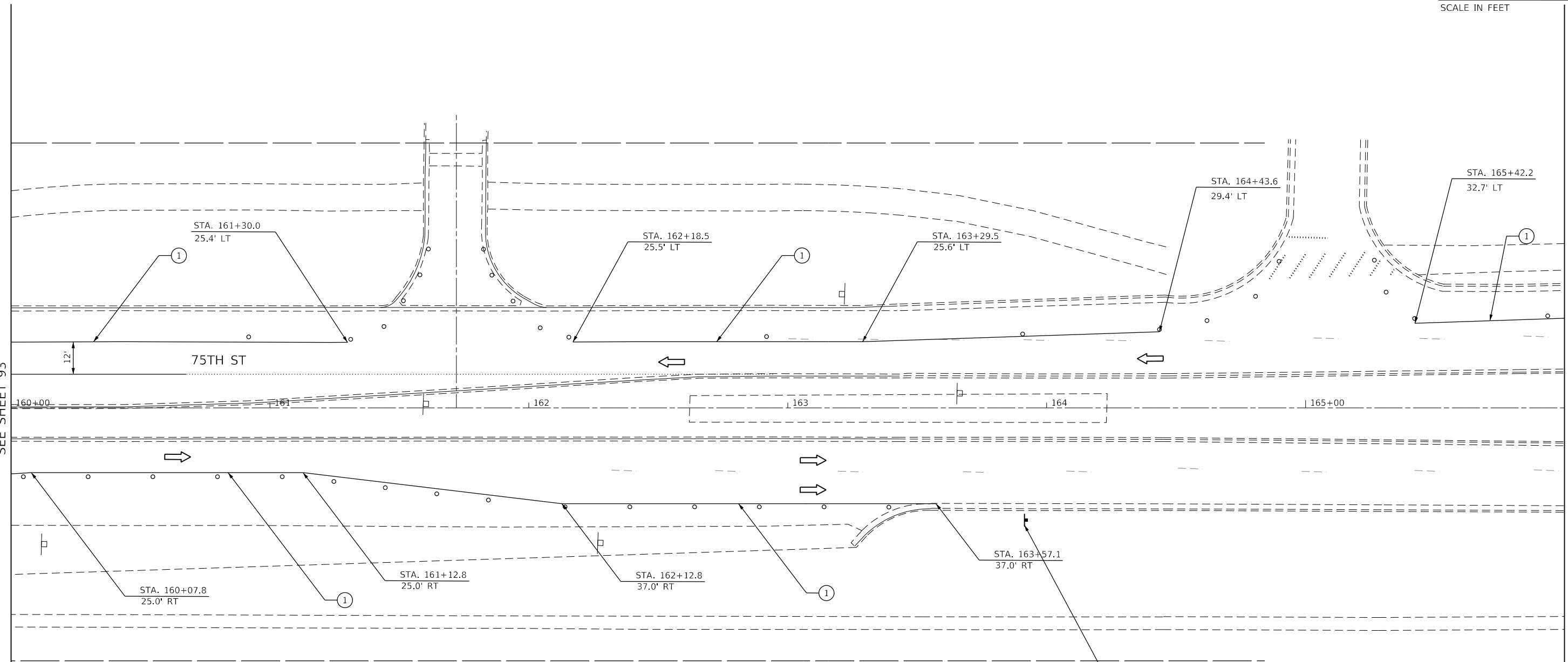


2IM Group, LLC
118 South Clinton St.
Suite 350
Chicago, IL 60661



MATCHLINE STA 160+00
SEE SHEET 93

MATCHLINE STA 166+00
SEE SHEET 95



LEGEND			
	WORK AREA	②	TEMPORARY PAVEMENT MARKING - LINE 4" - SOLID YELLOW (2 LINES @ 11" CENTER-TO-CENTER)
	COMPLETED WORK FROM PREVIOUS STAGE	③	TEMPORARY PAVEMENT MARKING - LINE 24" - SOLID WHITE
	TEMPORARY TRAFFIC SIGN	④	TEMPORARY PAVEMENT MARKING - LINE 4" - SOLID YELLOW
	DRUM - 100' C-C ALONG ROADWAY, 25' C-C ALONG CURVED EDGE, 20' C-C ALONG TAPER	⑤	TEMPORARY PAVEMENT MARKING - LINE 6" - SOLID WHITE
	TRAFFIC FLOW DIRECTION	⑥	TEMPORARY PAVEMENT MARKING LETTERS AND SYMBOLS
	ARROW BOARD	⑦	TEMPORARY PAVEMENT MARKING - LINE 12" - SOLID WHITE
	TEMPORARY CONCRETE BARRIER	⑧	TEMPORARY PAVEMENT MARKING - LINE 8" - WHITE (2' DASH, 6' SKIP)
	DETECTABLE PEDESTRIAN CHANNELIZING BARRICADE	⑨	TEMPORARY PAVEMENT MARKING - LINE 6" - WHITE (2' DASH, 6' SKIP)
	IMPACT ATTENUATOR	⑩	TEMPORARY PAVEMENT MARKING - LINE 8" - SOLID WHITE
①	TEMPORARY PAVEMENT MARKING - LINE 4" - SOLID WHITE	⑪	TEMPORARY PAVEMENT MARKING - LINE 4" - WHITE (10' DASH, 30' SKIP)
		⑫	TEMPORARY PAVEMENT MARKING - LINE 8" - WHITE (3' DASH, 9' SKIP)

**END
WORK ZONE
SPEED LIMIT**
G20-1103-3660

MODEL: Default
FILE NAME: \\CURRENT PROJECTS\Active\1607000_75th_Street_Resurfacing_Dupage_County\07_Design_Information\07a_Computer_Files\Sheet_Files\MOT1-D1\160718-18-13.dwg



USER NAME = jorger	DESIGNED - JG	REVISED -
	DRAWN - JG	REVISED -
PLOT SCALE = 40.00' / in.	CHECKED - AMB	REVISED -
PLOT DATE = 1/10/2020	DATE - 1/10/2020	REVISED -

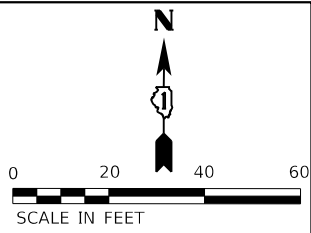
**STATE OF ILLINOIS
DEPARTMENT OF TRANSPORTATION**

**MAINTENANCE OF TRAFFIC – STAGE 1
75TH STREET**

SCALE: 1"=20' SHEET 13 OF 24 SHEETS STA. 160+00 TO STA. 163+00

F.A.P. RTE.	SECTION	COUNTY	TOTAL SHEETS	SHEET NO.
0369	16-00233-00-CH	DUPAGE	477	94
CONTRACT NO. 61G18				
ILLINOIS FED. AID PROJECT				

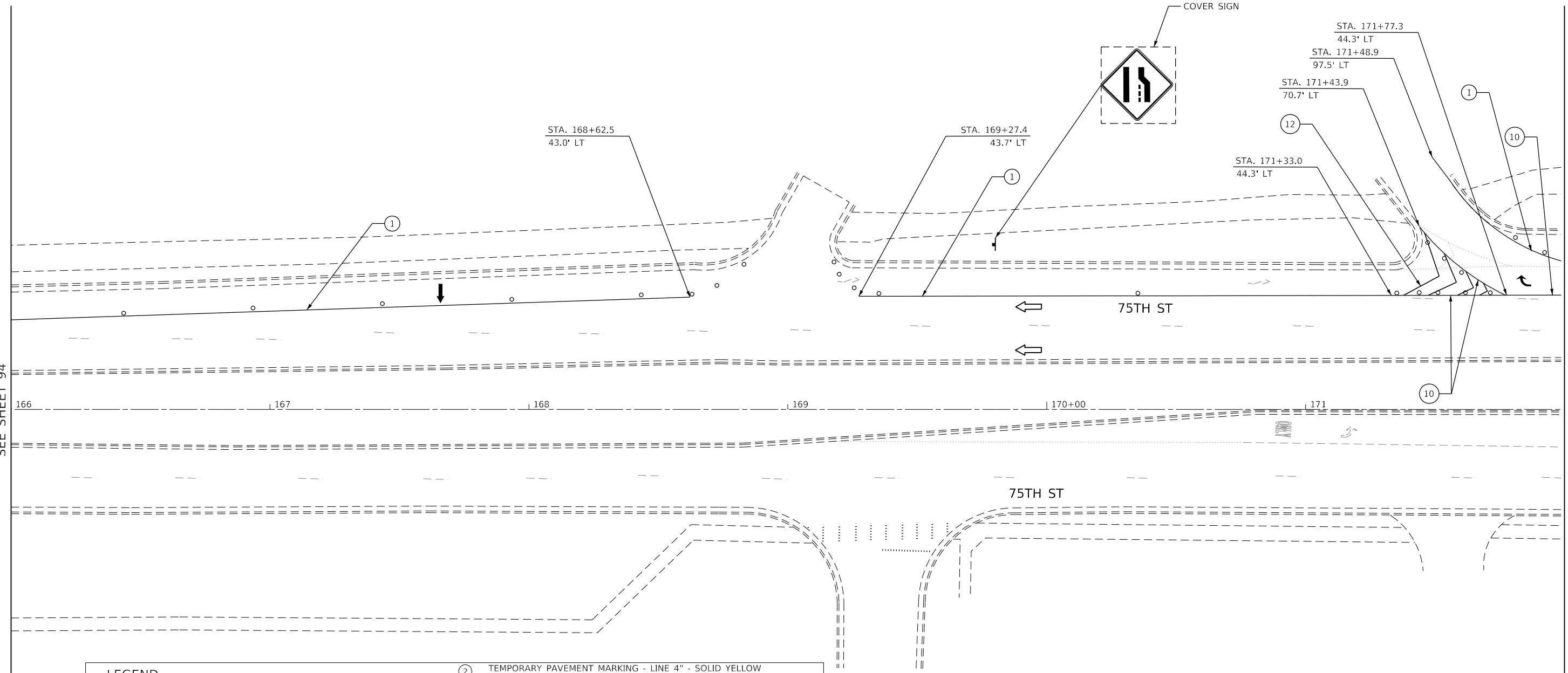
MOT-1-13



MODEL: Default
 FILE NAME: \\CURRENT PROJECTS\active\1807000_75th_Street_Resurfacing_Duplicate\Sheet Files\MOT\1-14.dgn
 DuPage County\07_Design_Information\07_Computer Files\Sheet Files\MOT\1-14.dgn

MATCHLINE STA 166+00
 SEE SHEET 94

MATCHLINE STA 172+00
 SEE SHEET 96



LEGEND			
	WORK AREA	②	TEMPORARY PAVEMENT MARKING - LINE 4" - SOLID YELLOW (2 LINES @ 11" CENTER-TO-CENTER)
	COMPLETED WORK FROM PREVIOUS STAGE	③	TEMPORARY PAVEMENT MARKING - LINE 24" - SOLID WHITE
	TEMPORARY TRAFFIC SIGN	④	TEMPORARY PAVEMENT MARKING - LINE 4" - SOLID YELLOW
	DRUM - 100' C-C ALONG ROADWAY, 25' C-C ALONG CURVED EDGE, 20' C-C ALONG TAPER	⑤	TEMPORARY PAVEMENT MARKING - LINE 6" - SOLID WHITE
	TRAFFIC FLOW DIRECTION	⑥	TEMPORARY PAVEMENT MARKING LETTERS AND SYMBOLS
	ARROW BOARD	⑦	TEMPORARY PAVEMENT MARKING - LINE 12" - SOLID WHITE
	TEMPORARY CONCRETE BARRIER	⑧	TEMPORARY PAVEMENT MARKING - LINE 8" - WHITE (2' DASH, 6' SKIP)
	DETECTABLE PEDESTRIAN CHANNELIZING BARRICADE	⑨	TEMPORARY PAVEMENT MARKING - LINE 6" - WHITE (2' DASH, 6' SKIP)
	IMPACT ATTENUATOR	⑩	TEMPORARY PAVEMENT MARKING - LINE 8" - SOLID WHITE
⑪	TEMPORARY PAVEMENT MARKING - LINE 4" - SOLID WHITE	⑪	TEMPORARY PAVEMENT MARKING - LINE 4" - WHITE (10' DASH, 30' SKIP)
		⑫	TEMPORARY PAVEMENT MARKING - LINE 8" - WHITE (3' DASH, 9' SKIP)



USER NAME = jorger
 DESIGNED - JG
 DRAWN - JG
 PLOT SCALE = 40.00' / in.
 CHECKED - AMB
 PLOT DATE = 1/10/2020
 DATE - 1/10/2020

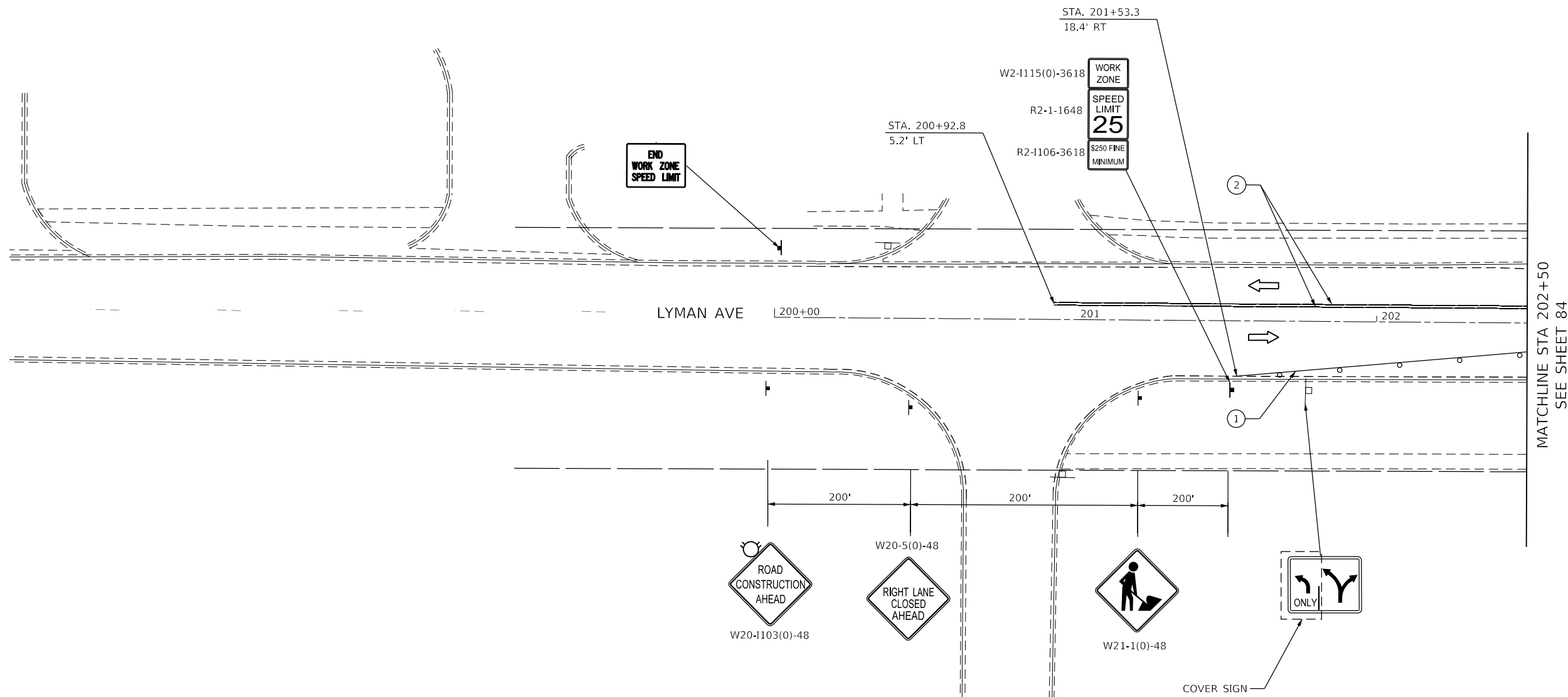
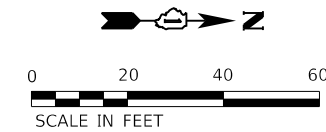
REVISED -
 REVISED -
 REVISED -
 REVISED -

STATE OF ILLINOIS
DEPARTMENT OF TRANSPORTATION

MAINTENANCE OF TRAFFIC – STAGE 1
75TH STREET
 SCALE: 1"=20' SHEET 14 OF 24 SHEETS STA. TO STA.

F.A.P. RTE.	SECTION	COUNTY	TOTAL SHEETS	SHEET NO.
0369	16-00233-00-CH	DUPAGE	477	95
CONTRACT NO. 61G18				
ILLINOIS FED. AID PROJECT				

MOT-1-14



LEGEND

- WORK AREA
- COMPLETED WORK FROM PREVIOUS STAGE
- TEMPORARY TRAFFIC SIGN
- DRUM - 100' C-C ALONG ROADWAY, 25' C-C ALONG CURVED EDGE, 20' C-C ALONG TAPER
- TRAFFIC FLOW DIRECTION
- ARROW BOARD
- TEMPORARY CONCRETE BARRIER
- DETECTABLE PEDESTRIAN CHANNELIZING BARRICADE
- IMPACT ATTENUATOR
- TEMPORARY PAVEMENT MARKING - LINE 4" - SOLID WHITE

- TEMPORARY PAVEMENT MARKING - LINE 4" - SOLID YELLOW (2 LINES @ 11" CENTER-TO-CENTER)
- TEMPORARY PAVEMENT MARKING - LINE 24" - SOLID WHITE
- TEMPORARY PAVEMENT MARKING - LINE 4" - SOLID YELLOW
- TEMPORARY PAVEMENT MARKING - LINE 6" - SOLID WHITE
- TEMPORARY PAVEMENT MARKING LETTERS AND SYMBOLS
- TEMPORARY PAVEMENT MARKING - LINE 12" - SOLID WHITE
- TEMPORARY PAVEMENT MARKING - LINE 8" - WHITE (2' DASH, 6' SKIP)
- TEMPORARY PAVEMENT MARKING - LINE 6" - WHITE (2' DASH, 6' SKIP)
- TEMPORARY PAVEMENT MARKING - LINE 8" - SOLID WHITE
- TEMPORARY PAVEMENT MARKING - LINE 4" - WHITE (10' DASH, 30' SKIP)
- TEMPORARY PAVEMENT MARKING - LINE 8" - WHITE (3' DASH, 9' SKIP)

MODEL: Default
 FILE NAME: \\CURRENT PROJECTS\active\1807000_75th_Street_Resurfacing_DuPage_County\07_Design_Information\079_Computer_Files\Sheet_Files\Sheet Files\MOT1-DTP016718-18-17.dgn



USER NAME = jorger	DESIGNED - JG	REVISED -
	DRAWN - JG	REVISED -
PLOT SCALE = 40.00' / in.	CHECKED - AMB	REVISED -
PLOT DATE = 1/10/2020	DATE - 1/10/2020	REVISED -

**STATE OF ILLINOIS
DEPARTMENT OF TRANSPORTATION**

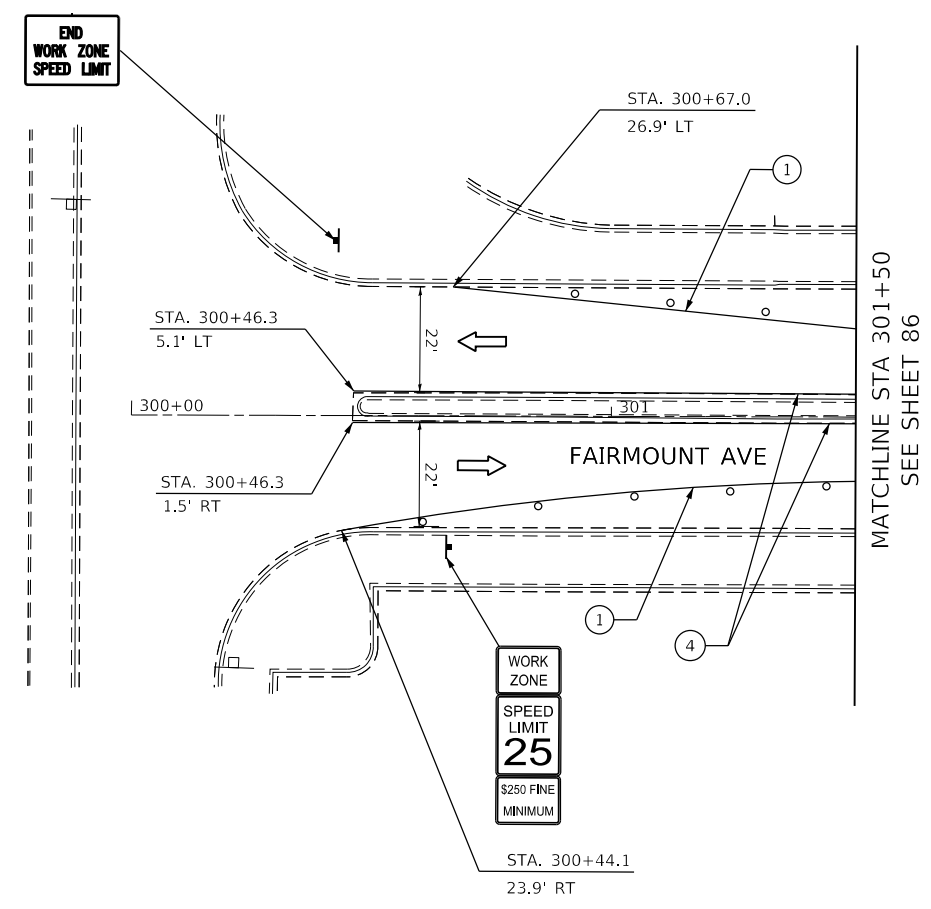
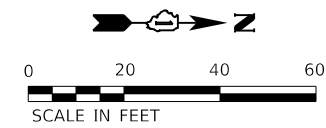
**MAINTENANCE OF TRAFFIC – STAGE 1
LYMAN AVE.**

SCALE: 1"=20' SHEET 17 OF 24 SHEETS STA. 200+00 TO STA. 202+50

F.A.P. RTE. 0369	SECTION 16-00233-00-CH	COUNTY DUPAGE	TOTAL SHEETS 477	SHEET NO. 98
CONTRACT NO. 61G18			ILLINOIS FED. AID PROJECT	

MOT-1-17

MATCHLINE STA 202+50
SEE SHEET 84



LEGEND

- WORK AREA
- COMPLETED WORK FROM PREVIOUS STAGE
- TEMPORARY TRAFFIC SIGN
- DRUM - 100' C-C ALONG ROADWAY, 25' C-C ALONG CURVED EDGE, 20' C-C ALONG TAPER
- TRAFFIC FLOW DIRECTION
- ARROW BOARD
- TEMPORARY CONCRETE BARRIER
- DETECTABLE PEDESTRIAN CHANNELIZING BARRICADE
- IMPACT ATTENUATOR
- TEMPORARY PAVEMENT MARKING - LINE 4" - SOLID WHITE

- TEMPORARY PAVEMENT MARKING - LINE 4" - SOLID YELLOW (2 LINES @ 11" CENTER-TO-CENTER)
- TEMPORARY PAVEMENT MARKING - LINE 24" - SOLID WHITE
- TEMPORARY PAVEMENT MARKING - LINE 4" - SOLID YELLOW
- TEMPORARY PAVEMENT MARKING - LINE 6" - SOLID WHITE
- TEMPORARY PAVEMENT MARKING LETTERS AND SYMBOLS
- TEMPORARY PAVEMENT MARKING - LINE 12" - SOLID WHITE
- TEMPORARY PAVEMENT MARKING - LINE 8" - WHITE (2' DASH, 6' SKIP)
- TEMPORARY PAVEMENT MARKING - LINE 6" - WHITE (2' DASH, 6' SKIP)
- TEMPORARY PAVEMENT MARKING - LINE 8" - SOLID WHITE
- TEMPORARY PAVEMENT MARKING - LINE 4" - WHITE (10' DASH, 30' SKIP)
- TEMPORARY PAVEMENT MARKING - LINE 8" - WHITE (3' DASH, 9' SKIP)

MODEL: Default
 FILE NAME: \\CURRENT PROJECTS\active\1807000_75th_Street_Resurfacing_Dupage_County\07_Design_Information\07a_Computer_Files\Sheet_Files\MOT\1807000_75th_Street_Resurfacing_18.dgn



USER NAME = jorger	DESIGNED - JG	REVISED -
DRAWN - JG	REVISOR -	
PLOT SCALE = 40.00' / in.	CHECKED - AMB	REVISOR -
PLOT DATE = 1/10/2020	DATE - 1/10/2020	REVISOR -

**STATE OF ILLINOIS
DEPARTMENT OF TRANSPORTATION**

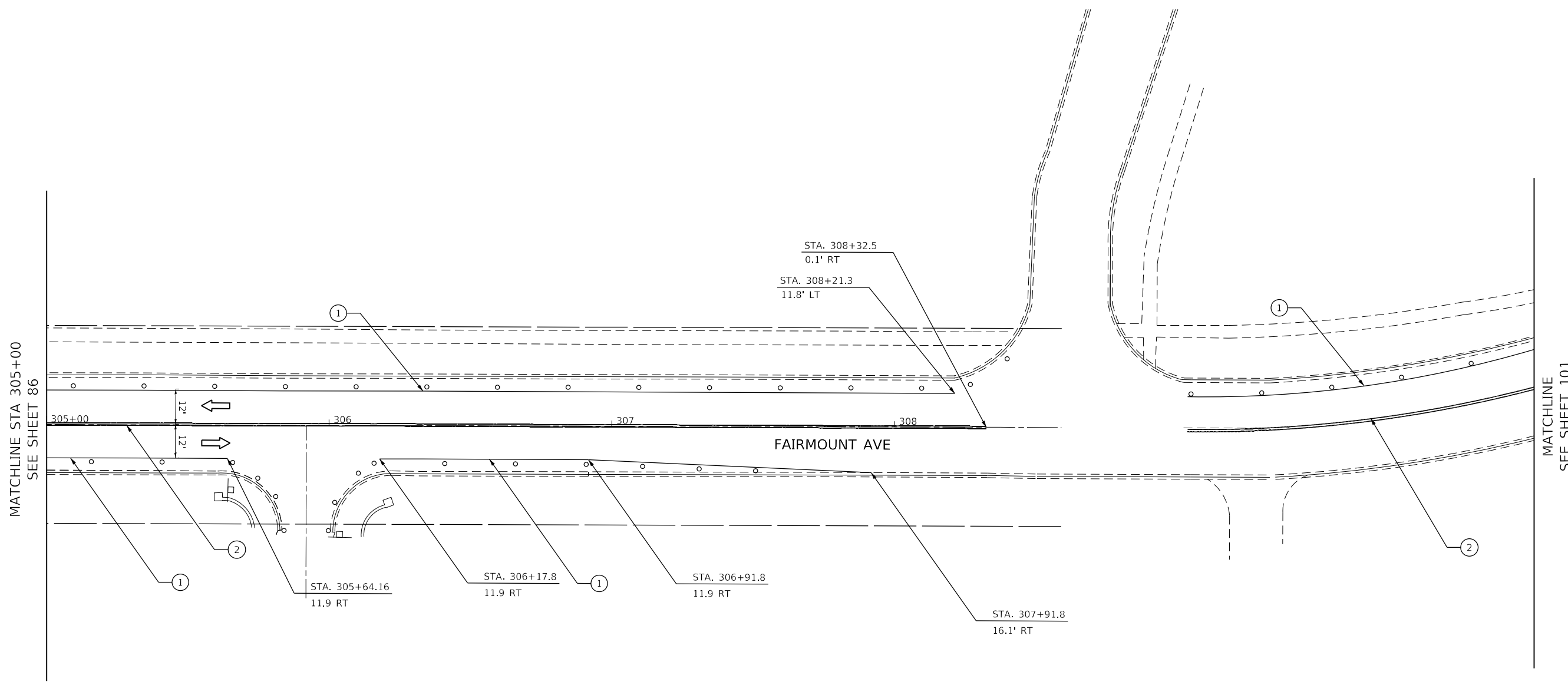
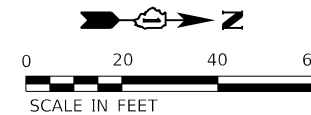
**MAINTENANCE OF TRAFFIC – STAGE 1
FAIRMOUNT AVE.**

SCALE: 1"=20' SHEET 18 OF 24 SHEETS STA. 300+00 TO STA. 301+50

F.A.P. RTE. 0369	SECTION 16-00233-00-CH	COUNTY DUPAGE	TOTAL SHEETS 477	SHEET NO. 99
ILLINOIS			FED. AID PROJECT	

MOT-1-18

CONTRACT NO. 61G18



LEGEND			
	WORK AREA	②	TEMPORARY PAVEMENT MARKING - LINE 4" - SOLID YELLOW (2 LINES @ 11" CENTER-TO-CENTER)
	COMPLETED WORK FROM PREVIOUS STAGE	③	TEMPORARY PAVEMENT MARKING - LINE 24" - SOLID WHITE
	TEMPORARY TRAFFIC SIGN	④	TEMPORARY PAVEMENT MARKING - LINE 4" - SOLID YELLOW
	DRUM - 100' C-C ALONG ROADWAY, 25' C-C ALONG CURVED EDGE, 20' C-C ALONG TAPER	⑤	TEMPORARY PAVEMENT MARKING - LINE 6" - SOLID WHITE
	TRAFFIC FLOW DIRECTION	⑥	TEMPORARY PAVEMENT MARKING LETTERS AND SYMBOLS
	ARROW BOARD	⑦	TEMPORARY PAVEMENT MARKING - LINE 12" - SOLID WHITE
	TEMPORARY CONCRETE BARRIER	⑧	TEMPORARY PAVEMENT MARKING - LINE 8" - WHITE (2' DASH, 6' SKIP)
	DETECTABLE PEDESTRIAN CHANNELIZING BARRICADE	⑨	TEMPORARY PAVEMENT MARKING - LINE 6" - WHITE (2' DASH, 6' SKIP)
	IMPACT ATTENUATOR	⑩	TEMPORARY PAVEMENT MARKING - LINE 8" - SOLID WHITE
①	TEMPORARY PAVEMENT MARKING - LINE 4" - SOLID WHITE	⑪	TEMPORARY PAVEMENT MARKING - LINE 4" - WHITE (10' DASH, 30' SKIP)
		⑫	TEMPORARY PAVEMENT MARKING - LINE 8" - WHITE (3' DASH, 9' SKIP)

USER NAME = jorger	DESIGNED - JG	REVISED -
	DRAWN - JG	REVISED -
PLOT SCALE = 40.00' / in.	CHECKED - AMB	REVISED -
PLOT DATE = 1/10/2020	DATE - 1/10/2020	REVISED -

**STATE OF ILLINOIS
DEPARTMENT OF TRANSPORTATION**

**MAINTENANCE OF TRAFFIC – STAGE 1
FAIRMOUNT AVE.**

SCALE: 1"=20' SHEET 19 OF 24 SHEETS STA. 305+00 TO STA. 308+59

F.A.P. RTE.	SECTION	COUNTY	TOTAL SHEETS	SHEET NO.
0369	16-00233-00-CH	DUPAGE	477	100
CONTRACT NO. 61G18				
		ILLINOIS	FED. AID PROJECT	

MOT-1-19

MODEL: Default
 FILE NAME: \\CURRENT PROJECTS\Active\1807000_75th Street Resurfacing - Dupage County\07 Design Information\07a Computer Files\Sheet Files\MOT\1-19-2020\18-00233-00-CH-1-19.dgn

