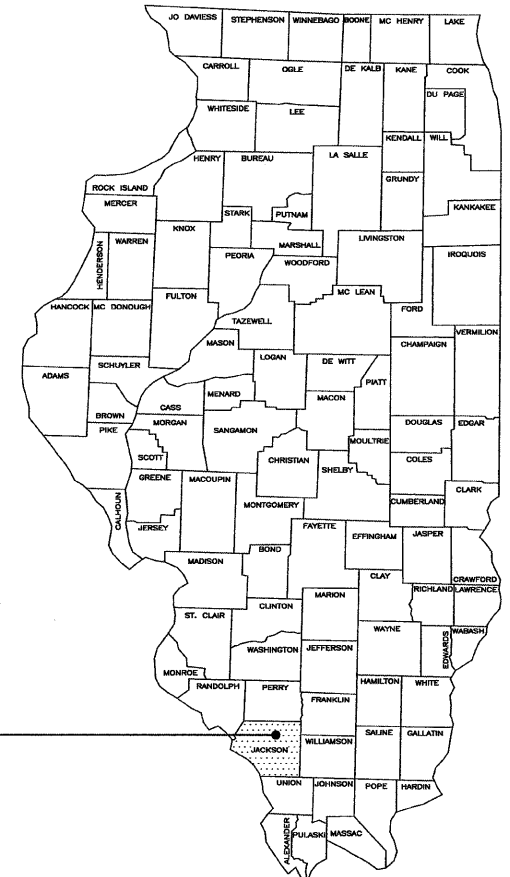


State of Illinois
Department of Natural Resources
Office of Mines and Minerals
Division of Abandoned Mined Lands

Funded by the
 United States Department of Interior
 Federal Office of Surface Mining

Vergennes Township South
Reclamation Project
AML-GJkE-0609
Jackson County
1LR



Vergennes Township South
Jackson County

PRE-BID MEETING


A PRE-BID MEETING IS SCHEDULED FOR THIS PROJECT AT 10:00 A.M. THURSDAY, FEBRUARY 21, 2008. ALL INTERESTED POTENTIAL BIDDERS ARE TO MEET AT THE PROJECT NORTH SITE ACCESS, ALONG HALLIDAYBORO RD. THE PROJECT NORTH SITE ACCESS CAN BE REACHED FROM U.S. 51, BY TURNING WEST ON TRUAX-TRAEER RD., FOR HALF OF MILE, THEN NORTH ONTO MARTIE RD., FOR APPROXIMATELY ONE MILE, TURNING WEST ONTO HALLIDAYBORO RD. FOR APPROXIMATELY ONE MILE.

SCHEDULE OF DRAWINGS:


1. Cover Sheet
2. Summary of Quantities/General Notes/Location Map
3. Site Layout/Survey Control Point Data
- 4.-10. Existing Conditions
- 11.-17. Proposed Conditions
- 18.-42. Cross Sections
43. Details

Prepared By IDNR Staff


Approved for Bidding:


 Joseph R. Angleton, Director
 Office of Mines and Minerals

Approved By:


 J. Greg Pinto, Interim Manager
 AML Division

Approved By:


 Lawrence L. Lewis, P.E.
 IL Licensed Professional Engineer
 No. 0062-038880

