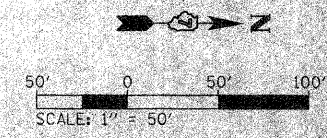
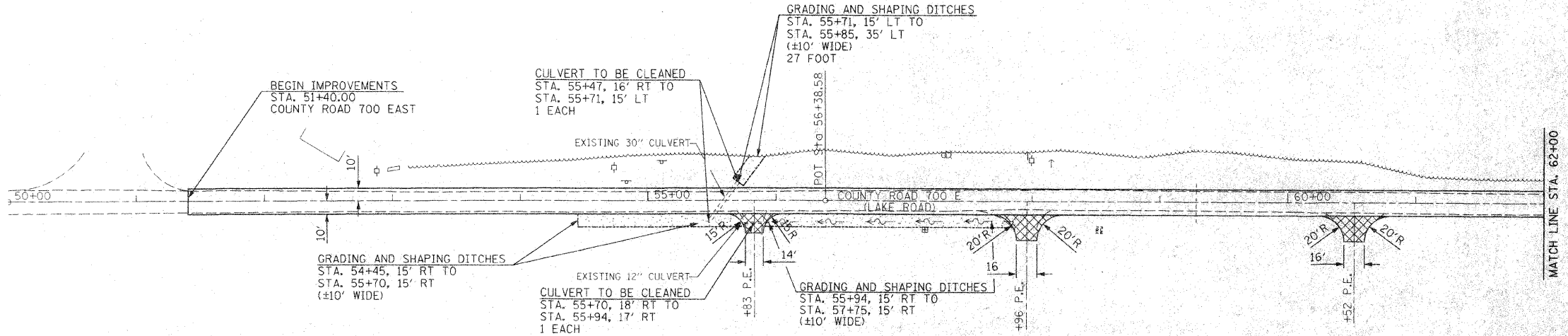


F.A. RTE.	SECTION	COUNTY	TOTAL SHEETS	SHEET NO.
		WAYNE	8	5
STA. 50+00		TO STA. 62+00		
FED. ROAD DIST. NO.		ILLINOIS FED. AID PROJECT		



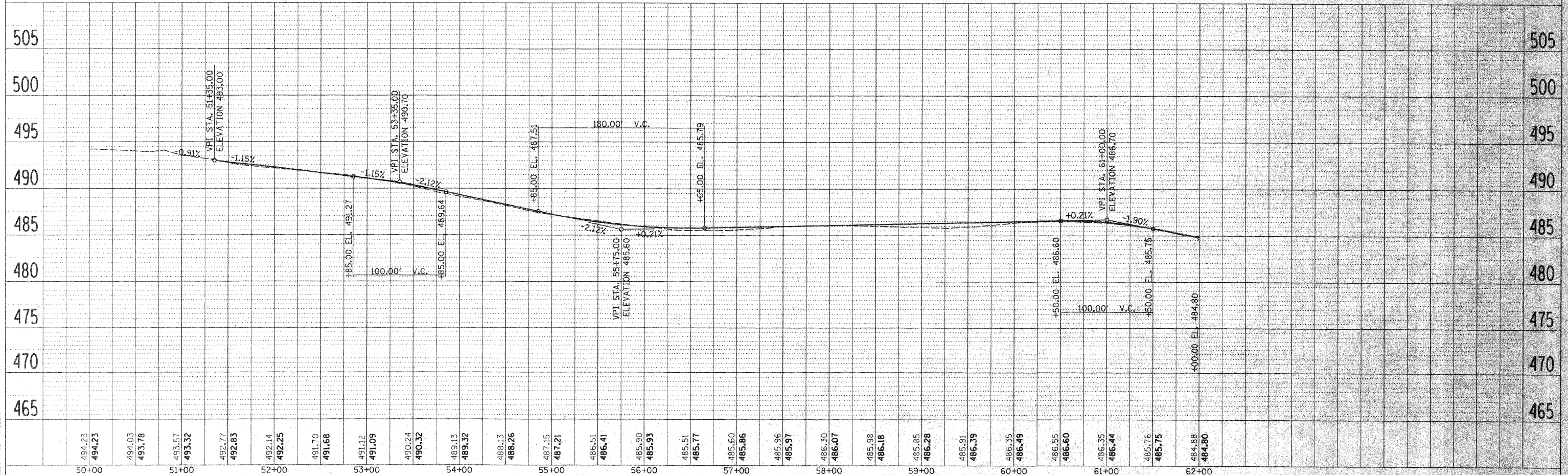
PLAN	DATE
BY	
REVISIONS	
NO.	
DESCRIPTION	
DATE	



LEGEND

- A-2 SURFACE TREATMENT
- SEEDING, CLASS 2

PROFILE	DATE
BY	
REVISIONS	
NO.	
DESCRIPTION	
DATE	



COUNTY ROAD 700 E (LAKE ROAD)

PLOT DATE = #DATE#
 FILE NAME = #FILE#
 PLOT SCALE = #SCALE#
 USER NAME = #USER#