

| | | | | |
|---------------------|------------|--------------------|--------------|-----------|
| F.A.P. RTE. | SECTION | COUNTY | TOTAL SHEETS | SHEET NO. |
| 305 | 2007-048 I | MCHENRY | 19 | 1 |
| FED. ROAD DIST. NO. | ILLINOIS | CONTRACT NO. 60D38 | | |

STATE OF ILLINOIS
DEPARTMENT OF TRANSPORTATION
DIVISION OF HIGHWAYS

PROPOSED HIGHWAY PLANS

F.A.P. ROUTE 305: US 14
IL 47 TO IL 176

SECTION: 2007-048 I

SHOULDER WIDENING AND RUMBLE STRIP INSTALLATION

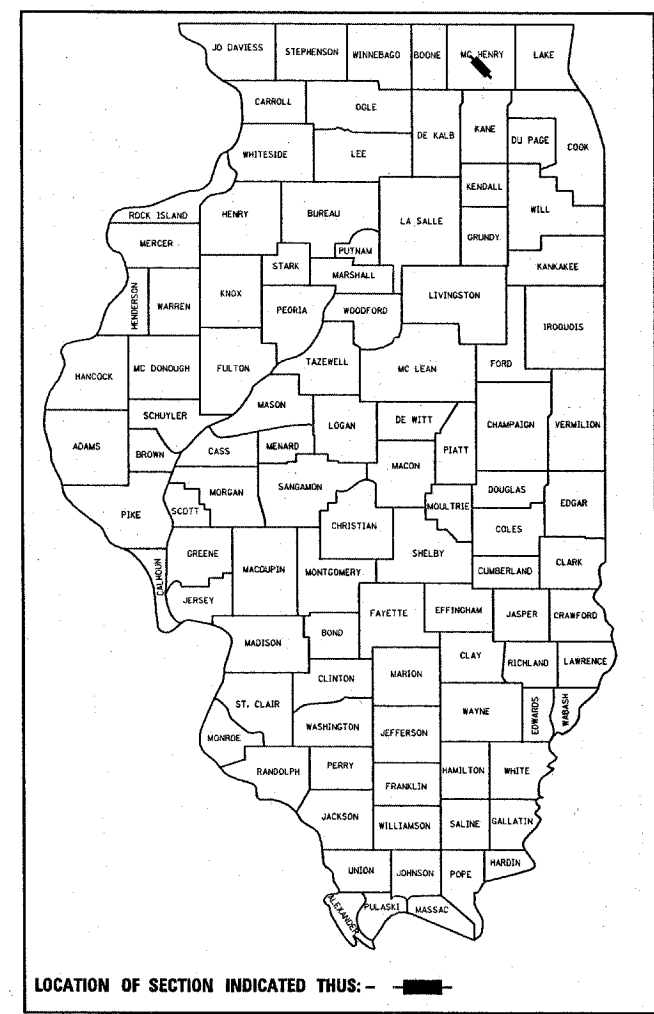
PROJECT: ACHSIP-0305(039)

MCHENRY COUNTY

C-91-010-08

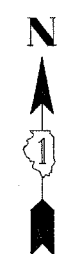
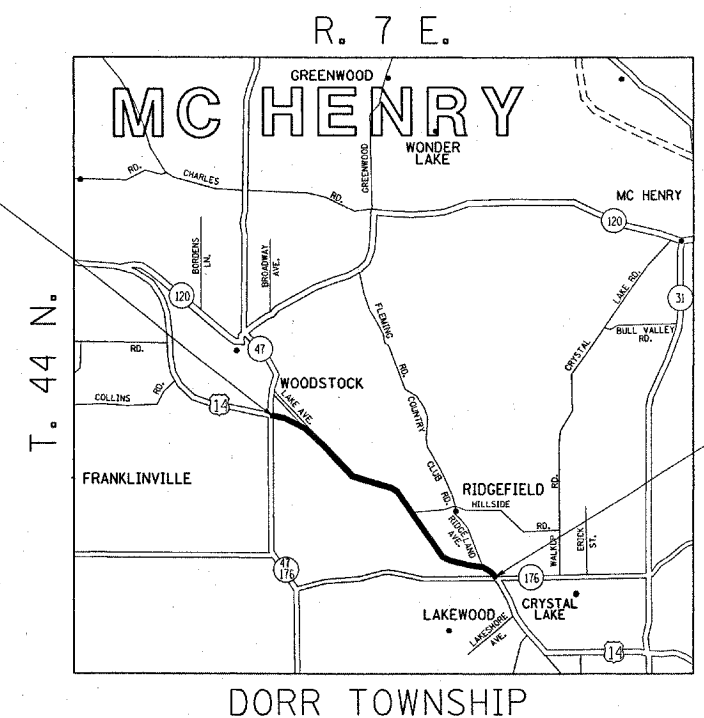
FOR INDEX OF SHEETS, SEE SHEET NO. 2

PROJECT LOCATED IN THE CITIES OF CRYSTAL LAKE AND WOODSTOCK

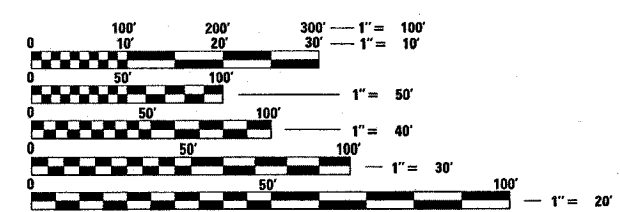


PROJECT BEGINS
STA. 11+97

TRAFFIC DATA
2005 ADT = 19,300
POSTED SPEED = 45-50 MPH



PROJECT ENDS
306+30



FULL SIZE PLANS HAVE BEEN PREPARED USING STANDARD ENGINEERING SCALES. REDUCED SIZED PLANS WILL NOT CONFORM TO STANDARD SCALES. IN MAKING MEASUREMENTS ON REDUCED PLANS, THE ABOVE SCALES MAY BE USED.

J.U.L.I.E.
JOINT UTILITY LOCATION INFORMATION FOR EXCAVATION
1-800-892-0123
OR 811

PROJECT ENGINEER: J.P. CHANG (847) 705-4432
PLAN PREPARATION ENGINEER: KEN ENG

CONTRACT NO. 60D38

GROSS & NET LENGTH OF PROJECT = 29,433 FEET = 5.6 MILES

STATE OF ILLINOIS
DEPARTMENT OF TRANSPORTATION
DIVISION OF HIGHWAYS

SUBMITTED Dec. 20 20 07

Diane O'Keefe
DEPUTY DIRECTOR OF HIGHWAYS, REGION ENGINEER

February 1, 20 08
Eric E. Harn
INTERIM ENGINEER OF DESIGN AND ENVIRONMENT

February 1, 20 08
Christine M. Reed
DIRECTOR OF HIGHWAYS, CHIEF ENGINEER

PRINTED BY THE AUTHORITY
OF THE STATE OF ILLINOIS