

F.A. RTE.	SECTION	COUNTY	TOTAL SHEETS	SHEET NO.
341	2007-059 L	KANE	21	01
FED. ROAD DIST. NO.	ILLINOIS	CONTRACT NO. 60D98		

**STATE OF ILLINOIS**  
**DEPARTMENT OF TRANSPORTATION**  
**DIVISION OF HIGHWAYS**

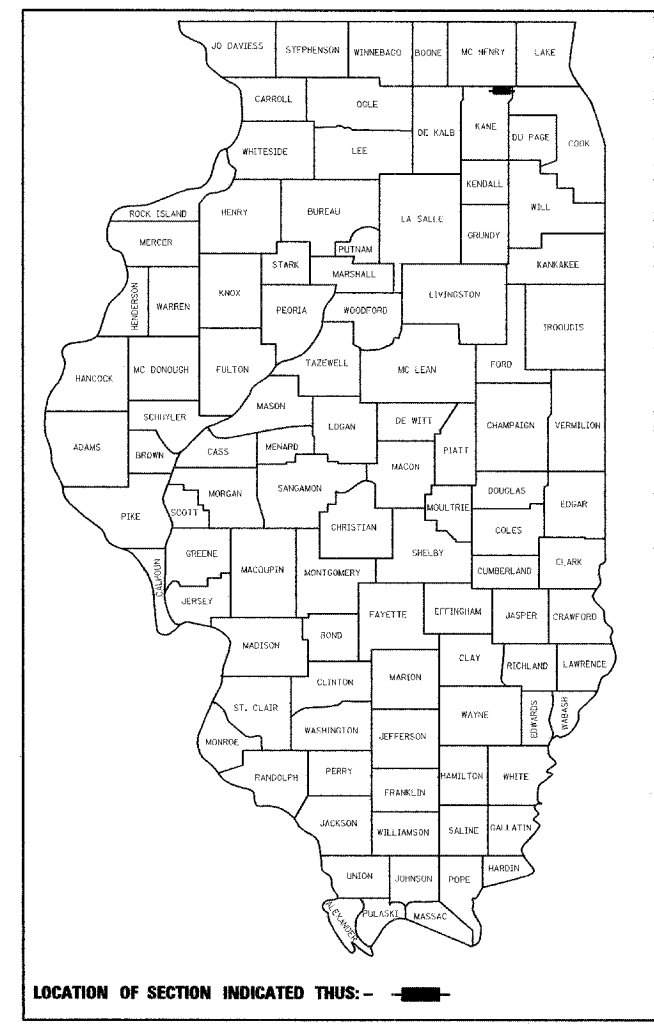
**PLANS FOR PROPOSED**  
**FEDERAL AID HIGHWAY**

**INDEX OF SHEET**


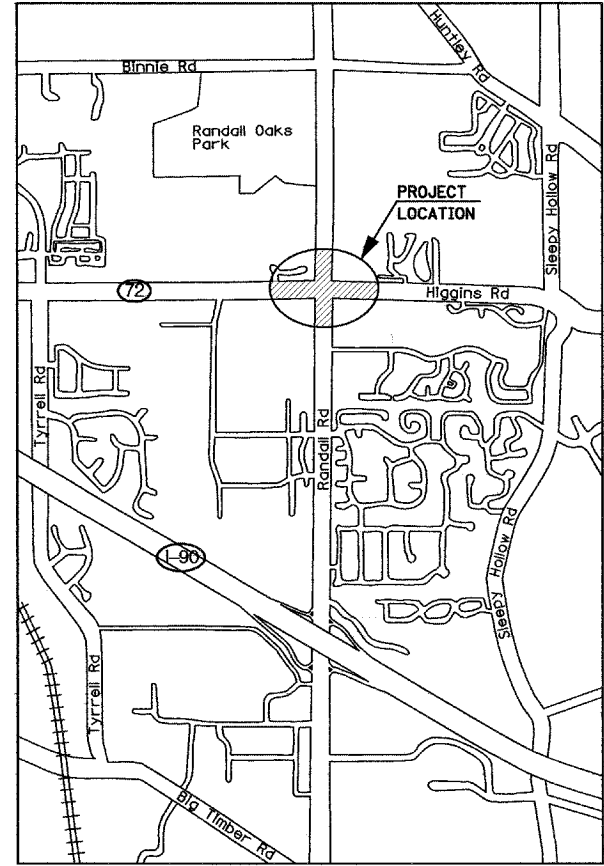
SHEET NO	DESCRIPTION
1	TITLE SHEET
2	SUMMARY OF QUANTITIES
3 - 6	STANDARD TRAFFIC SIGNAL DESIGN DETAILS (4-SHEETS)
7	EXISTING CABLE PLAN, EXISTING PHASE DESIGNATION DIAGRAM TRAFFIC SIGNAL REMOVAL PLAN ILLINOIS ROUTE 72 AT RANDALL ROAD
8 - 9	TRAFFIC SIGNAL MODIFICATION PLAN ILLINOIS ROUTE 72 AT RANDALL ROAD
10	CABLE PLAN MODIFICATION, PHASE DESIGNATION DIAGRAM, AND SCHEDULE OF QUANTITIES ILL. RTE. 72 AT RANDALL ROAD
11	LIGHTING LEGEND AND GENERAL NOTES
12	LIGHTING PLAN MODIFICATION, TEMPORARY WIRING
13	LIGHTING PLAN MODIFICATION, PERMANENT WIRING
14	SINGLE LINE DIAGRAM, TEMPORARY WIRING, LIGHTING CONTROLLER "KT"
15	SINGLE LINE DIAGRAM, PERMANENT WIRING, LIGHTING CONTROLLER "KT"
16-21	LIGHTING STANDARDS

SCALES { PLAN 1" = 20'  
 PROFILE HORIZ. NA  
 PROFILE VERT. NA  
 CROSS SECTIONS NA

DISTRICT 1  
 Traffic Signal Modifications Plans For  
 F.A.P. Route 341 - Illinois Route 72 (Higgins Road)  
 at County Highway 34 (Randall Road)  
**PROJECT: ACHSIP - 0341 (042)**  
 Section: 2007-059 L  
 Contract: 60D98  
 C-91-147-08  
 Kane County



**DUNDEE TOWNSHIP**



*P.V. Bishop, Dec. 10, 2007.  
 Exp. Nov. 30, 2009.*



*Michael G. Kelly, Dec. 10, 2007  
 Exp. Nov. 30, 2009  
 Sheets 11 to 21. Only.*

**STATE OF ILLINOIS**  
**DEPARTMENT OF TRANSPORTATION**  
**DIVISION OF HIGHWAYS**

SUBMITTED Dec 10 20 07

Devin M. O'Keefe  
 DEPUTY DIRECTOR OF HIGHWAYS, REGION ENGINEER

February 1, 20 08  
Eric E. Haran  
 INTERIM ENGINEER OF DESIGN AND ENVIRONMENT

February 1, 20 08  
Christine M. Reed  
 DIRECTOR OF HIGHWAYS, CHIEF ENGINEER

**PRINTED BY THE AUTHORITY**  
**OF THE STATE OF ILLINOIS**

**STANDARD DRAWINGS**

(701006) <sup>05</sup>	(701011) <sup>01</sup>	(701101) <sup>01</sup>	(701301) <sup>05</sup>	(701501)
424001	(720001)	813001	814001	814006
(857001)	877001	877006	(877011) <sup>05</sup>	
(878001) <sup>05</sup>	880001	(880006)	888001	
606001	(862001)	880001		
701201	701316	701321	701406	
(701421) <sup>01</sup>	701501	701502	(701601) <sup>05</sup>	
701606	(701701) <sup>05</sup>	701801		

NOTE: STANDARD DRAWINGS REQUIRED (CIRCLED)

PREPARED BY: Steve Toman *ad* 12/10/07  
 TRAFFIC ENGINEER DATE

GROSS LENGTH = 1,898 FEET = 0.359 MILES  
 NET LENGTH = 1,898 FEET = 0.359 MILES

CONTRACT NO. 60D98

BUREAU OF TRAFFIC - DARYLE DREW - (847) 705-4420