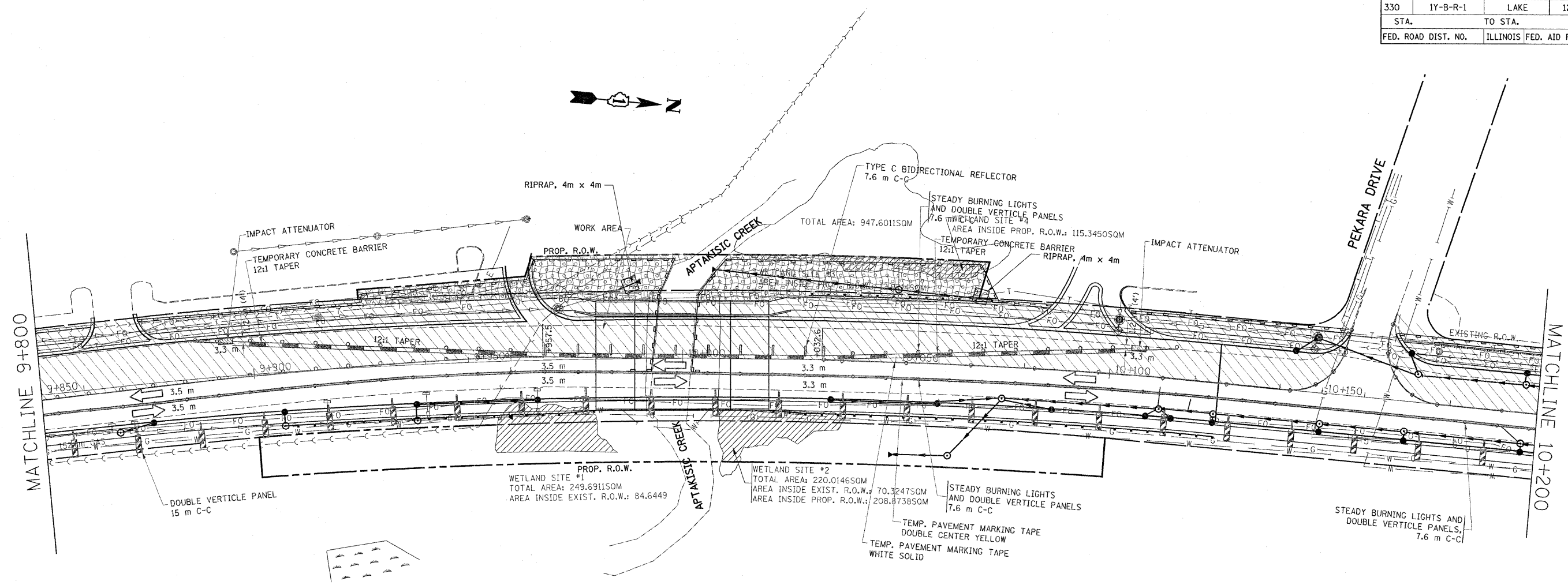









F.A.P. RTE.	SECTION	COUNTY	TOTAL SHEETS	SHEET NO.
330	1Y-B-R-1	LAKE	121	25
STA.		TO STA.		
FED. ROAD DIST. NO.		ILLINOIS FED. AID PROJECT		



LEGEND

-  EROSION CONTROL BLANKET
-  SEEDING, CLASS 4B
-  PERIMETER EROSION BARRIER
-  DRAINAGE STRUCTURE INLET FILTER
-  INLET AND PIPE PROTECTION, BASKET TYPE
-  TEMPORARY DITCH CHECK ROLLED EXCELSIOR, SEE STD 280001
-  TRAFFIC FLOW DIRECTION

NOTE: IN ORDER TO PREVENT MIGRATIONS OF ANY CONSTRUCTION DEBRIS, SILT FENCE SHALL BE PROVIDED ALONG THE LINES WHERE COFFERDAMS WILL BE INSTALLED FOR ANY INSTREAM WORK BEFORE THE COFFERDAMS ARE PLACED. AFTER COFFERDAMS ARE PLACED, SILT FENCE CAN BE REMOVED.

REVISIONS		ILLINOIS DEPARTMENT OF TRANSPORTATION
NAME	DATE	
		US 45/IL 21 OVER APTAKSIC CREEK EROSION CONTROL PLAN STAGE I
SCALE IN METERS		DRAWN BY
1:500		
DATE		CHECKED BY