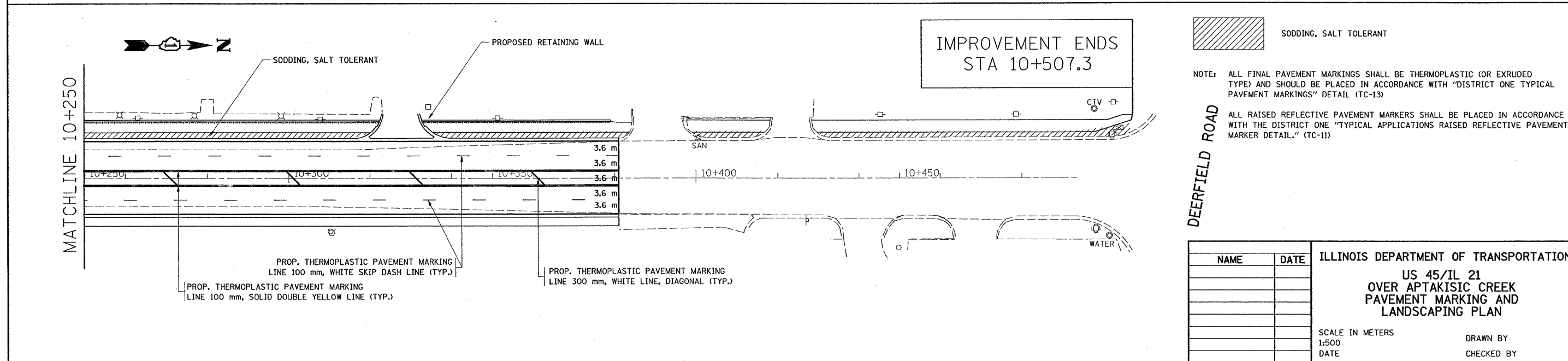
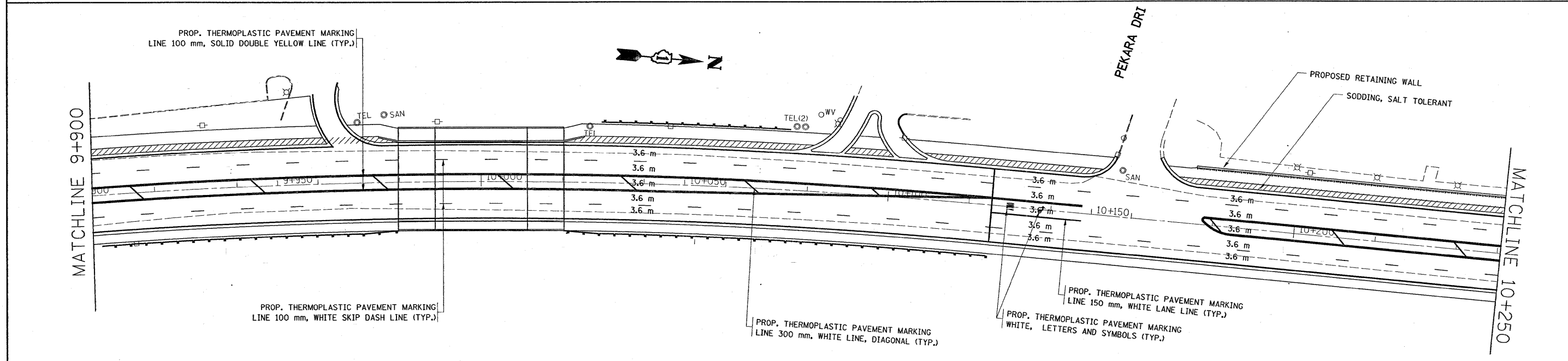
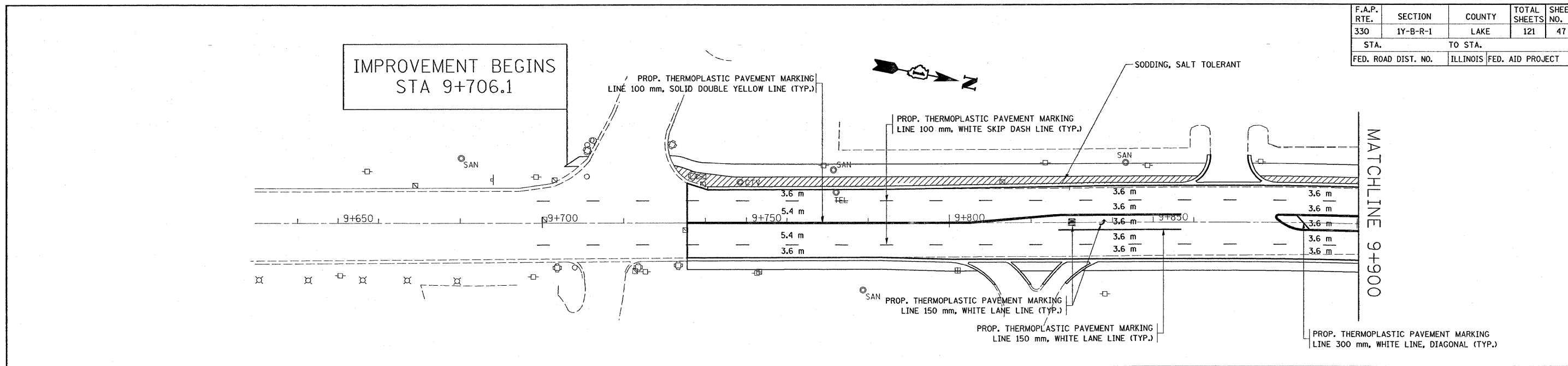
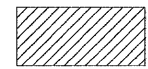


F.A.P. RTE.	SECTION	COUNTY	TOTAL SHEETS	SHEET NO.
330	1Y-B-R-1	LAKE	121	47
STA.	TO STA.			
FED. ROAD DIST. NO.	ILLINOIS FED. AID PROJECT			



 SODDING, SALT TOLERANT

NOTE: ALL FINAL PAVEMENT MARKINGS SHALL BE THERMOPLASTIC (OR EXTRUDED TYPE) AND SHOULD BE PLACED IN ACCORDANCE WITH "DISTRICT ONE TYPICAL PAVEMENT MARKINGS" DETAIL (TC-13)

ALL RAISED REFLECTIVE PAVEMENT MARKERS SHALL BE PLACED IN ACCORDANCE WITH THE DISTRICT ONE "TYPICAL APPLICATIONS RAISED REFLECTIVE PAVEMENT MARKER DETAIL" (TC-11)

NAME	DATE	ILLINOIS DEPARTMENT OF TRANSPORTATION US 45/IL 21 OVER APTAKISIC CREEK PAVEMENT MARKING AND LANDSCAPING PLAN

SCALE IN METERS
1:500
DATE

DRAWN BY
CHECKED BY