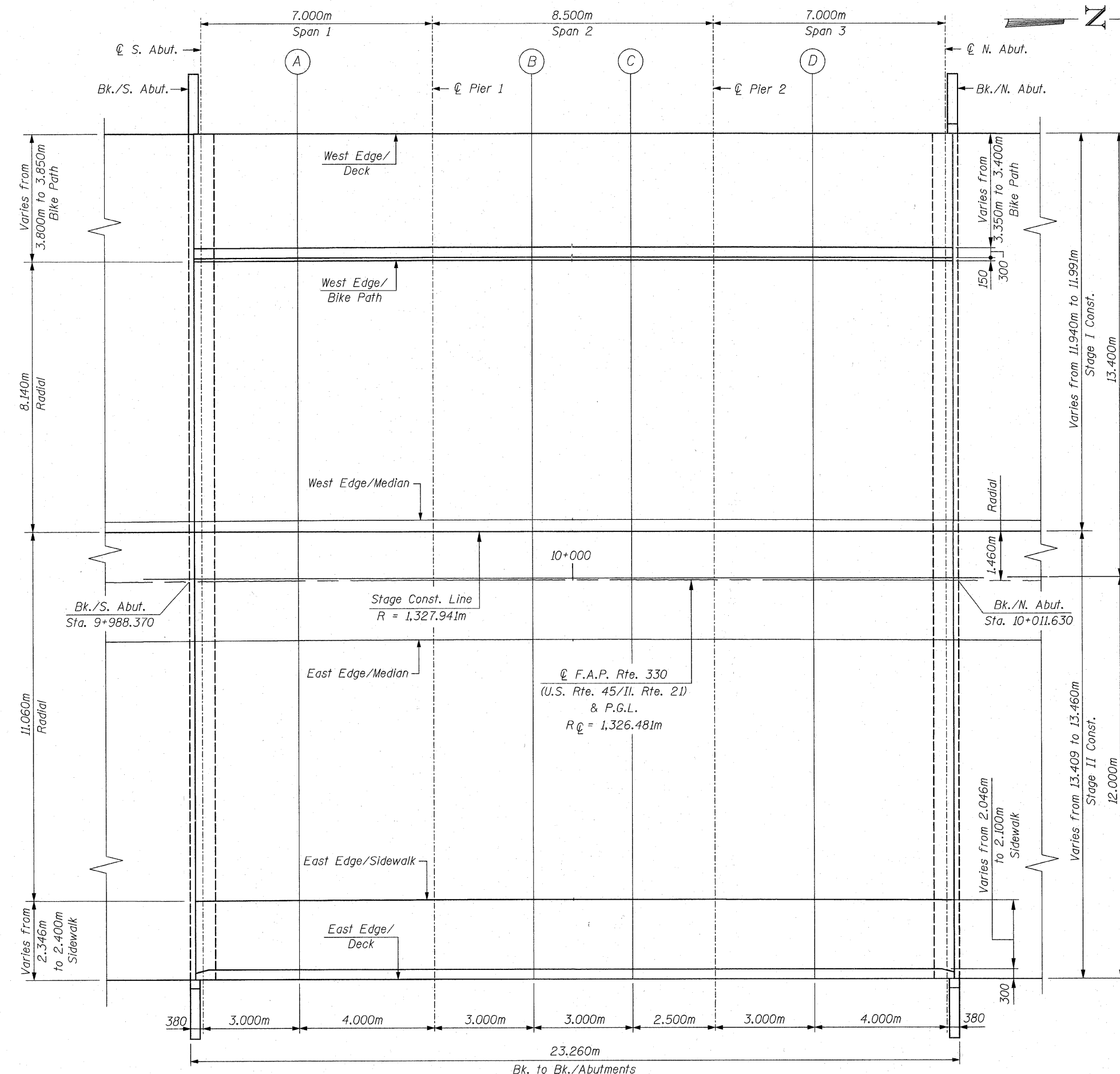
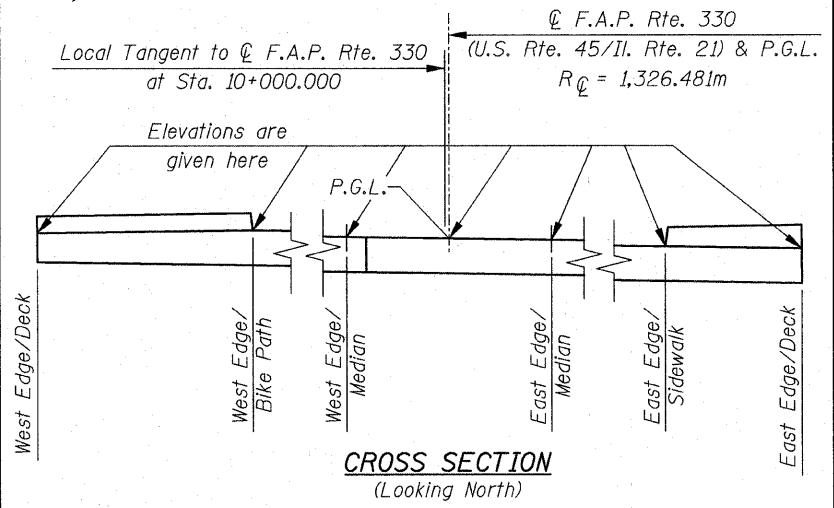


F.A.P. RTE.	SECTION	COUNTY	TOTAL SHEETS	SHEET NO.
330	1Y-B-R-1	LAKE	21	51
STA.		TO STA.		
FED. ROAD DIST. NO.		ILLINOIS	FED. AID PROJECT	
CONTRACT NO. 62032				

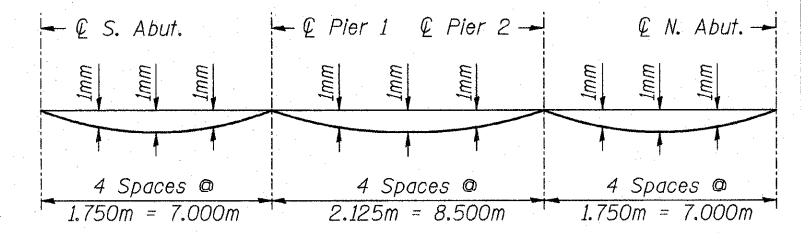


PLAN



CROSS SECTION
(Looking North)

Local Tangent to \varnothing F.A.P. Rte. 330 at Sta. 10+000.000



DEAD LOAD DEFLECTION DIAGRAM
(Includes weight of concrete)

NOTES:

The above deflections are not to be used in the field if the Engineer is working from the grade elevations adjusted for dead load deflections as shown in "Top of Slab Elevations".

All dimensions are in millimeters (mm) except as noted.

All offsets are in meters.

REVISIONS	
NAME	DATE

ILLINOIS DEPARTMENT OF TRANSPORTATION

DECK ELEVATIONS-I
U.S. RTE. 45 / IL. RTE. 21
OVER
APTAKISIC CREEK
F.A.P. RTE. 330 SECTION: 1Y-B-R-1
LAKE COUNTY STATION 10+000.000
STRUCTURE NO. 049-0194

SCALE: NONE DRAWN BY: D.L./F.M.
DATE: OCTOBER 16, 2007 CHECKED BY: B.N.S.

CHRISTIAN-ROGE & ASSOC., INC.
CHICAGO ILLINOIS

© 2007 Christian-Roge & Associates, Inc. 11/27/2007 10:12:37 AM