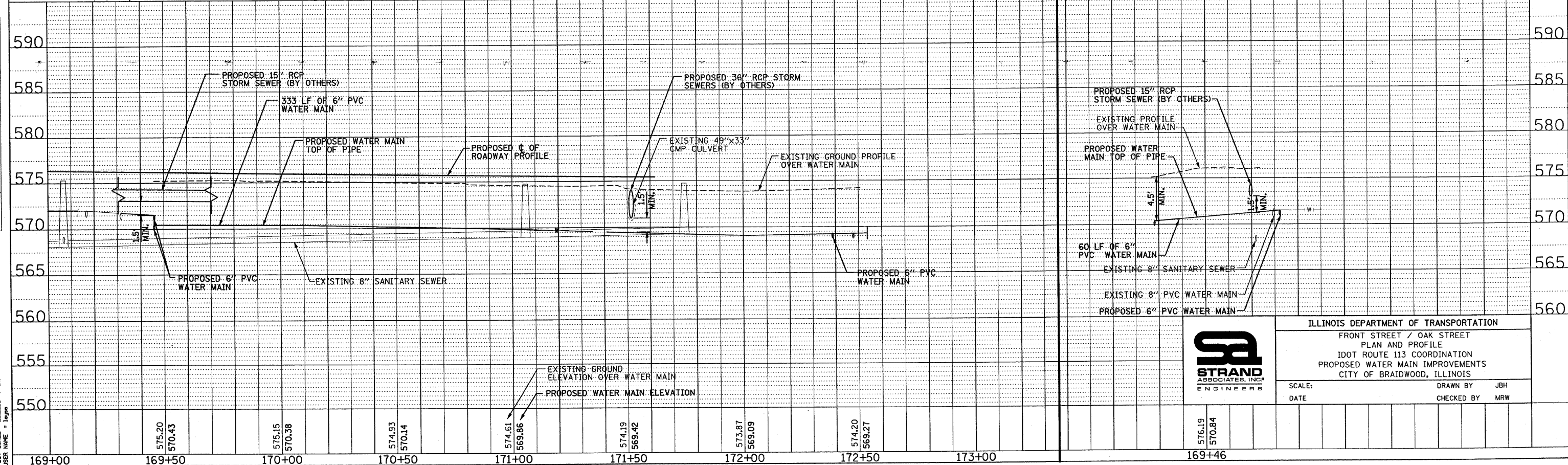
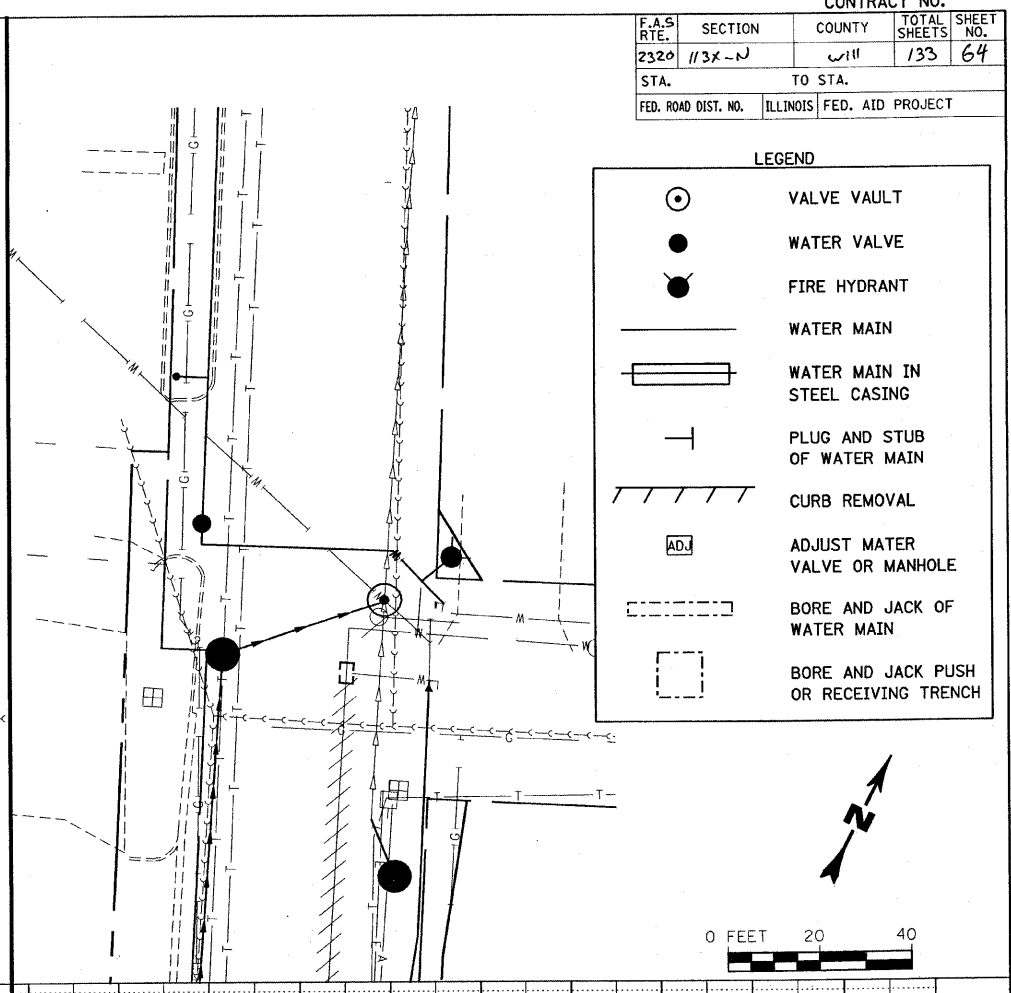
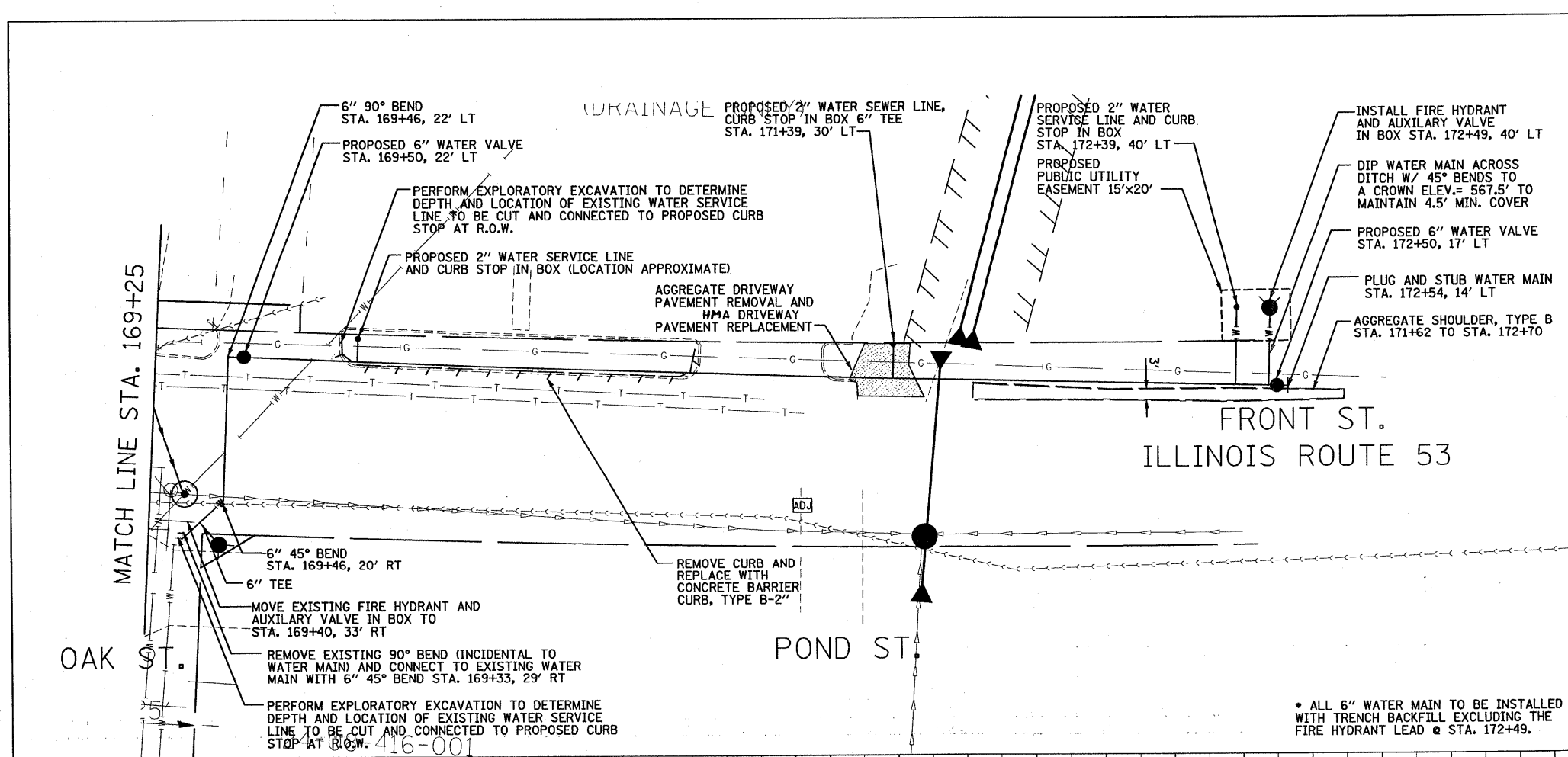


F.A.S. RTE.	SECTION	COUNTY	TOTAL SHEETS	SHEET NO.
2320	113X-N	Will	133	64
STA.	TO STA.			
FED. ROAD DIST. NO.	ILLINOIS	FED. AID PROJECT		

DATE	BY

DATE	BY

PLOT DATE = 3/2/2007
 FILE NAME = W:\work\113\113\Front IDOT B3.dgn
 PLOT SCALE = 28.0000' / 1" = 1/8" = 1/8" = 1/8"



ILLINOIS DEPARTMENT OF TRANSPORTATION
 FRONT STREET / OAK STREET
 PLAN AND PROFILE
 IDOT ROUTE 113 COORDINATION
 PROPOSED WATER MAIN IMPROVEMENTS
 CITY OF BRAIDWOOD, ILLINOIS

SCALE: DATE DRAWN BY: JBH CHECKED BY: MRW

169+00	169+50	170+00	170+50	171+00	171+50	172+00	172+50	173+00	169+46
--------	--------	--------	--------	--------	--------	--------	--------	--------	--------