
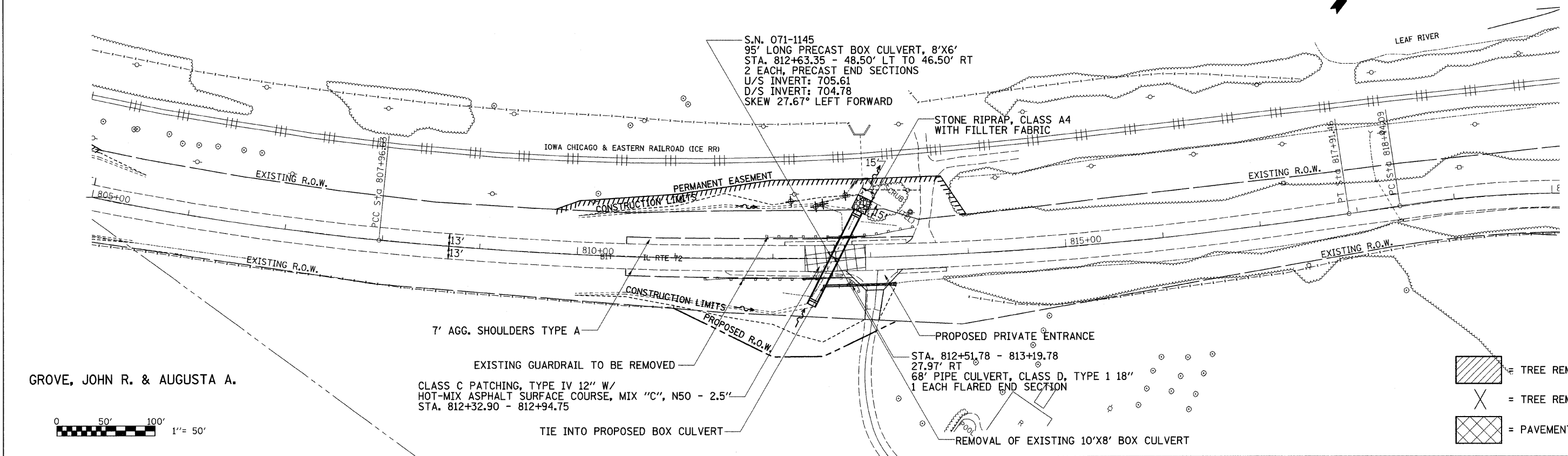


F.A.P. RTE.	SECTION	COUNTY	TOTAL SHEETS	SHEET NO.
549	117 T	OGLE	86	32
STA.		TO STA.		
FED. ROAD DIST. NO.		ILLINOIS FED. AID PROJECT		


GROVE, JOHN R. & AUGUSTA A.



PLAN	SURVEYED	BY	DATE
	ALIGNED		
	NOTED		
	RT. OF WAY CHECKED		
	NO. OF		
	ADD. FILE NAME		

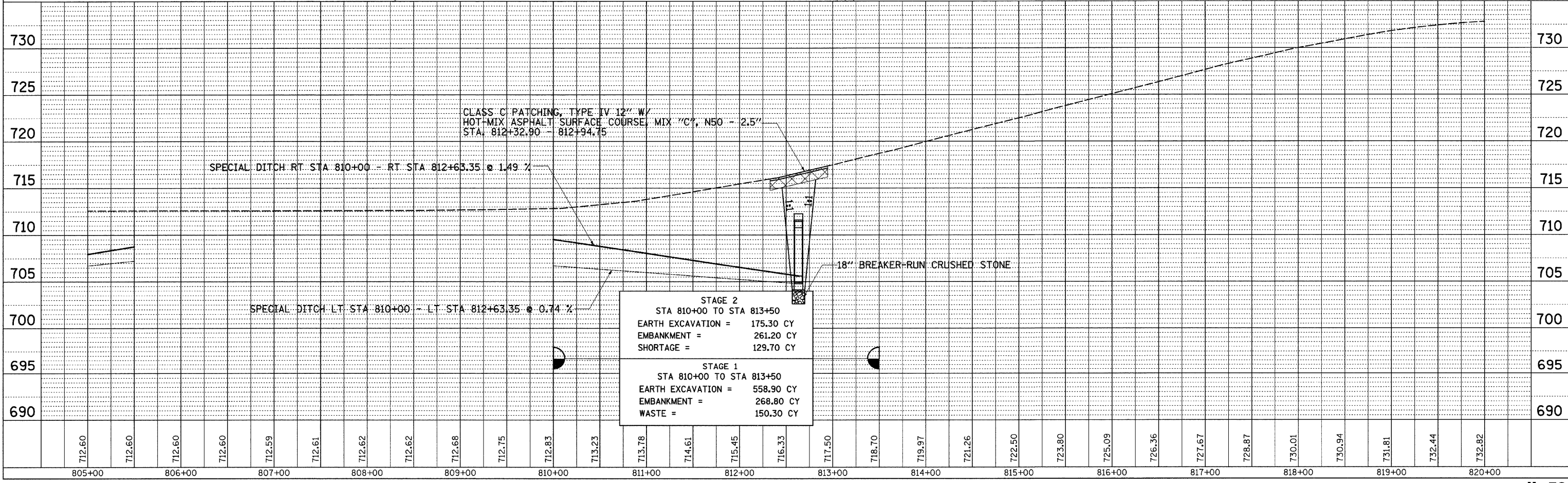


GROVE, JOHN R. & AUGUSTA A.



- = TREE REMOVAL (ACRES)
- = TREE REMOVAL (EACH)
- = PAVEMENT REMOVAL

PROFILE	SURVEYED	BY	DATE
	ALIGNED		
	NOTED		
	STRUCTURE NOTATION CHECKED		
	NO.		



STAGE 2	
STA 810+00 TO STA 813+50	
EARTH EXCAVATION =	175.30 CY
EMBANKMENT =	261.20 CY
SHORTAGE =	129.70 CY
STAGE 1	
STA 810+00 TO STA 813+50	
EARTH EXCAVATION =	558.90 CY
EMBANKMENT =	268.80 CY
WASTE =	150.30 CY

PLOT DATE = Fri, Dec 28 13:52:45 2007
 FILE NAME = c:\projects\210705\10705pln.dgn
 PLOT SCALE = 50.0000 / IN.
 USER NAME = gorfjl