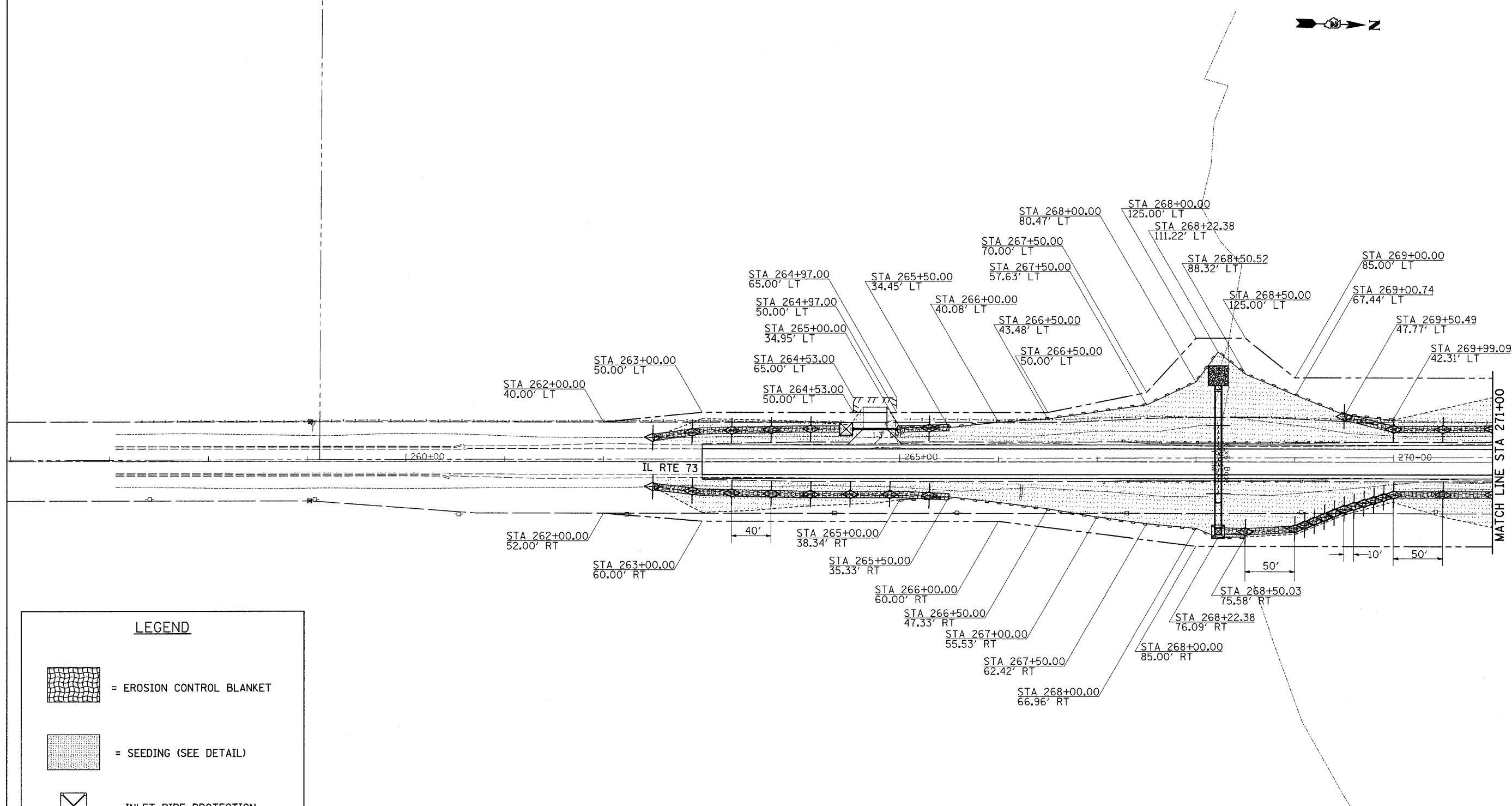







F.A. PI. RTE.	SECTION	COUNTY	TOTAL SHEETS	SHEET NO.
654	109M	CARROLL	76	28
STA.		TO STA.		
FED. ROAD DIST. NO.		ILLINOIS FED. AID PROJECT		

R.O.W., EROSION CONTROL, & SEEDING DETAILS

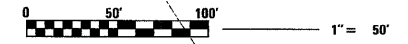
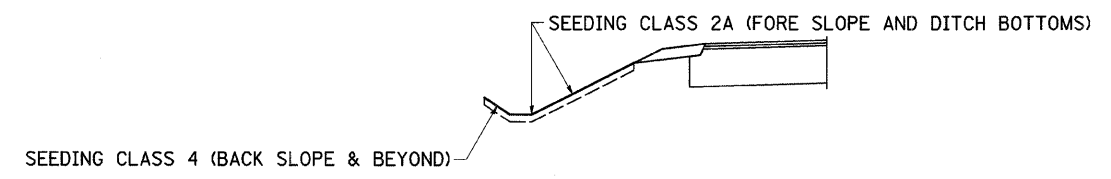


MATCH LINE STA 271+00

LEGEND

-  = EROSION CONTROL BLANKET
-  = SEEDING (SEE DETAIL)
-  = INLET PIPE PROTECTION
-  = PERIMETER EROSION BARRIER
-  = TEMPORARY DITCH CHECK

SEEDING DETAIL



REVISIONS	
NAME	DATE

ILLINOIS DEPARTMENT OF TRANSPORTATION

SCALE: VERT. _____
HORIZ. _____

DATE _____

DRAWN BY _____
CHECKED BY _____

PLOT DATE = Thu Dec 13 14:01:35 2007
 FILE NAME = c:\p\projects\10200906\1001986.dwg
 USER = gertj