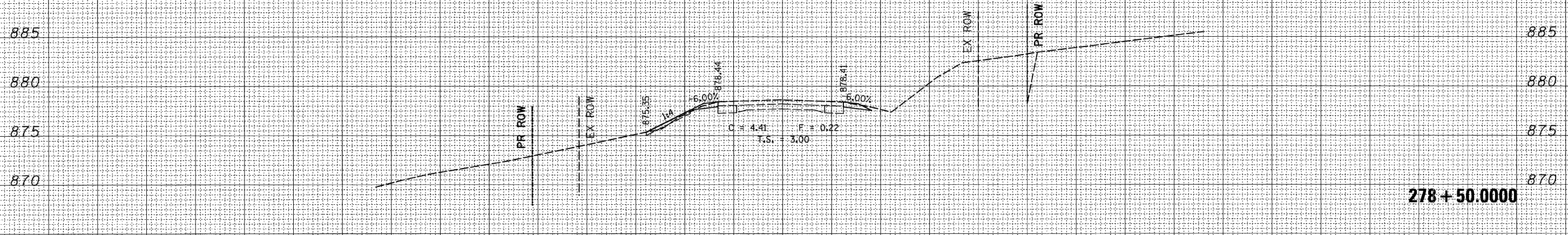
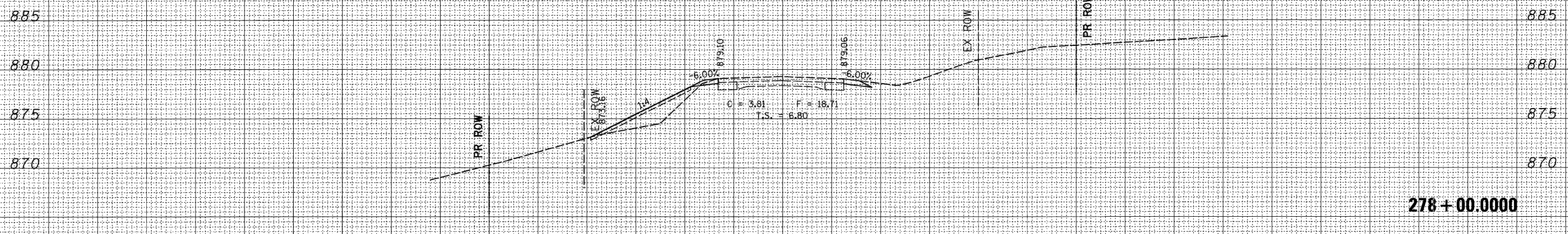


F.A.P. RTE.	SECTION	COUNTY	TOTAL SHEETS	SHEET NO.
654	109M	CARROLL	76	62
STA.	TO STA.			
FED. ROAD DIST. NO.	ILLINOIS	FED. AID PROJECT		

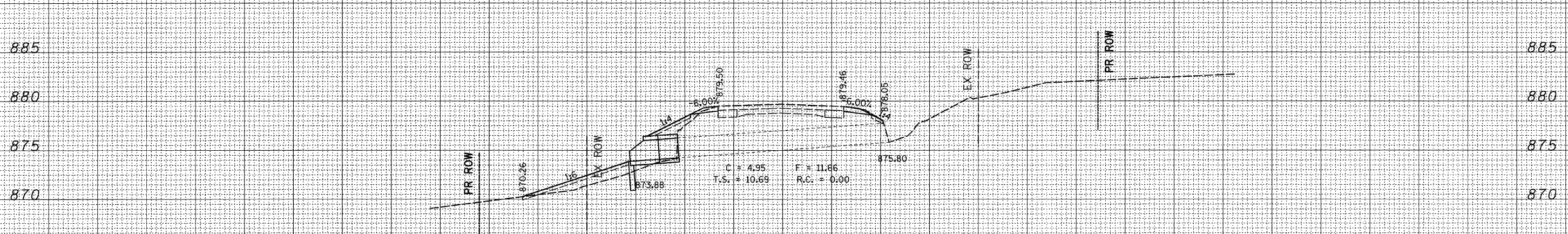
150 140 130 120 110 100 90 80 70 60 50 40 30 20 10 0 10 20 30 40 50 60 70 80 90 100 110 120 130 140 150



278 + 50.000



278 + 00.000



277 + 70.3101

150 140 130 120 110 100 90 80 70 60 50 40 30 20 10 0 10 20 30 40 50 60 70 80 90 100 110 120 130 140 150

BY: _____ DATE: _____
 SURVEYED: _____
 SURVEY: _____
 NOTE BOOK: _____
 TEMPLATE: _____
 AREAS: _____
 AREAS CHECKED: _____

BY: _____ DATE: _____
 SURVEYED: _____
 SURVEY: _____
 NOTE BOOK: _____
 TEMPLATE: _____
 AREAS: _____
 AREAS CHECKED: _____

PLOT DATE = Thu Dec 13 14:58:11 2007
 FILE NAME = s:\projects\64b89\109m\109m.dwg
 PLOT SCALE = 1/8" = 1' / IN.
 USER NAME = gpf/jl