

FIRST PRESBYTERIAN CHURCH

WAYNE & ROGER GREENLEE

F.A.P. RTE.	SECTION	COUNTY	TOTAL SHEETS	SHEET NO.
*303	129M&T5	WINNEBAGO	110	30
STA. 90+00		TO STA. 100+00		
FED. ROAD DIST. NO.	ILLINOIS	FED. AID PROJECT		

*(IL 173)



PLA1	DATE
SURVEYED	
ALIGNED	
CHECKED	
BY	
NOTE BOOK	
NO.	
BY	
DATE	

PROFILE	DATE
SURVEYED	
GRADES	
CHECKED	
BY	
NOTE BOOK	
NO.	
BY	
DATE	

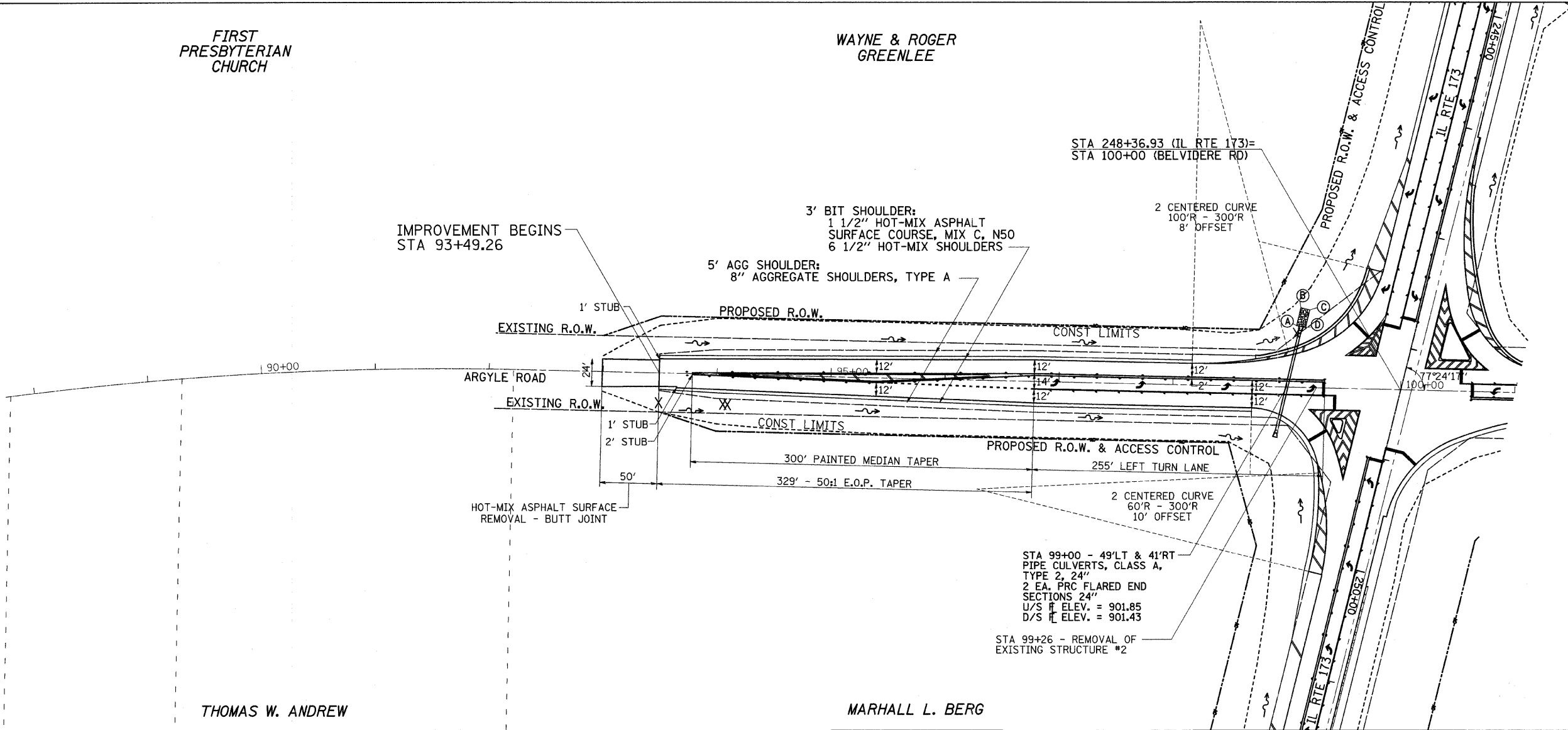
PLOT DATE = Mon Dec 03 11:54:47 2007
 FILE NAME = c:\proje\p\129m&t5\p129m&t5\p129m&t5.dgn
 PLOT SCALE = 50.000' / 1" / IN.
 USER NAME = polzema

IMPROVEMENT BEGINS
STA 93+49.26

3' BIT SHOULDER:
1 1/2" HOT-MIX ASPHALT SURFACE COURSE, MIX C, N50
6 1/2" HOT-MIX SHOULDERS

5' AGG SHOULDER:
8" AGGREGATE SHOULDERS, TYPE A

STA 248+36.93 (IL RTE 173)=
STA 100+00 (BELVIDERE RD)



RIPRAP - STA/OFFSET

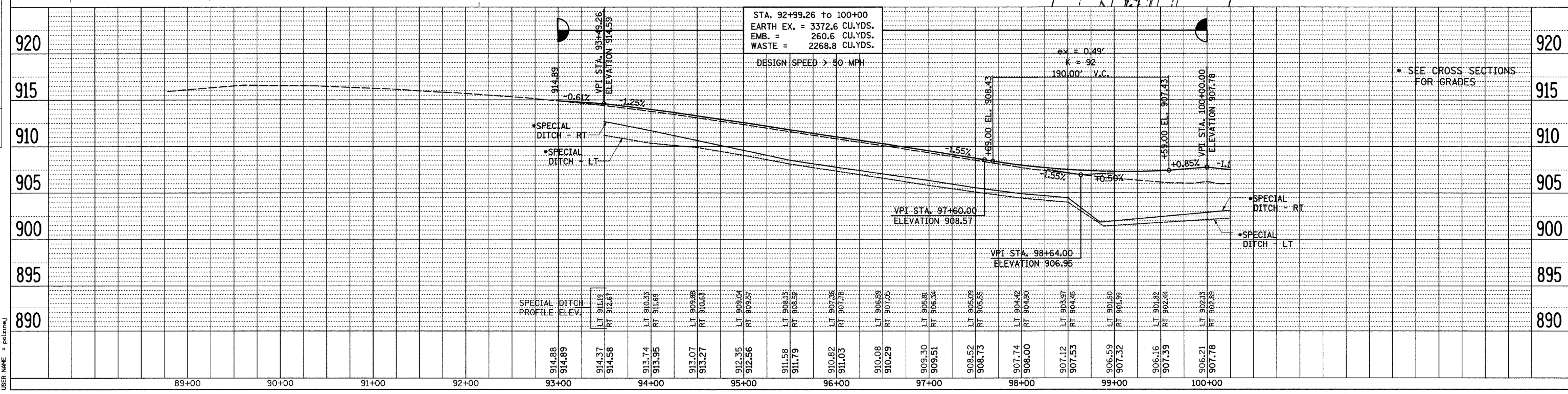

(A)	54.16' LT - STA 99+07.42
(B)	69.80 LT - STA 99+10.75
(C)	68.19' LT - STA 99+18.58
(D)	52.52' LT - STA 99+15.25

WATERWAY INFORMATION

FLOOD	FREQ. YR.	DISCHARGE C.F.S.	LOW GRADE ELEV. (FEET)	
			EXIST.	PROP.
DRAINAGE AREA (ACRES) = 15.7			EXIST. = 906.04 @ STA. 99+75	PROP. = 907.29 @ STA. 99+00
TEN-YEAR DESIGN BASE	10	11	904.28	903.78
OVT(E)	50	23	905.98	905.22
OVT(I)	100	30	906.20	906.69
	53	23	906.04	
	123	33		907.29

THOMAS W. ANDREW

MARHALL L. BERG



ARGYLE RD PLAN & PROFILE