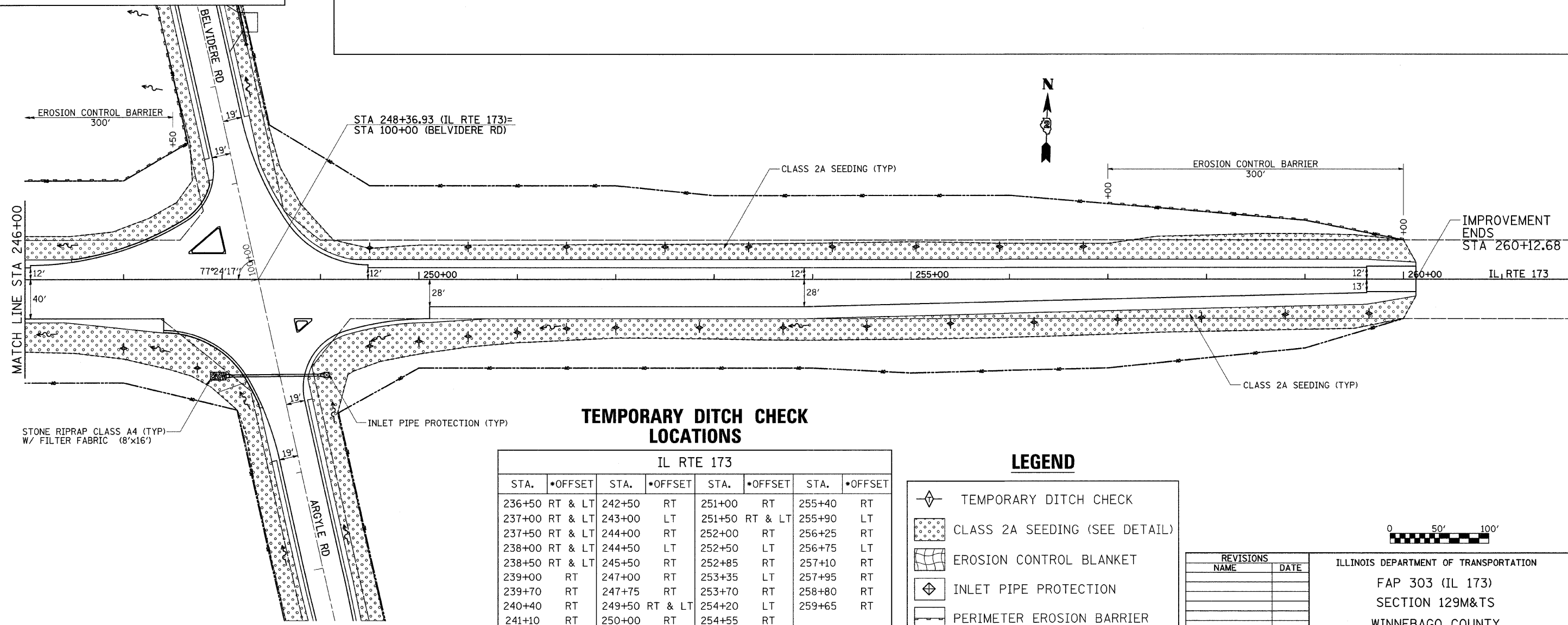
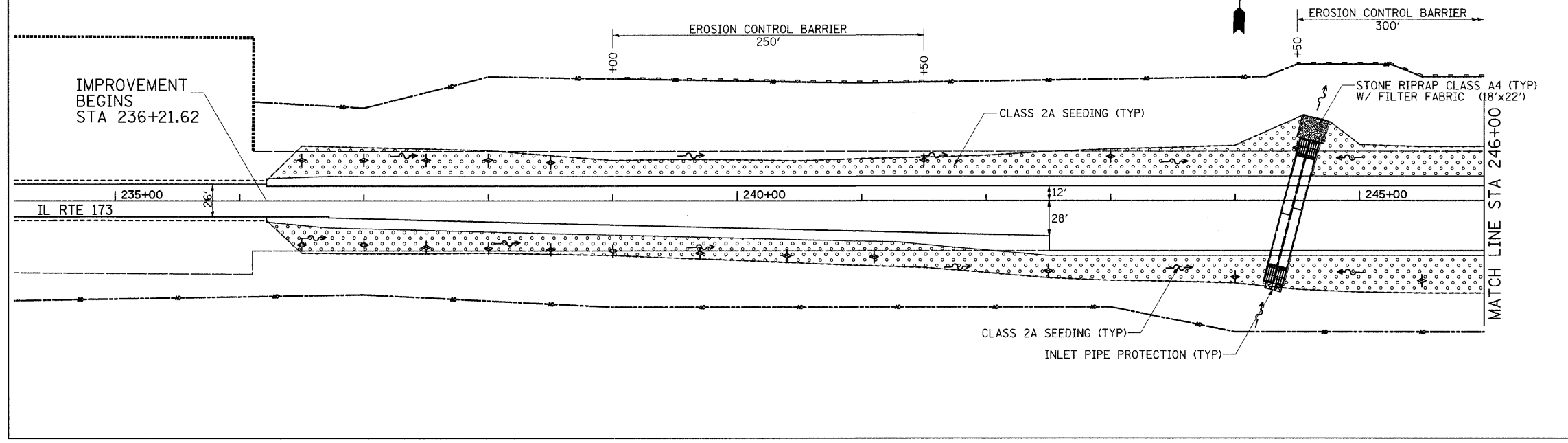
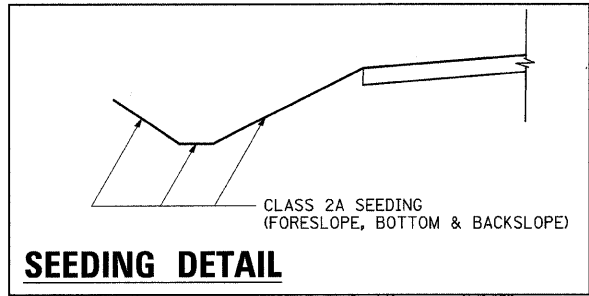
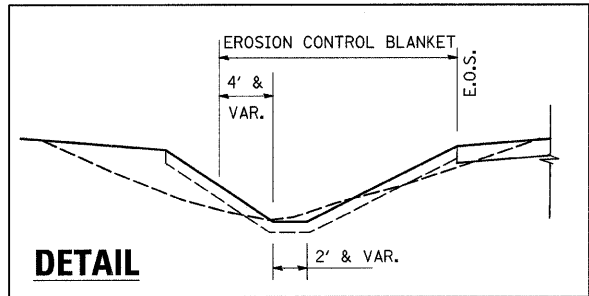


F.A.P. RTE.	SECTION	COUNTY	TOTAL SHEETS	SHEET NO.
303	129M&TS	WINNEBAGO	110	46
STA. 235+00		TO STA. 261+00		
FED. ROAD DIST. NO.		ILLINOIS FED. AID PROJECT		

\*(IL 173)

# EROSION CONTROL



## TEMPORARY DITCH CHECK LOCATIONS

IL RTE 173							
STA.	*OFFSET	STA.	*OFFSET	STA.	*OFFSET	STA.	*OFFSET
236+50	RT & LT	242+50	RT	251+00	RT	255+40	RT
237+00	RT & LT	243+00	LT	251+50	RT & LT	255+90	LT
237+50	RT & LT	244+00	RT	252+00	RT	256+25	RT
238+00	RT & LT	244+50	LT	252+50	LT	256+75	LT
238+50	RT & LT	245+50	RT	252+85	RT	257+10	RT
239+00	RT	247+00	RT	253+35	LT	257+95	RT
239+70	RT	247+75	RT	253+70	RT	258+80	RT
240+40	RT	249+50	RT & LT	254+20	LT	259+65	RT
241+10	RT	250+00	RT	254+55	RT		
241+50	LT	250+50	RT & LT	255+05	LT		

\* OFFSET LOCATIONS FOR TEMPORARY DITCH CHECKS ARE TO THE CENTER OF DITCH. (SEE CROSS-SECTIONS)

## LEGEND

- TEMPORARY DITCH CHECK
- CLASS 2A SEEDING (SEE DETAIL)
- EROSION CONTROL BLANKET
- INLET PIPE PROTECTION
- PERIMETER EROSION BARRIER
- STONE RIPRAP CLASS A4

REVISIONS	
NAME	DATE

ILLINOIS DEPARTMENT OF TRANSPORTATION  
 FAP 303 (IL 173)  
 SECTION 129M&TS  
 WINNEBAGO COUNTY

SCALE: VERT. \_\_\_\_\_  
 HORIZ. \_\_\_\_\_

DATE \_\_\_\_\_ DRAWN BY \_\_\_\_\_  
 CHECKED BY \_\_\_\_\_

## IL RTE 173 EROSION CONTROL

PLOT DATE = Mon Dec 03 13:29:34 2007  
 FILE NAME = c:\proje\129m&ts\20071203\er.dgn  
 PLOT SCALE = 50.0000 / IN.  
 USER NAME = polizinej