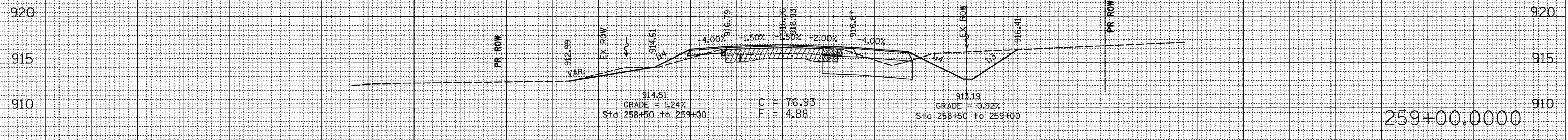
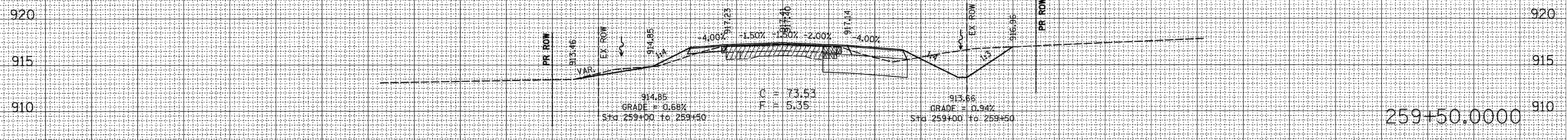
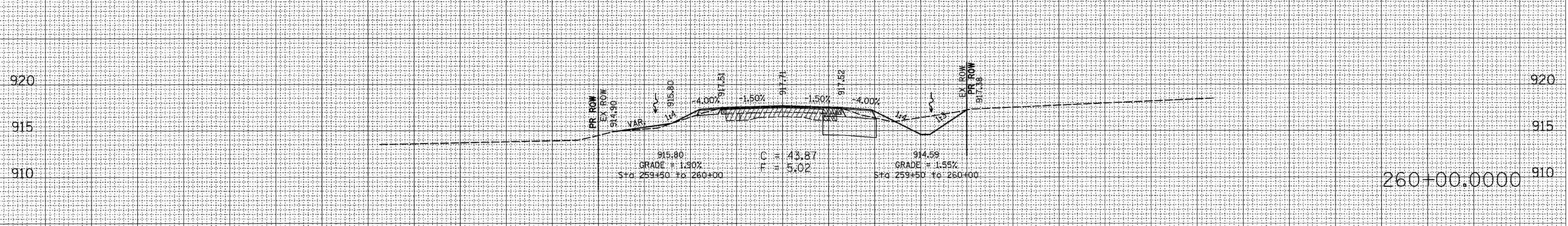


F.A.P. RTE.	SECTION	COUNTY	TOTAL SHEETS	SHEET NO.
303	129M&TS	WINNEBAGO	110	98
STA. 259+00.0000 TO STA. 260+00.0000				
FED. ROAD DIST. NO. ILLINOIS FED. AID PROJECT				

160 150 140 130 120 110 100 90 80 70 60 50 40 30 20 10 0 10 20 30 40 50 60 70 80 90 100 110 120 130 140 150 160



160 150 140 130 120 110 100 90 80 70 60 50 40 30 20 10 0 10 20 30 40 50 60 70 80 90 100 110 120 130 140 150 160

DATE _____ BY _____
 CHECKED _____
 SURVEY _____
 TEMPLATE _____
 AREAS CHECKED _____
 NO. _____

DATE _____ BY _____
 CHECKED _____
 ORIGINAL SURVEY _____
 TEMPLATE _____
 AREAS CHECKED _____
 NO. _____

PLOT DATE = Mon Dec 03 15:49:24 2007
 FILE NAME = c:\pva\meta\269787.dwg
 PLOT SCALE = 1/8" = 1' / IN.
 USER NAME = polzema