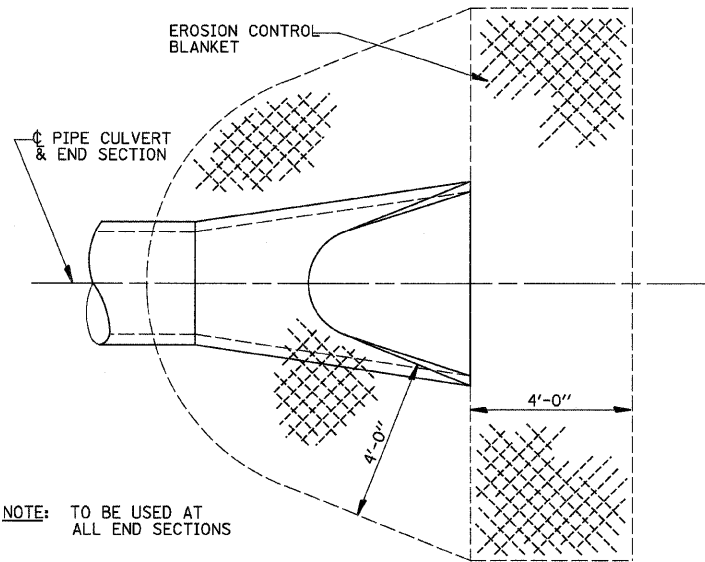
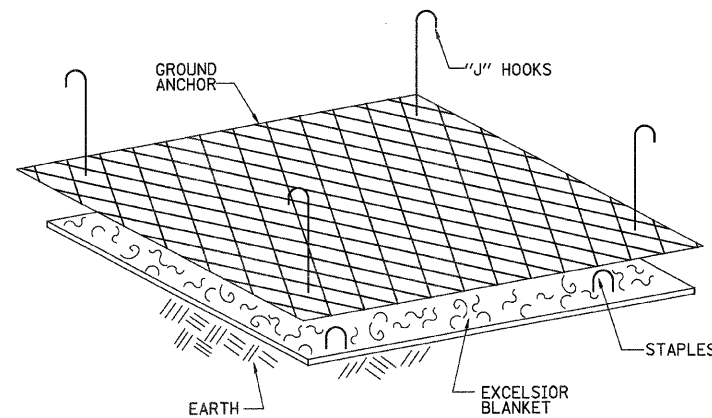
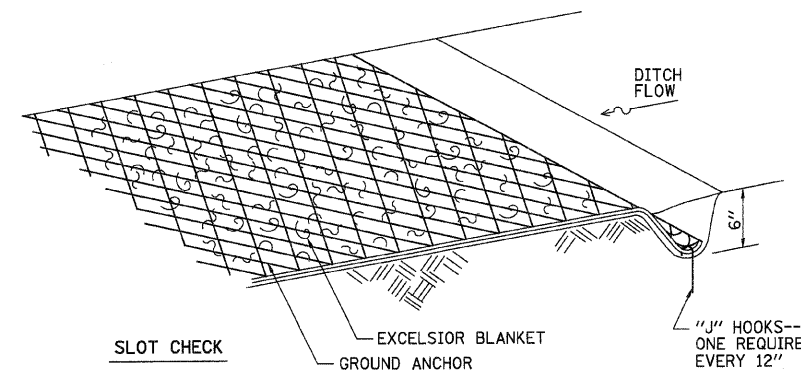
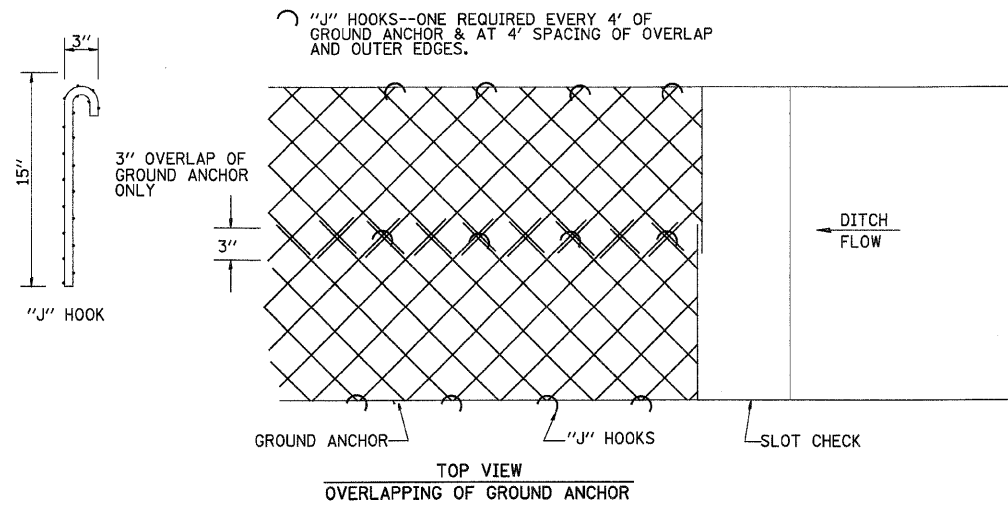


F.A.P. RTE.	SECTION	COUNTY	TOTAL SHEETS	SHEET NO.
326		LIVINGSTON	354	156
STA.	TO STA.			
FED. ROAD DIST. NO.	ILLINOIS	FED. AID PROJECT		
*(123,123)RS-3, (124)RS-5, (123)BR-3				

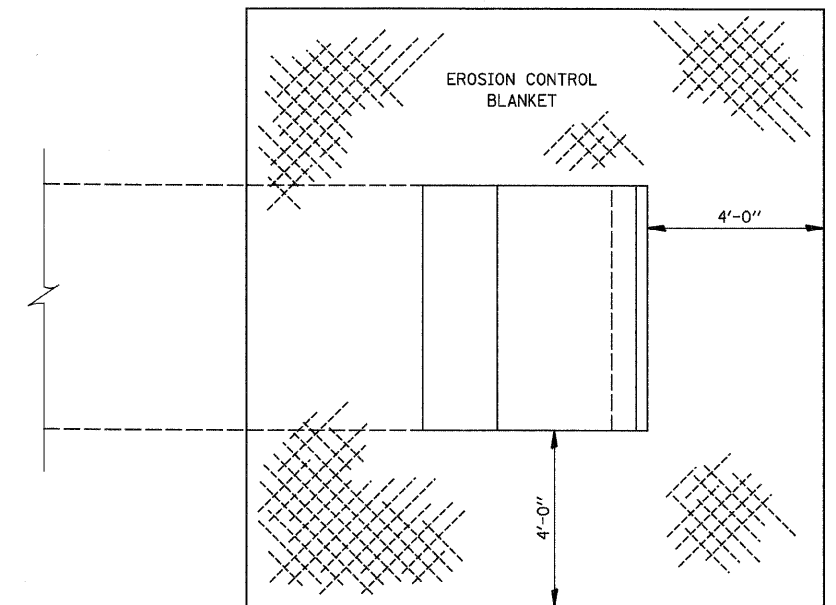
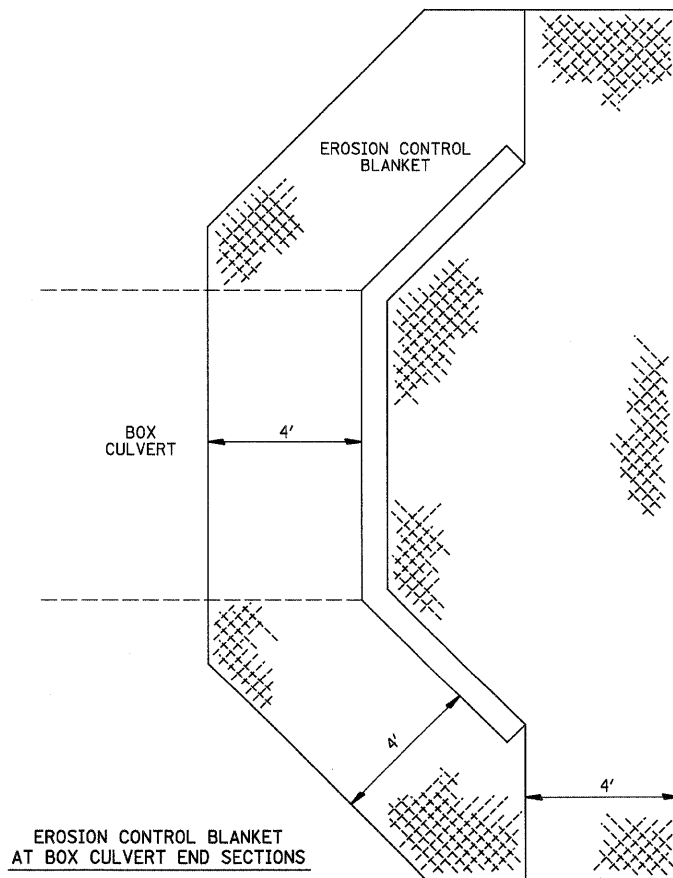


DETAIL OF EROSION CONTROL BLANKET LINING AROUND END SECTION



- NOTES:
- EXCELSIOR BLANKET IS STAPLED INTO GROUND.
 - GROUND ANCHOR GOES OVER EXCELSIOR BLANKET AND IS FASTENED WITH "J" HOOKS EVERY 4 FEET.
 - PAY WIDTH WILL BE MEASURED TO OUT-TO-OUT OF GROUND ANCHOR WITH NO CONSIDERATION FOR OVERLAPS.

EXCELSIOR BLANKET (SPECIAL) DETAILS



EROSION CONTROL BLANKET AT PRECAST BOX CULVERT END SECTIONS

REVISIONS	
NAME	DATE

ILLINOIS DEPARTMENT OF TRANSPORTATION

EXCELSIOR BLANKET DETAILS

SCALE: VERT. HORIZ. DATE

DRAWN BY CHECKED BY