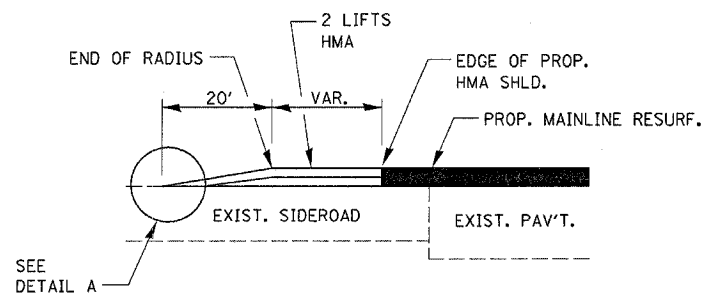
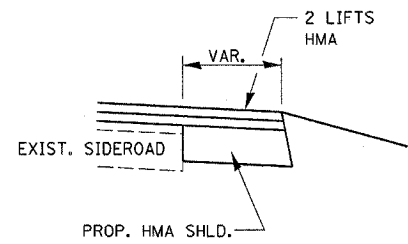


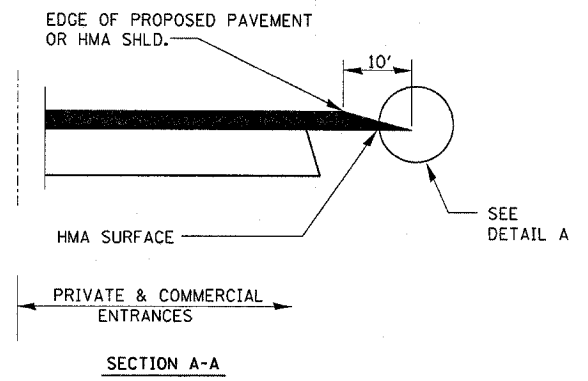
SIDEROAD DETAIL



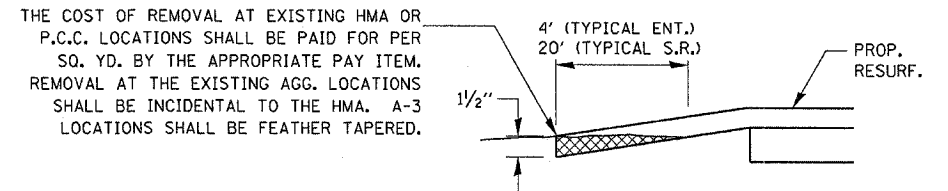
SECTION B-B



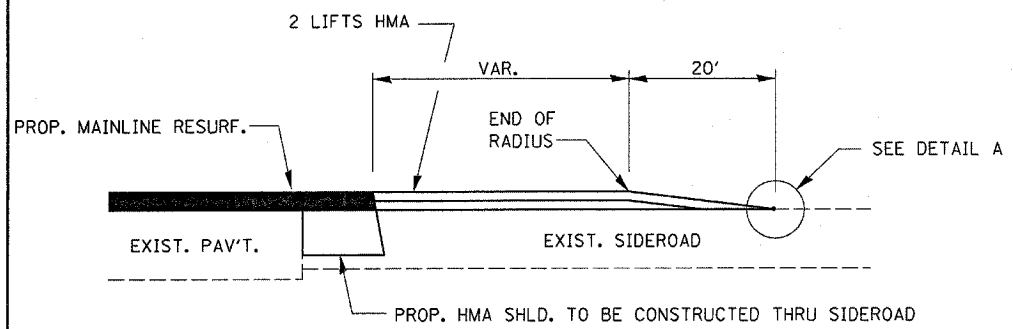
SECTION C-C



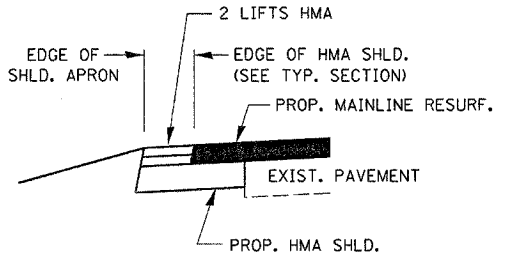
DETAILS AT ENTRANCES



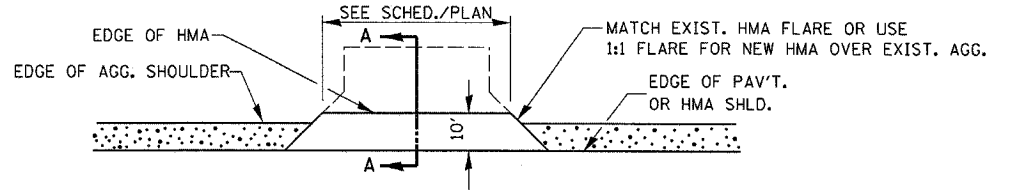
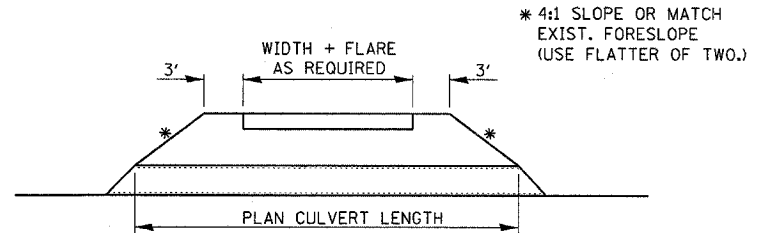
DETAIL A



SECTION E-E

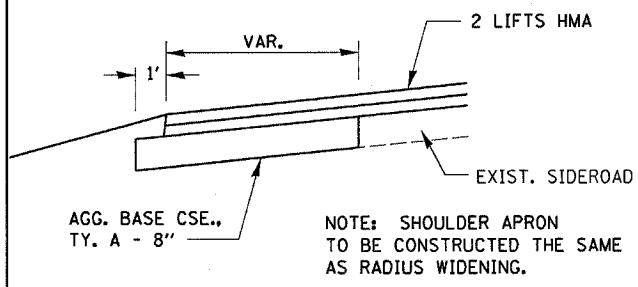


SECTION D-D



PLAN AT PRIVATE & COMMERCIAL ENTRANCES

(DO NOT RESURFACE FIELD ENTRANCES)



SECTION F-F

AGG. BASE CSE., TY. A - 8"
 NOTE: SHOULDER APRON TO BE CONSTRUCTED THE SAME AS RADIUS WIDENING.

FILE NAME = c:\projects\ed03006\planhts.dgn	USER NAME = Ferguson	DESIGNED -	REVISED -
		DRAWN -	REVISED -
	PLOT SCALE = 20,000' / IN.	CHECKED -	REVISED -
	PLOT DATE = Dec 14, 2007 - 04:13:30 PM	DATE -	REVISED -

STATE OF ILLINOIS
 DEPARTMENT OF TRANSPORTATION

DETAILS SHEET

SCALE: SHEET NO. OF SHEETS STA. TO STA.

F.A.P. RTE.	SECTION	COUNTY	TOTAL SHEETS	SHEET NO.
567	34 N & N-1	DEKALB	62	31
CONTRACT NO. 66632				
FED. ROAD DIST. NO. ILLINOIS FED. AID PROJECT				