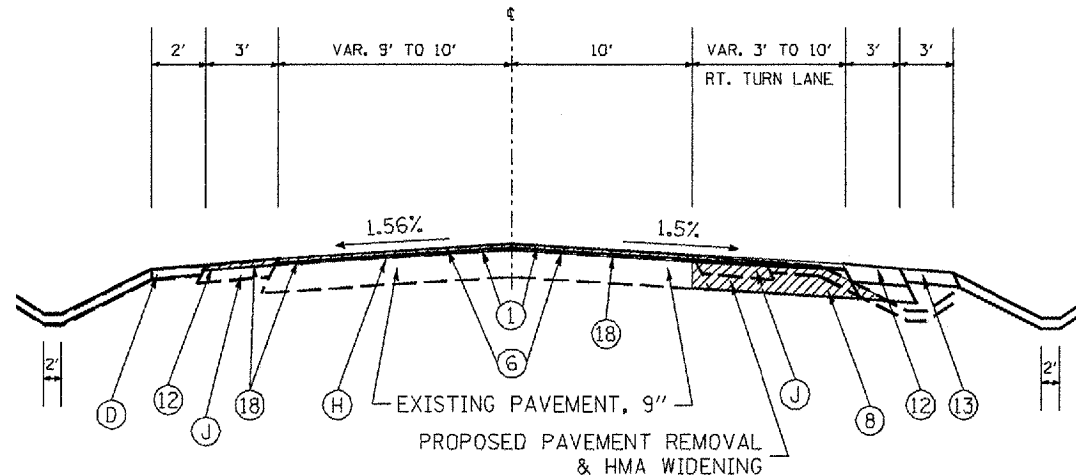
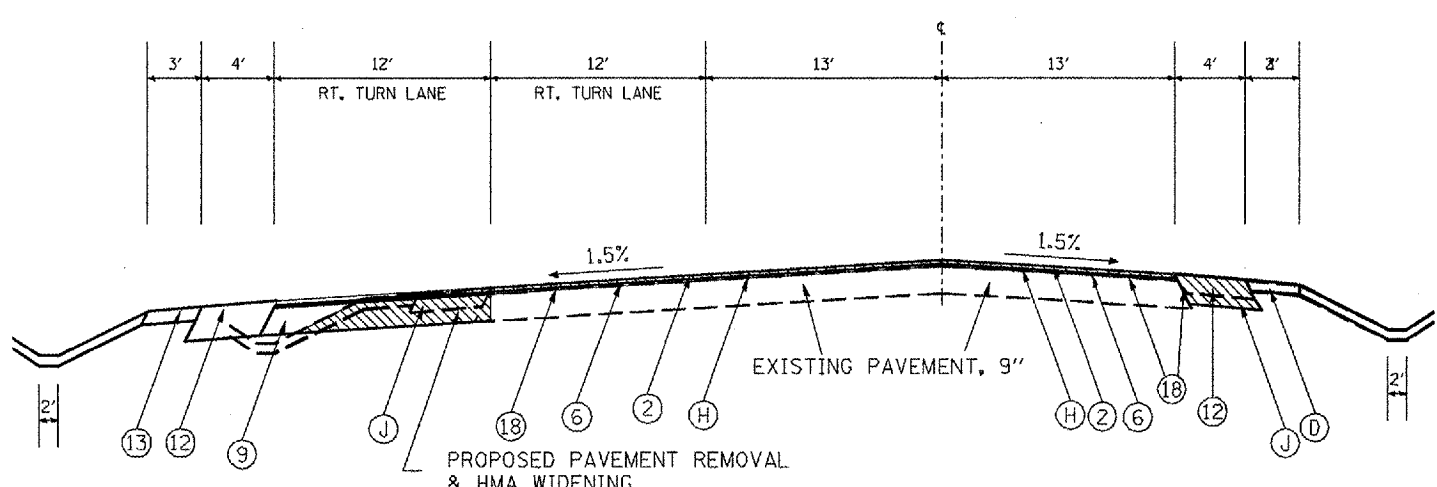


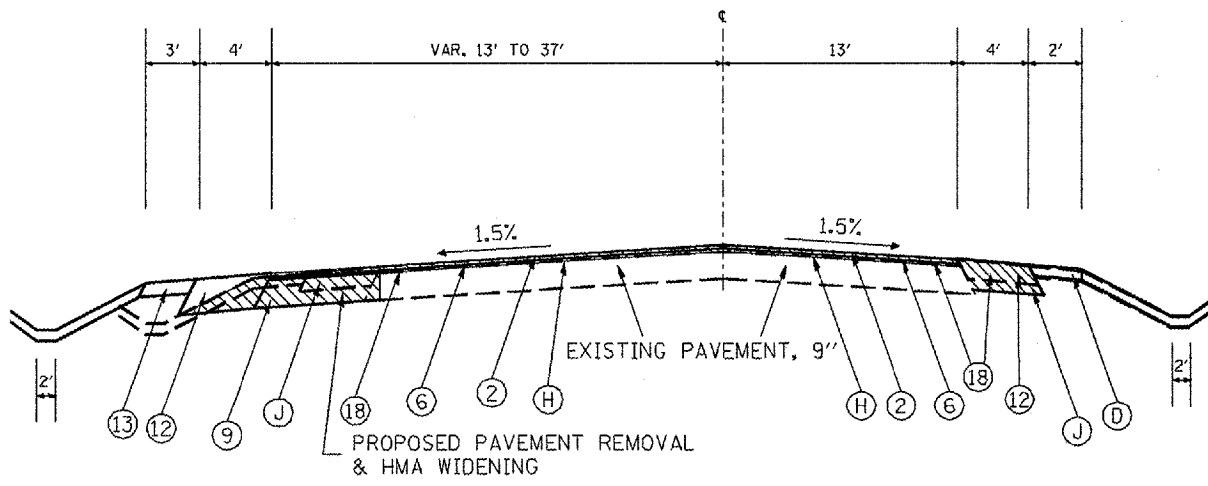
F.A.P. RTE.	SECTION	COUNTY	TOTAL SHEETS	SHEET NO.
318	72-16-URS	GEORGIA	89	16
STA.		TO STA.		
FED. ROAD DIST. NO.		ILLINOIS FED. AID PROJECT		



STATE ST.: STA. 328+62.50 TO STA. 331+16.05



GALENA RD.: STA. 331+78.05 TO 334+31.45



GALENA RD.: STA. 334+31.45 TO 337+32.35

LEGEND - PROPOSED

- ① 1 1/2" HMA SURFACE CRSE, MIX "D", N50
- ② 1 1/2" POLY HMA SURFACE CRSE, MIX "E", N70
- ③ 9 3/4" PCC PAVEMENT
- ④ 5" AGGREGATE BASE COURSE, TYPE A
- ⑤ 8" AGGREGATE BASE COURSE, TYPE A
- ⑥ 3/4" POLYMERIZED LEVELING BINDER
- ⑦ 1" POLYMERIZED LEVELING BINDER
- ⑧ HMA BINDER CRSE, IL -19.0, N50
- ⑨ HMA BINDER CRSE, IL -19.0, N70
- ⑩ SUBBASE GRANULAR MATERIAL, TYPE B, 4"
- ⑪ PCC SHOULDERS, 9 3/4"
- ⑫ HOT-MIX ASPHALT SHOULDER 8"
- ⑬ AGGREGATE SHOULDERS, TYPE B 6"
- ⑭ CONCRETE MEDIAN
- ⑮ CONCRETE MEDIAN SURFACE, 4"
- ⑯ CCC & G, TYPE B-6.12
- ⑰ 4" PIPE UNDERDRAIN
- ⑱ 2" HMA SURFACE REMOVAL
- ⑲ # 5 TIE BAR
- ⑳ COURSE AGGREGATE FILL

LEGEND - EXISTING

- Ⓐ 10" STANDARD REINFORCED PCC PAVEMENT
- Ⓑ 4" STABILIZED SUB-BASE (BAM)
- Ⓒ 10" STABILIZED SHOULDERS (BAM)
- Ⓓ AGGREGATE SHOULDER TYPE B
- Ⓔ 4" PIPE UNDERDRAIN
- Ⓕ CCC & G, TYPE B-6.12
- Ⓖ CONCRETE MEDIAN TYPE S.B.-6.12
- Ⓗ VAR. DEPTH HMA OVERLAY
- Ⓘ CONCRETE OR GRASS MEDIAN
- Ⓝ HMA BINDER COURSE

REVISIONS		ILLINOIS DEPARTMENT OF TRANSPORTATION
NAME	DATE	
		EXISTING & PROPOSED FLEXIBLE PAVEMENT STATE STREET & OLD GALENA ROAD
SCALE:	VERT. DATE	HORIZ. DATE
DRAWN BY		CHECKED BY

DATE = 12/17/2007
 PLOT DATE = 12/17/2007
 PLOT SCALE = 1/8" = 1'-0"
 USER NAME = bbrunson