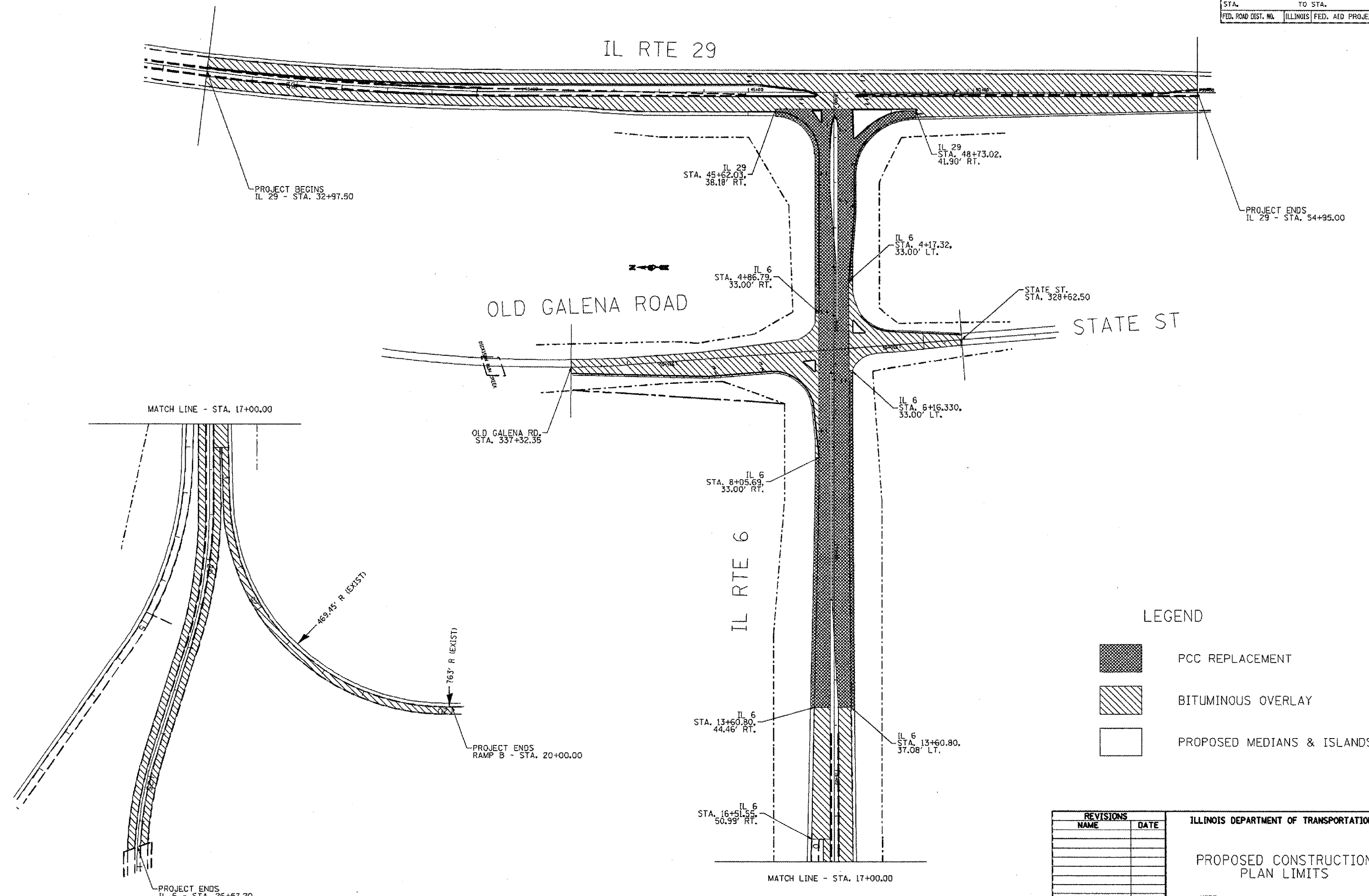





CONTRACT NO.

F.A. RTE.	SECTION	COUNTY	TOTAL SHEETS	SHEET NO.
			89	38
STA.		TO STA.		
FED. ROAD DIST. NO.		ILLINOIS FED. AID PROJECT		



LEGEND

-  PCC REPLACEMENT
-  BITUMINOUS OVERLAY
-  PROPOSED MEDIANS & ISLANDS

REVISIONS	
NAME	DATE

ILLINOIS DEPARTMENT OF TRANSPORTATION
 PROPOSED CONSTRUCTION
 PLAN LIMITS
 SCALE: VERT. _____
 HORIZ. _____
 DATE _____
 DRAWN BY _____
 CHECKED BY _____

LOT DATE = 12/17/2007
 LOT SCALE = 20,000' / 1" (1/4" = 100')
 USER NAME = brucebs