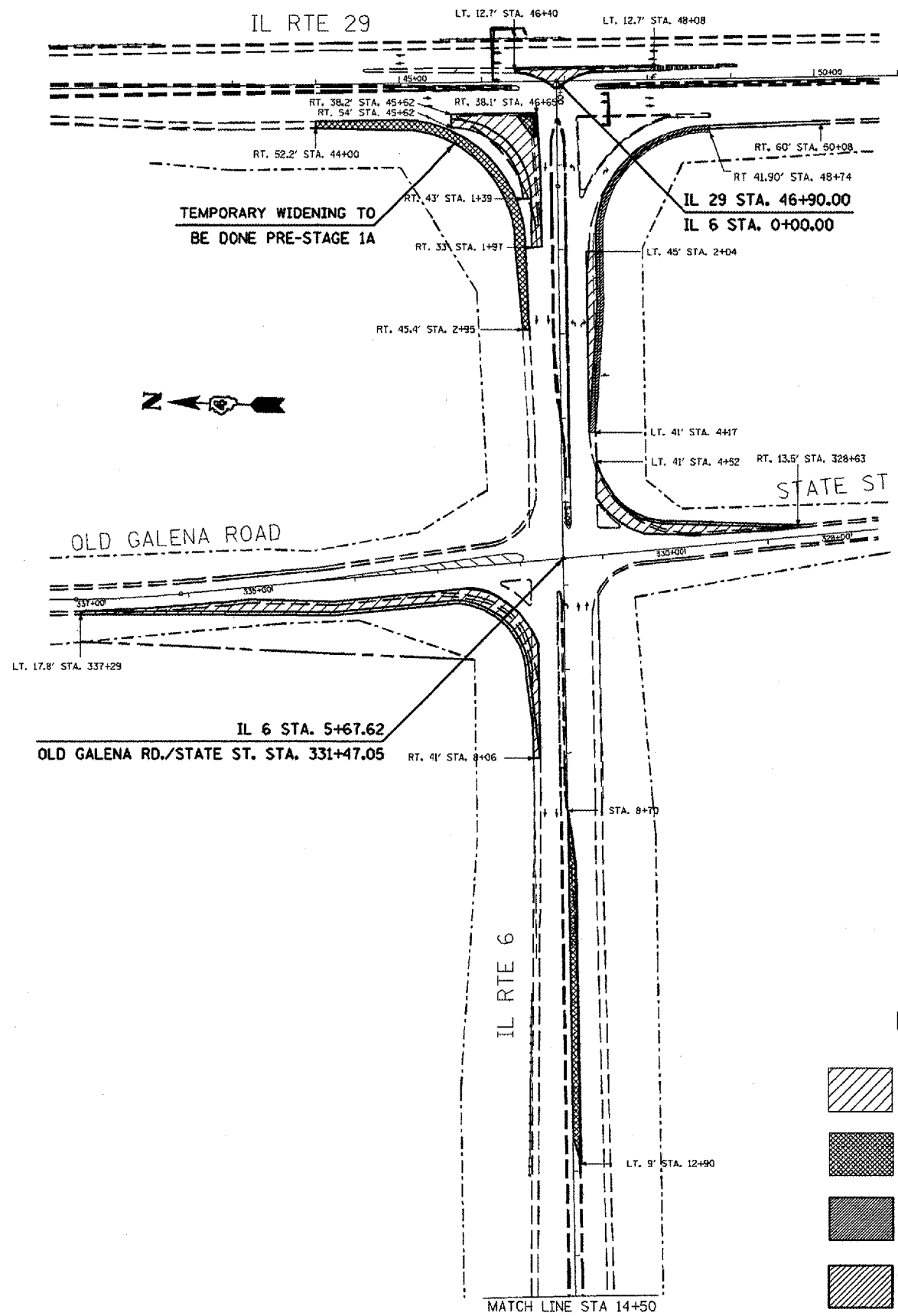






F.A.P. RTE.	SECTION	COUNTY	TOTAL SHEETS	SHEET NO.
318	72-16-1/RS	PEORIA	89	39
STA.		TO STA.		
FED. ROAD DIST. NO.		ILLINOIS FED. AID PROJECT		



1. PROVIDE FOUR MESSAGE BOARDS FOR THE DURATION OF THE PROJECT.
2. INSTALL TEMPORARY SIGNALS FOR IL 29 AND IL 6 TRAFFIC, BEFORE REMOVING ANY EXISTING TRAFFIC SIGNALS AT IL 29 AND IL 6 INTERSECTION.
3. REMOVE EXISTING BITUMINOUS SHOULDER AND CONSTRUCT TEMPORARY RIGHT TURN LANE WIDENING AT NORTHWEST CORNER OF IL 29 AND IL 6 INTERSECTION. DO THIS PRE-STAGE 1A.
4. REMOVE EXISTING SECTION OF MEDIAN ON EB IL 6 FROM STA. 8+70.13 TO STA. 12+90 AND PLACE TEMPORARY PAVEMENT IN THE AREA TO ACCOMODATE LEFT TURN TRAFFIC FROM IL 6 TO OLD GALENA RD., WHILE PERMANENT PAVEMENT IS CONSTRUCTED. LIMITS OF TEMPORARY PAVEMENT SHALL BE VERIFIED BY THE ENGINEER.
5. NORTHWEST CORNER OF IL 29 AND IL 6 INTERSECTION, REMOVE EXISTING ISLAND AND PLACE TEMPORARY PAVEMENT FLUSH WITH PAVEMENT FOR NEW ISLAND; CONSTRUCT TURN LANE PAVEMENT AND SHOULDER.
6. REMOVE EXISTING SHOULDER AND CONSTRUCT A PORTION OF RIGHT TURN LANE, SHOULDER AT SOUTHWEST CORNER OF IL 29 AND IL 6 INTERSECTION.
7. REMOVE MEDIAN ON IL 29 BETWEEN NORTHBOUND THRU LANES AND LEFT TURN LANE; PLACE BASE COURSE.
8. REMOVE SHOULDER AND CONSTRUCT RIGHT TURN LANE WIDENING AND SHOULDER ON STATE ST..
9. REMOVE SHOULDER AND PORTION OF TURN LANE PAVEMENT TO CONSTRUCT OUTSIDE RIGHT TURN LANE AND SHOULDER ON OLD GALENA RD..

LEGEND

-  REMOVAL/REPLACEMENT
-  TEMPORARY PAVEMENT
-  PERMANENT PCC SHOULDER
-  TEMP PAVEMENT REMOVAL

REVISIONS	
NAME	DATE

ILLINOIS DEPARTMENT OF TRANSPORTATION
**CONSTRUCTION STAGING
 STAGE 1A**
 SCALE: VERT. _____
 HORIZ. _____
 DATE _____ DRAWN BY _____
 CHECKED BY _____

PLOT DATE = 12/17/2007
 PLOT SCALE = 1/4" = 100'-0"
 USER NAME = bbruce