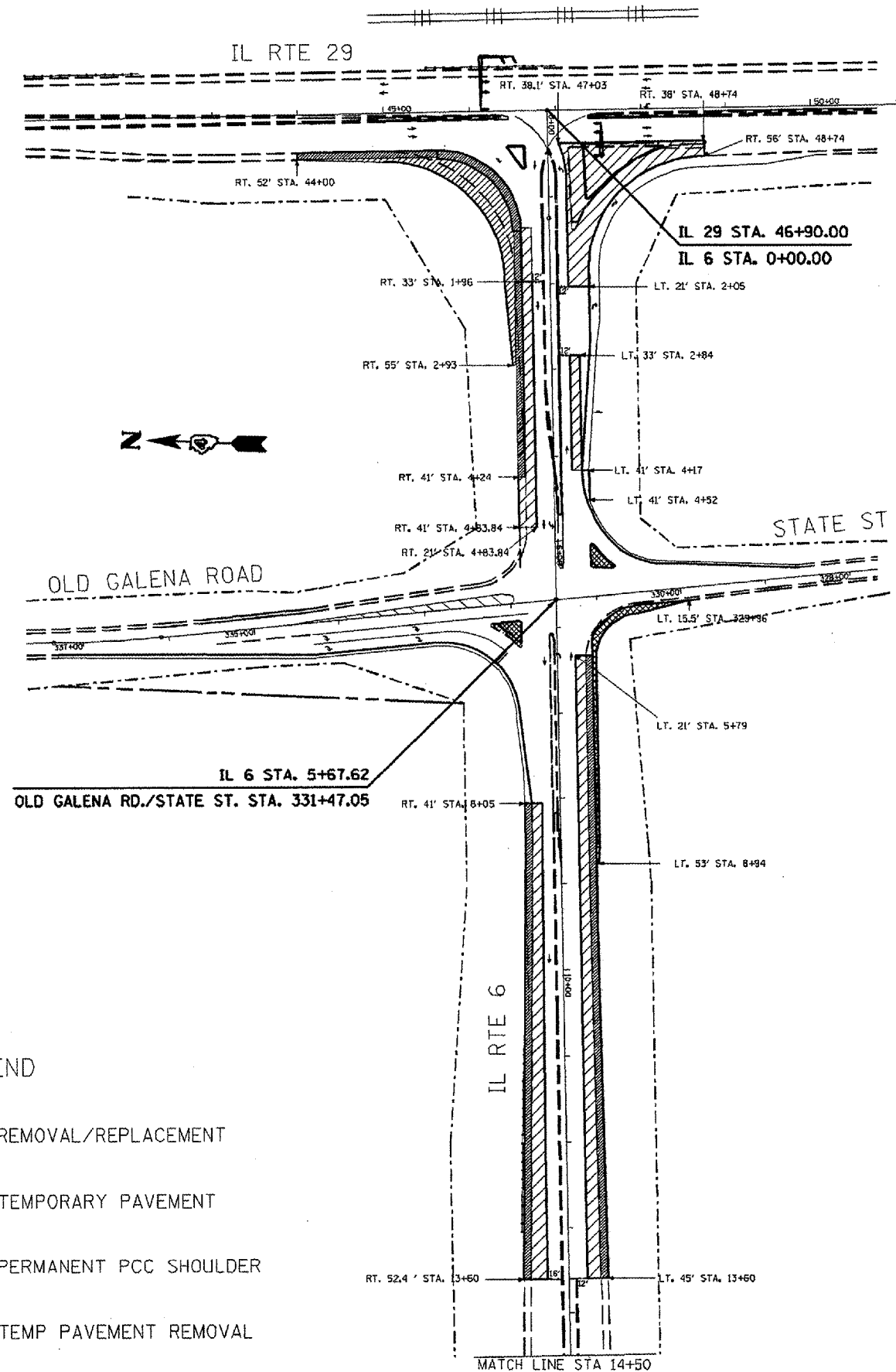






F.A.P. RTE.	SECTION	COUNTY	TOTAL SHEETS	SHEET NO.
31B	72-16-1RS	PEORIA	89	40
STA.		TO STA.		
FED. ROAD DIST. NO.		ILLINOIS FED. AID PROJECT		



1. REMOVE REMAINING RIGHT TURN LANE PAVEMENT AND TEMPORARY WIDENING; CONSTRUCT SHOULDER SECTIONS AT NORTHWEST CORNER OF IL 29 AND IL 6 INTERSECTION.
2. REMOVE EXISTING PAVEMENT AND ISLAND AND CONSTRUCT RIGHT TURN LANE AND NEW ISLAND AT SW CORNER OF IL 29 AND IL 6 INTERSECTION.
3. REMOVE EXISTING PAVEMENT AND SHOULDERS; CONSTRUCT PROPOSED OUTSIDE LANES AND PORTION OF SHOULDERS OF IL 6.
4. CONSTRUCT TEMPORARY PAVEMENT WIDENING AT SOUTHWEST CORNER OF STATE ST. AND IL 6 INTERSECTION.
5. REMOVE EXISTING ISLANDS AT OLD GALENA RD./STATE ST. AND IL 6 INTERSECTION; PLACE TEMPORARY PAVEMENT FLUSH WITH PAVEMENT TO PREPARE FOR THE NEW ISLANDS.

LEGEND

-  REMOVAL/REPLACEMENT
-  TEMPORARY PAVEMENT
-  PERMANENT PCC SHOULDER
-  TEMP PAVEMENT REMOVAL

REVISIONS	
NAME	DATE

ILLINOIS DEPARTMENT OF TRANSPORTATION

CONSTRUCTION STAGING  
STAGE 1B

SCALE: VERT.  
HORIZ.  
DATE

DRAWN BY  
CHECKED BY