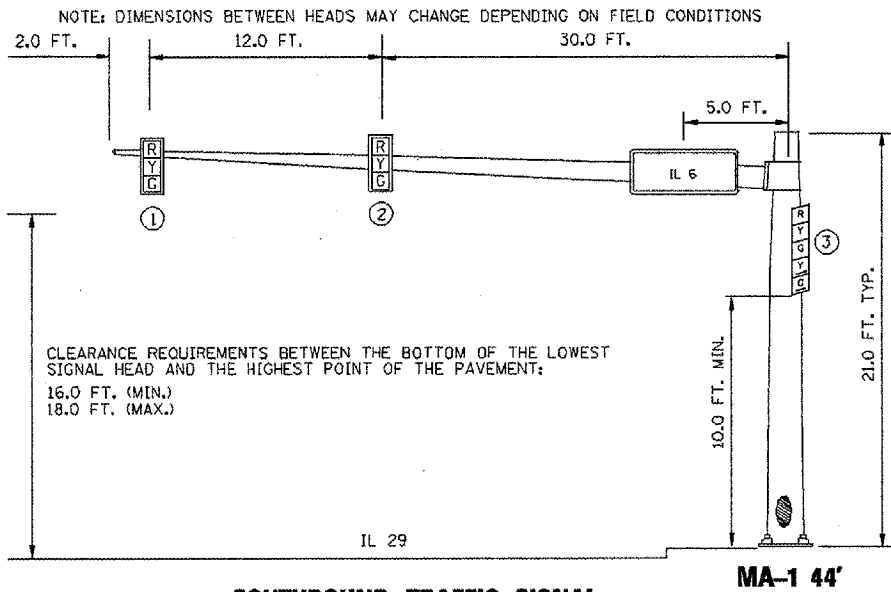
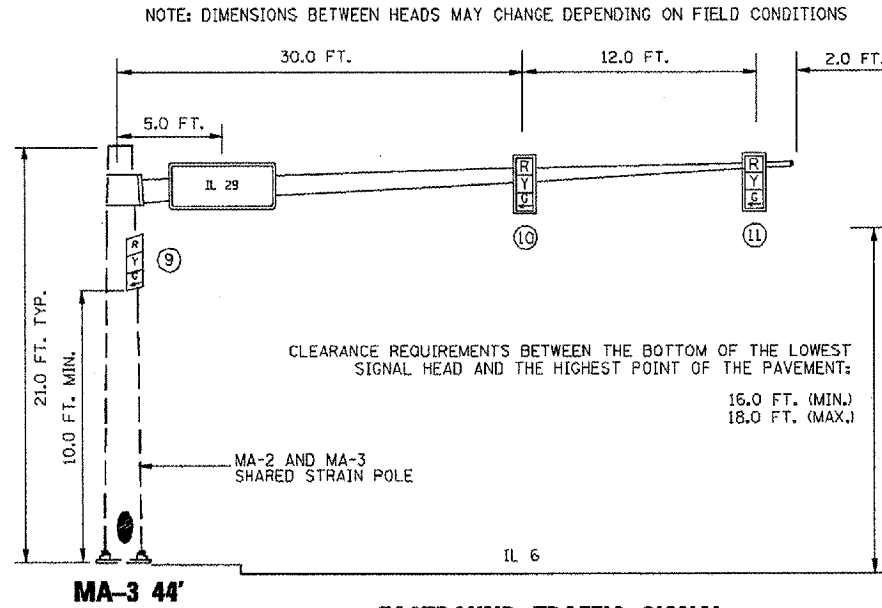


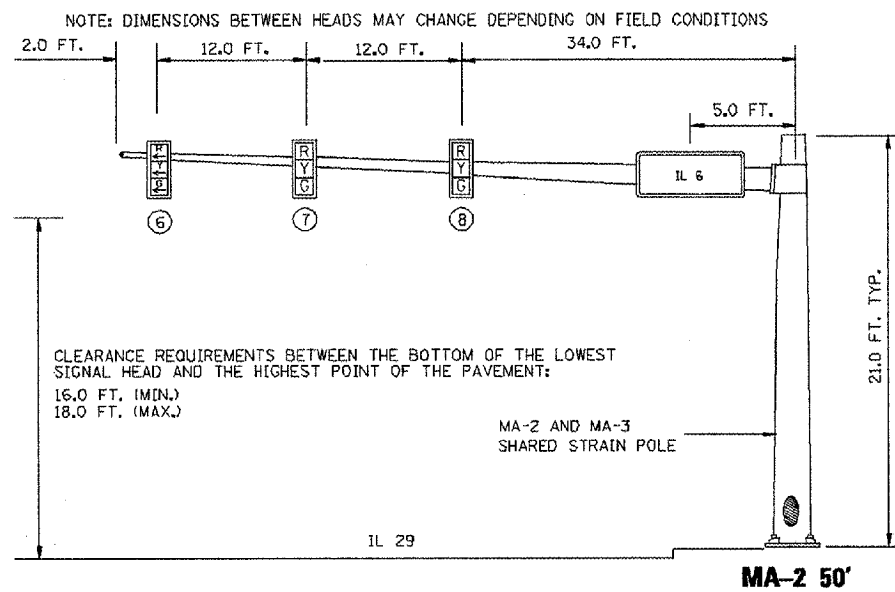
F.A.P. RTE.	SECTION	COUNTY	TOTAL SHEETS	SHEET NO.
318	72-16-URS	PEORIA	89	61
STA.		TO STA.		
FED. ROAD DIST. NO.		ILLINOIS FED. AID PROJECT		



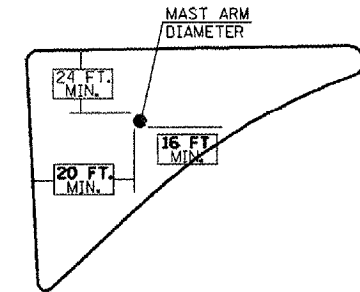
**SOUTHBOUND TRAFFIC SIGNAL**  
**SOUTHWEST CORNER OF IL 29 & IL 6**



**EASTBOUND TRAFFIC SIGNAL**  
**NORTHEAST CORNER OF IL 29 & IL 6**

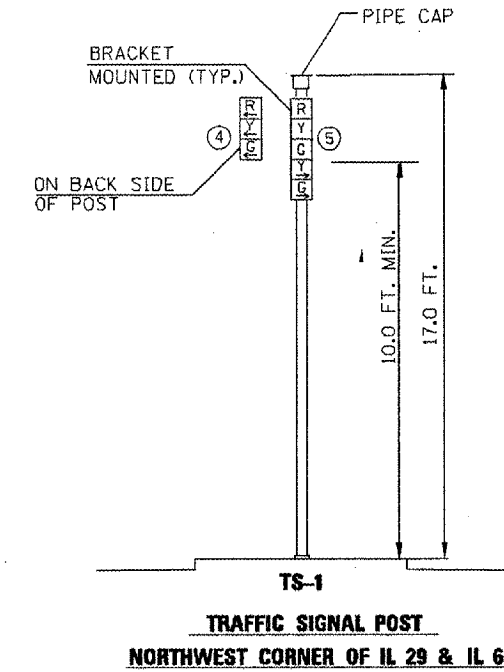


**NORTHBOUND TRAFFIC SIGNAL**  
**NORTHEAST CORNER OF IL 29 & IL 6**



NOTE: MAST ARM SHALL BE LOCATED A MINIMUM DISTANCE OF 24 FT. FROM THE FACE OF THE MAST ARM TO THE FACE OF THE CURB FOR SB IL 29.

**MAST ARM PLACEMENT WITHIN ISLAND**



REVISIONS	
NAME	DATE

ILLINOIS DEPARTMENT OF TRANSPORTATION  
PROPOSED TRAFFIC SIGNAL  
MAST ARM AND POST DETAILS  
IL 29 & IL 6  
PEORIA COUNTY

SCALE: VERT. / HORIZ.  
DATE: / /  
DRAWN BY: /  
CHECKED BY: /

DATE = 12/17/2013  
 FILE = S:\ASAC\BART\ST0101\US\010103\HEA\Natura Contract\01101\Cur sheet & S00.dgn  
 JOB SCALE = 82/012 / / IN.  
 USER NAME = bmoebn