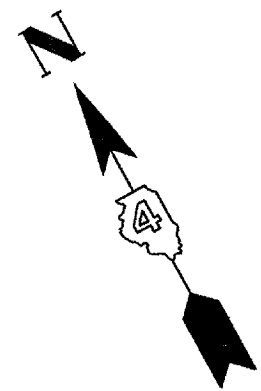
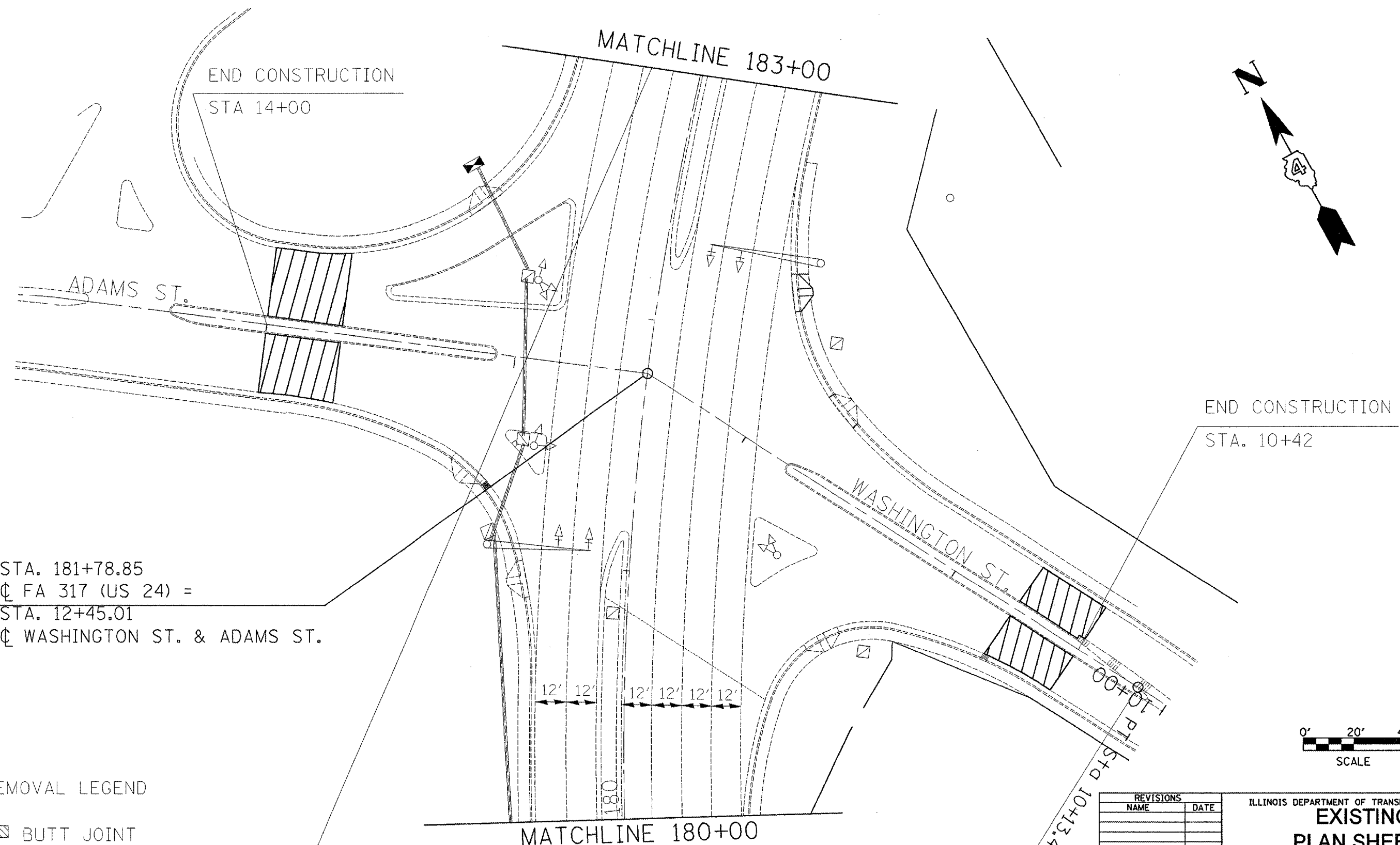
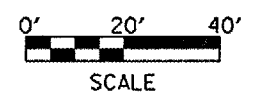


F.A.P. RTE.	SECTION	COUNTY	TOTAL SHEETS	SHEET NO.
317	146-11R5-7	PEORIA	62	29
STA.		TO STA.		
FED. ROAD DIST. NO.		ILLINOIS FED. AID PROJECT		



STA. 181+78.85  
 ☉ FA 317 (US 24) =  
 STA. 12+45.01  
 ☉ WASHINGTON ST. & ADAMS ST.



REMOVAL LEGEND

- BUTT JOINT
- CCC&G

REVISIONS	
NAME	DATE

ILLINOIS DEPARTMENT OF TRANSPORTATION  
**EXISTING  
 PLAN SHEETS**  
 STA 180+00 - 183+00

SCALE: VERT. \_\_\_\_\_  
 HORIZ. \_\_\_\_\_  
 DATE \_\_\_\_\_  
 DRAWN BY \_\_\_\_\_  
 CHECKED BY \_\_\_\_\_

PLOT DATE = 6/3/2007  
 FILE NAME = c:\p\proj\146-11R5-7\plan\180-183\180-183.dgn  
 PLOT SCALE = 48.0000' / IN.  
 USER NAME = cconoverpj