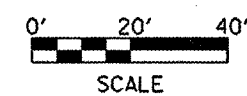
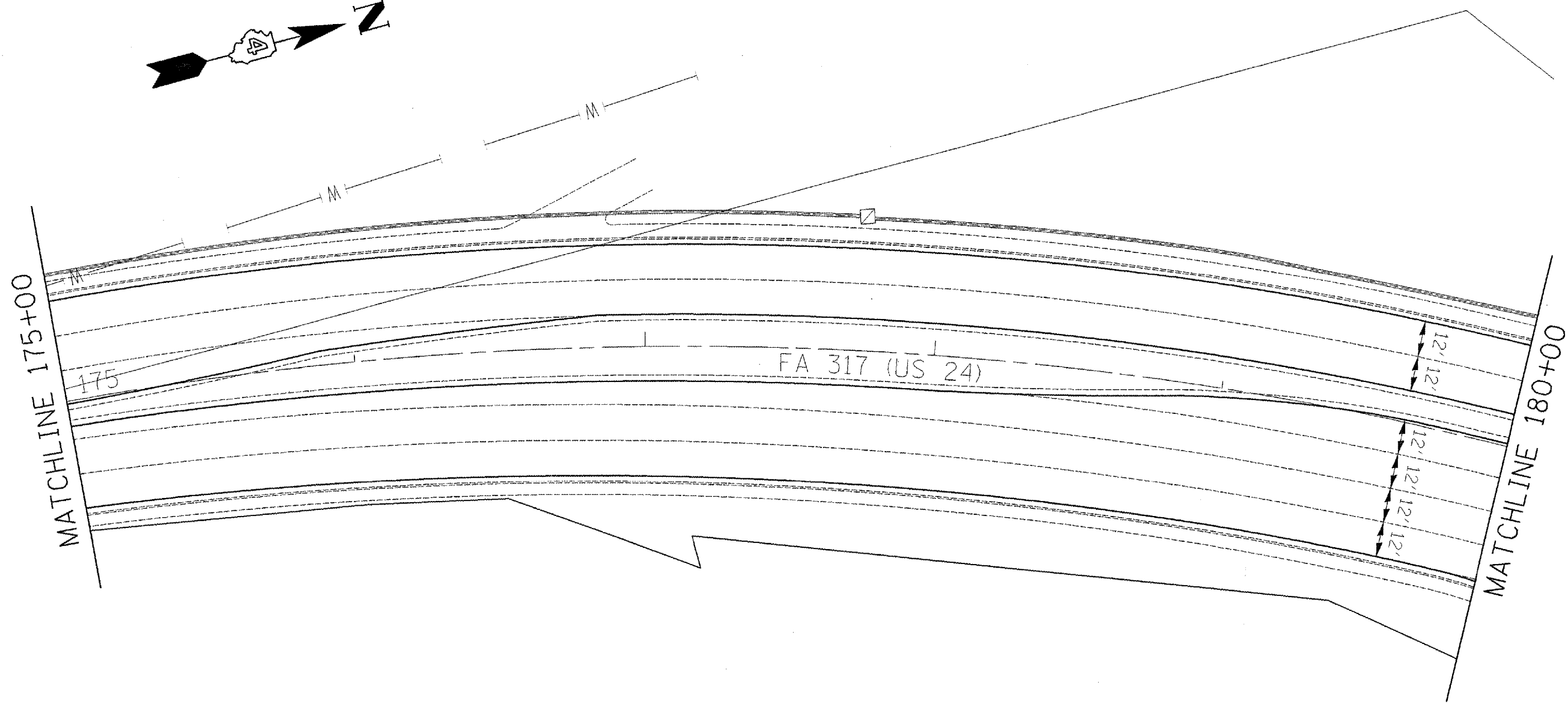
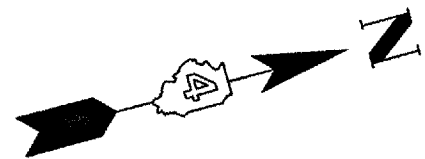


CONTRACT NO. 68469

F.A.P. RTE.	SECTION	COUNTY	TOTAL SHEETS	SHEET NO.
317	146-1RS-7	PEORIA	62	40
STA.		TO STA.		
FED. ROAD DIST. NO.	ILLINOIS	FED. AID PROJECT		



PLOT DATE = 5/3/2007
 FILE NAME = c:\projects\146-1rs-7\146-1rs-7.dgn
 PLOT SCALE = 1/8" = 40'
 USER NAME = conoverp

REVISIONS	
NAME	DATE

ILLINOIS DEPARTMENT OF TRANSPORTATION
**PROPOSED
 PLAN SHEETS**
STA 175+00 - 180+00

SCALE: VERT. _____
 HORIZ. _____

DATE _____ DRAWN BY _____
 CHECKED BY _____