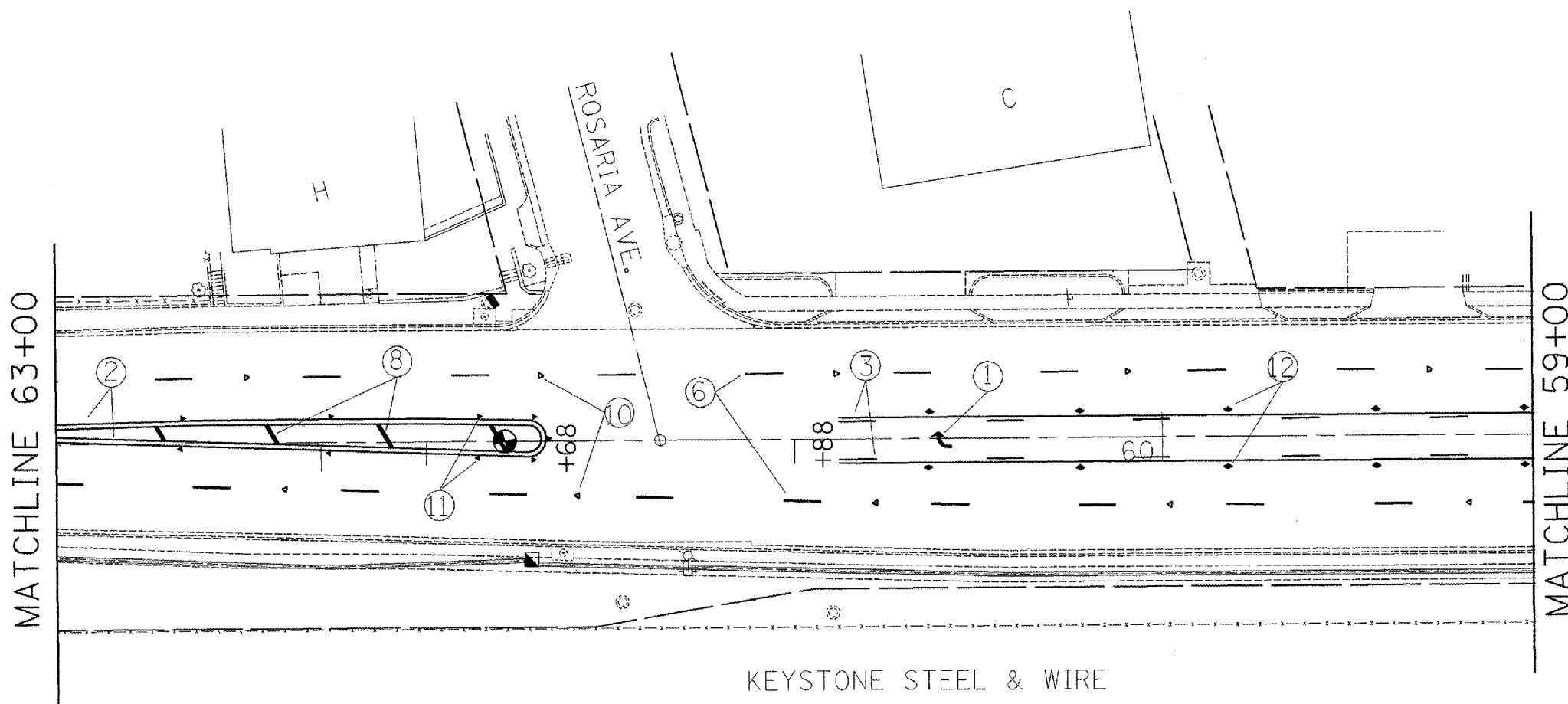
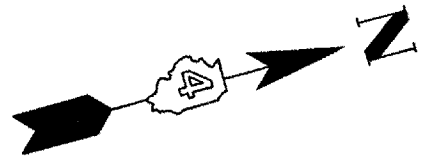
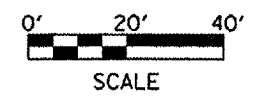
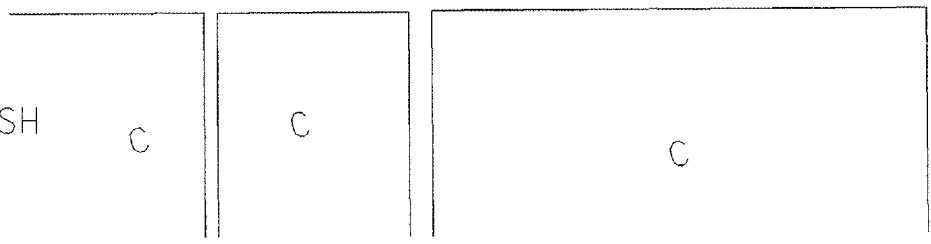


F.A.P. RTE.	SECTION	COUNTY	TOTAL SHEETS	SHEET NO.
317	146-11RS-7	PEORIA	62	46
STA.		TO STA.		
FED. ROAD DIST. NO.		ILLINOIS FED. AID PROJECT		



- ① THERMOPLASTIC LETTERS & SYMBOLS
- ② 4" YELLOW THERMOPLASTIC DOUBLE LINE
- ③ 4" YELLOW THERMOPLASTIC LINE & SKIP DASH
- ④ 4" YELLOW THERMOPLASTIC LINE
- ⑤ 4" WHITE THERMOPLASTIC LINE
- ⑥ 6" WHITE PREFORMED PLASTIC SKIP DASH
- ⑦ 8" WHITE THERMOPLASTIC LINE
- ⑧ 12" YELLOW THERMOPLASTIC DIAGONAL LINE
- ⑨ 24" WHITE STOP BAR
- ⑩ ONE-WAY CRYSTAL MARKER
- ⑪ ONE-WAY AMBER MARKER
- ⑫ TWO-WAY AMBER MARKER



PLOT DATE = 5/7/2007
 FILE NAME = c:\projects\146-11rs-7\plan\striping.dgn
 PLOT SCALE = 48.0000' / IN.
 USER NAME = cunoverpj

REVISIONS	
NAME	DATE

ILLINOIS DEPARTMENT OF TRANSPORTATION

STRIPING

STA 63+00 - 69+00

SCALE: VERT. DRAWN BY
 HORIZ. CHECKED BY
 DATE