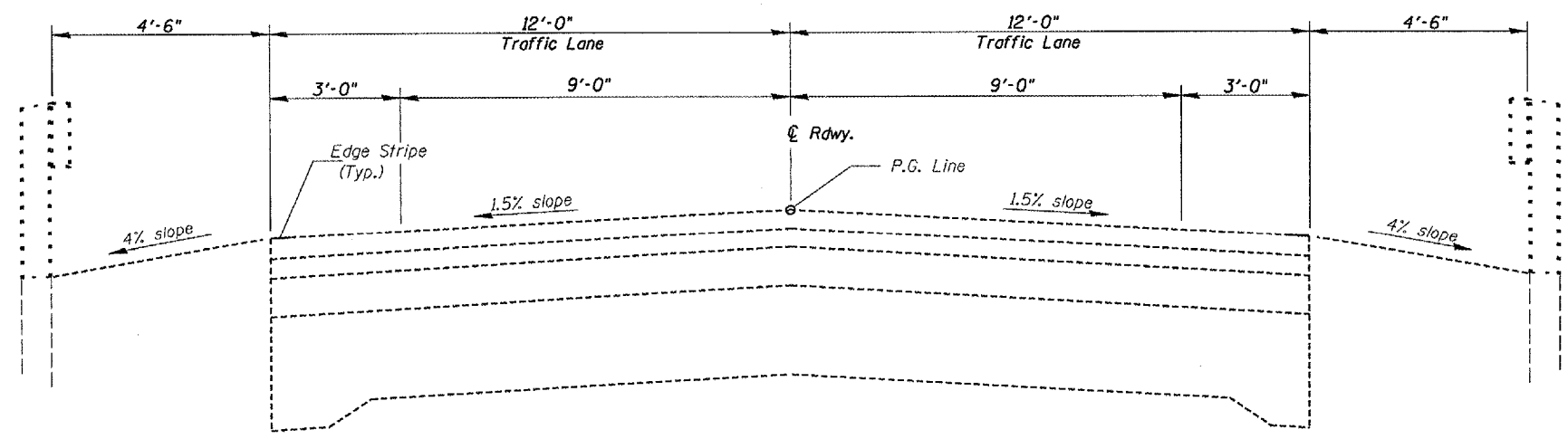
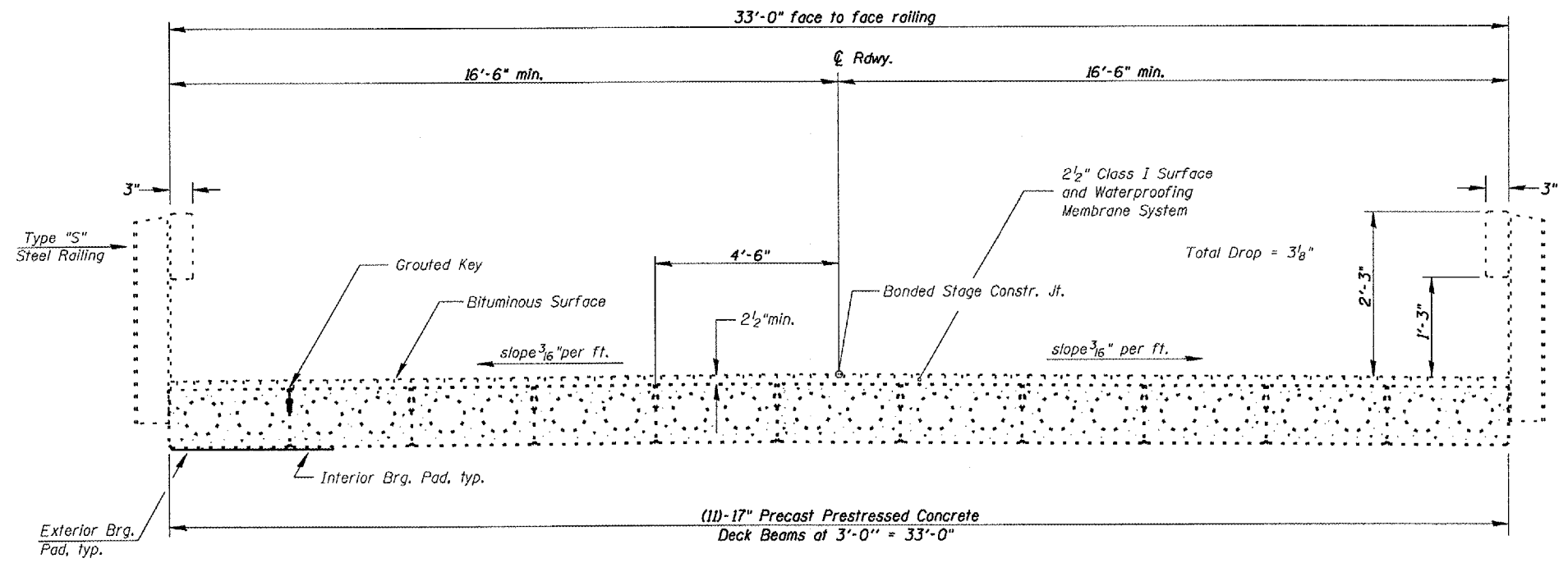


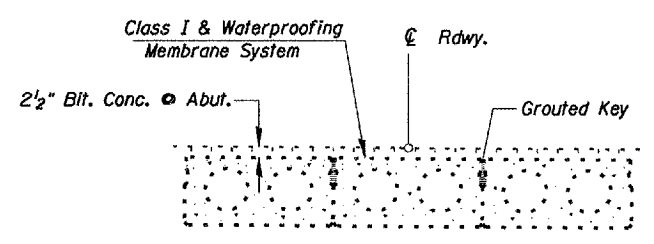
F.A.P. RTE.	SECTION	COUNTY	TOTAL SHEETS	SHEET NO.
685	(11881)	McDONOUGH	11	4
STA. 79+67.92		TO STA. 80+06.08		
FED. ROAD DIST. NO. 4		ILLINOIS FED. AID PROJECT		



APPROACH ROADWAY SECTION



BRIDGE CROSS SECTION
(Looking West)



CLASS I DETAIL & WATERPROOFING TREATMENT

PLOT DATE = 04/15/03
 PLOT SCALE = 1/8" = 1'-0"
 REFERENCE = BRFA

SN.055-0012 IL.9
over LITTLE CRK.

REVISIONS	
NAME	DATE

ILLINOIS DEPARTMENT OF TRANSPORTATION

TYPICAL SECTIONS

SCALE: VERT. DRAWN BY CEJ
 HORIZ. CHECKED BY
 DATE 07-03-2007