

ORIGINAL SURVEY	SURVEYED	BY	DATE
NOTE BOOK	PLOTTED		
	TEMPLATE		
	AREAS		
	AREAS CHECKED		

FINAL SURVEY	SURVEYED	BY	DATE
NOTE BOOK	PLOTTED		
	TEMPLATE		
	AREAS		
	AREAS CHECKED		

20 15 10 5 0 5 10 15 20

S.N. 010-0182

FILE NAME =
 c:\p\projects\9501407\48\cross sections\74\1.sxdgn
 USER NAME = collier-ba
 PLOT SCALE = 10.0000' / IN.
 PLOT DATE = 12/20/2007

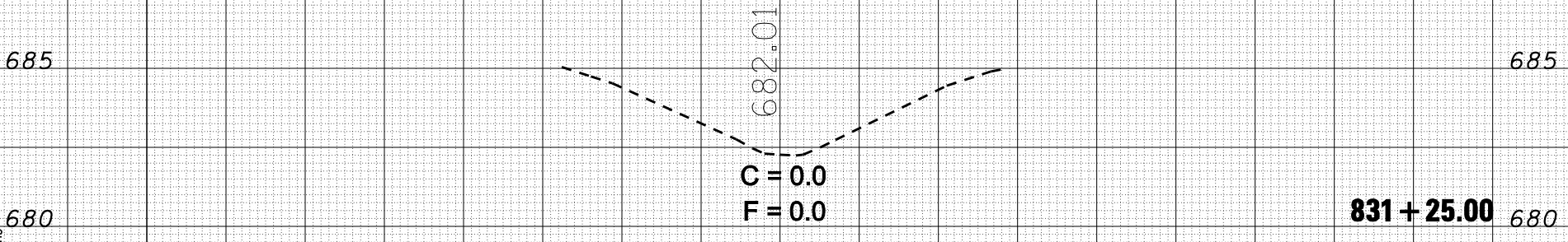
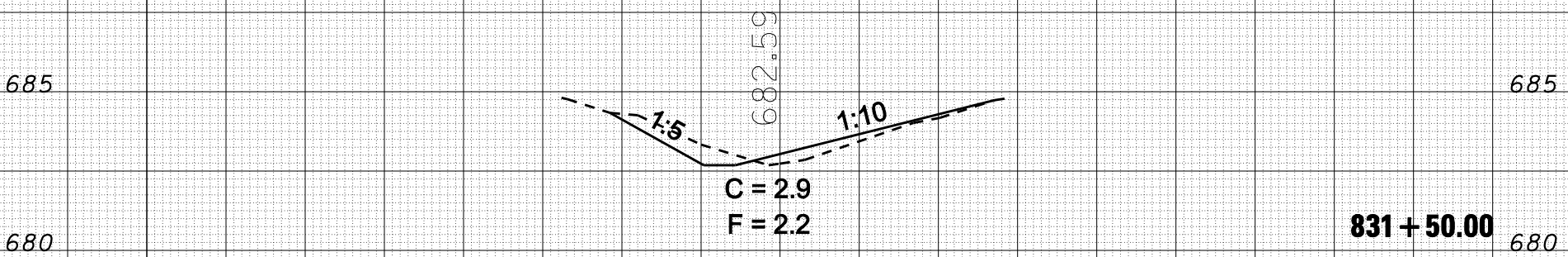
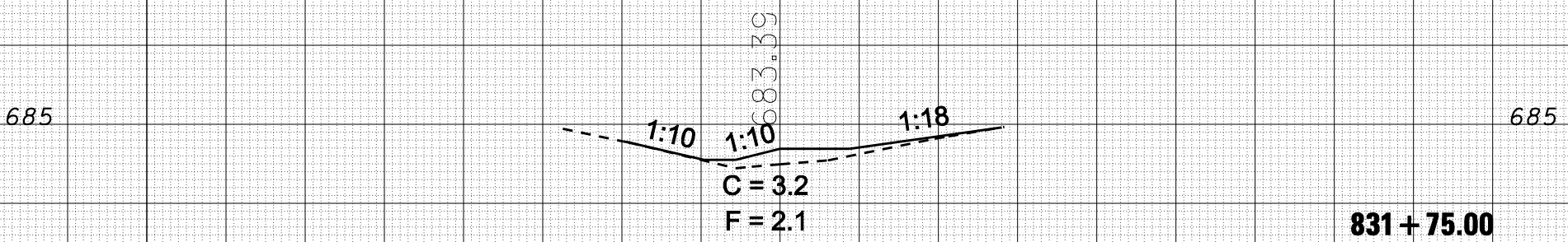
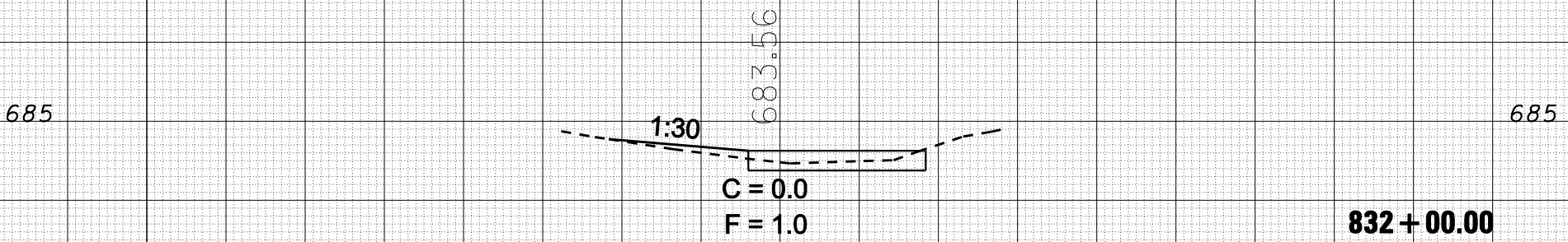
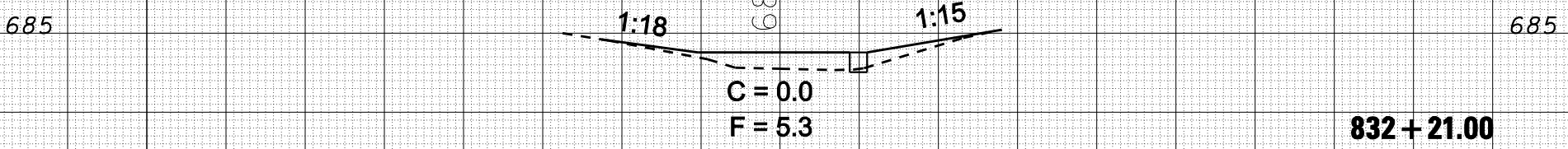
DESIGNED -
 DRAWN -
 CHECKED -
 DATE -

REVISED -
 REVISED -
 REVISED -

STATE OF ILLINOIS
 DEPARTMENT OF TRANSPORTATION

SCALE:
 SHEET NO. OF SHEETS
MEDIAN CROSS SECTIONS
 STA. 831+25.00 TO STA. 832+21.00

F.A.I. RT# 74
 SECTION FV08MS1P
 COUNTY **
 CHAMPAIGN & VERMILION
 TOTAL SHEET NO. 172
 SHEETS 129
 CONTRACT NO. 70643
 FED. ROAD DIST. NO. ILLINOIS FED. AID PROJECT



20 15 10 5 0 5 10 15 20