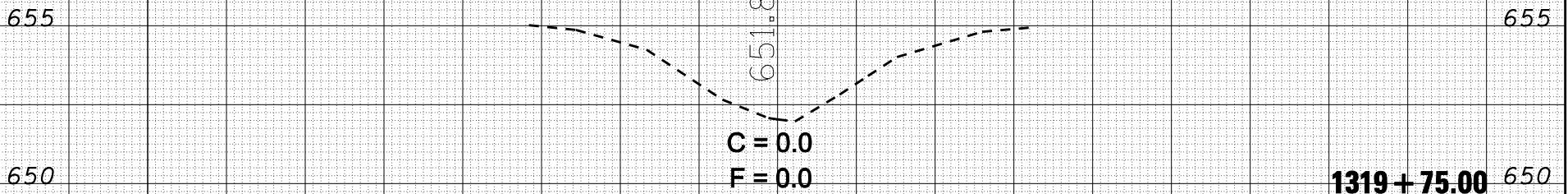


ORIGINAL SURVEY	SURVEYED	BY	DATE
NOTE BOOK	PLOTTED		
	TEMPLATE		
	AREAS		
	AREAS CHECKED		

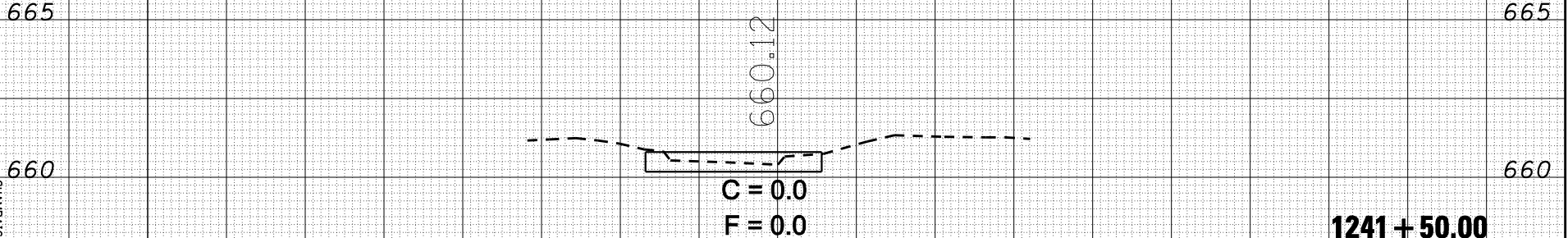
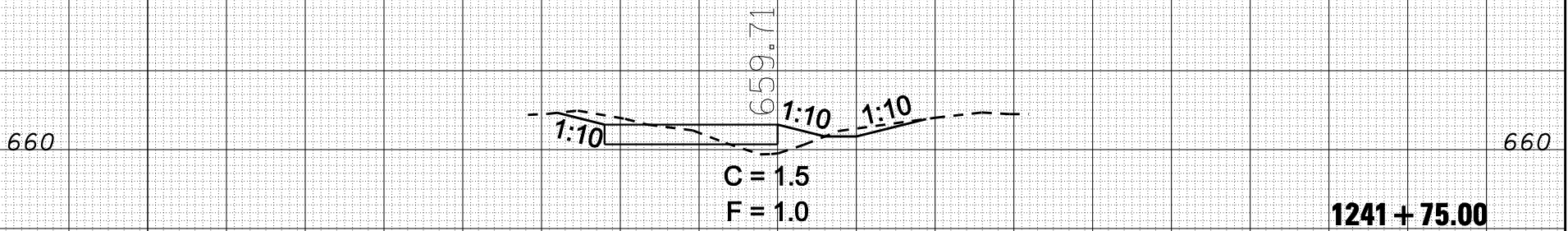
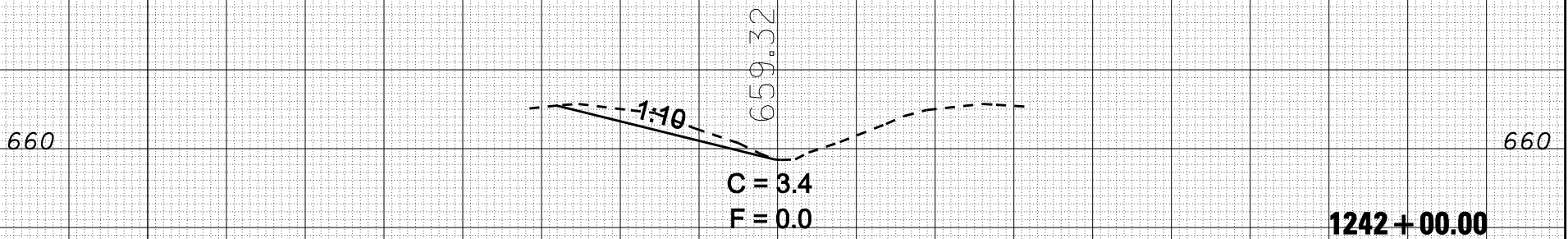
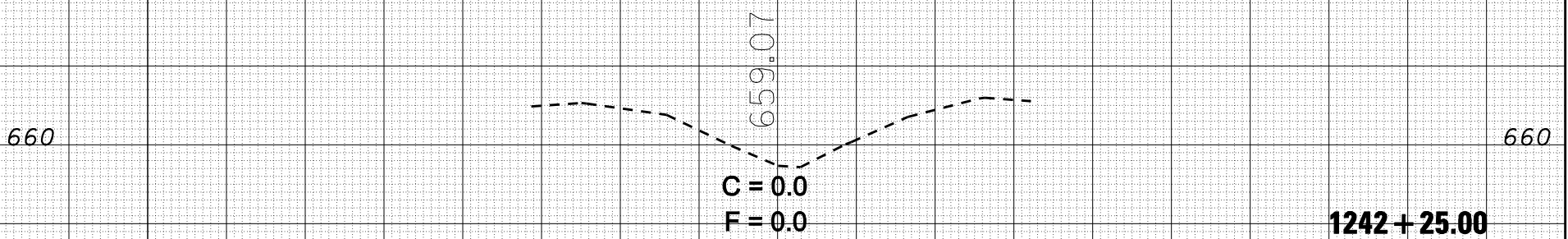
FINAL SURVEY	SURVEYED	BY	DATE
NOTE BOOK	PLOTTED		
	TEMPLATE		
	AREAS		
	AREAS CHECKED		

20 15 10 5 0 5 10 15 20

S.N. 092-0115



S.N. 092-0152



20 15 10 5 0 5 10 15 20

FILE NAME =
C:\Projects\9501407\9501407\cross sections\74_2x4x9n
USER NAME = collier-ba
DESIGNED -
DRAWN -
CHECKED -
DATE -

REVISIO
REVISIO
REVISIO
REVISIO

STATE OF ILLINOIS
DEPARTMENT OF TRANSPORTATION

SCALE:
SHEET NO. OF SHEETS STA. 1241+50.00 TO STA. 1319+75.00
MEDIAN CROSS SECTIONS
F.A.I. RT. 74 SECTION COUNTY TOTAL SHEET NO. 172 132
FYOBSHIP
CHAMPAIGN & VERMILION
FED. ROAD DIST. NO. ILLINOIS FED. AID PROJECT CONTRACT NO. 70643