

F.A.S. RTE.	SECTION	COUNTY	TOTAL SHEETS	SHEET NO.
1517	08PPP	DEWITT	11	1

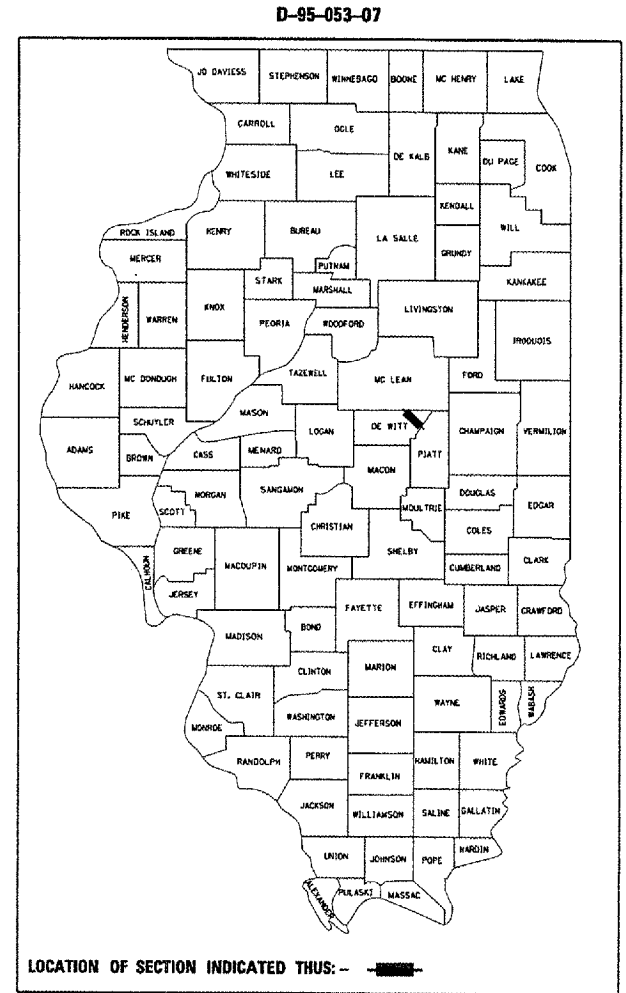
STATE OF ILLINOIS
DEPARTMENT OF TRANSPORTATION
DIVISION OF HIGHWAYS
PROPOSED
HIGHWAY PLANS

FOR INDEX OF SHEETS, SEE SHEET NO. 2
 FOR SUMMARY OF QUANTITIES, SEE SHEET NO. 4

FAS ROUTE 1517 (US 150)
SECTION 08PPP
DEWITT COUNTY

C-95-053-07

MICROSURFACING US 150 IN DEWITT COUNTY FROM
MCLEAN COUNTY LINE TO PIATT COUNTY LINE



PROJECT ENGINEER: KEVIN TRAPP

SQUAD LEADER: MICHAEL LEROY

DESIGNER: MICHAEL LEROY

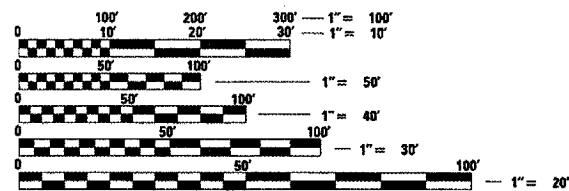
DESIGNER: MICHAEL LEROY

CURRENT ADT

F. A. S. 1517 (US 150)
 CURRENT ADT (2007) 18,400

DESIGN DESIGNATION

FUNCTIONAL CLASSIFICATION
 OTHER PRINCIPAL ARTERIAL



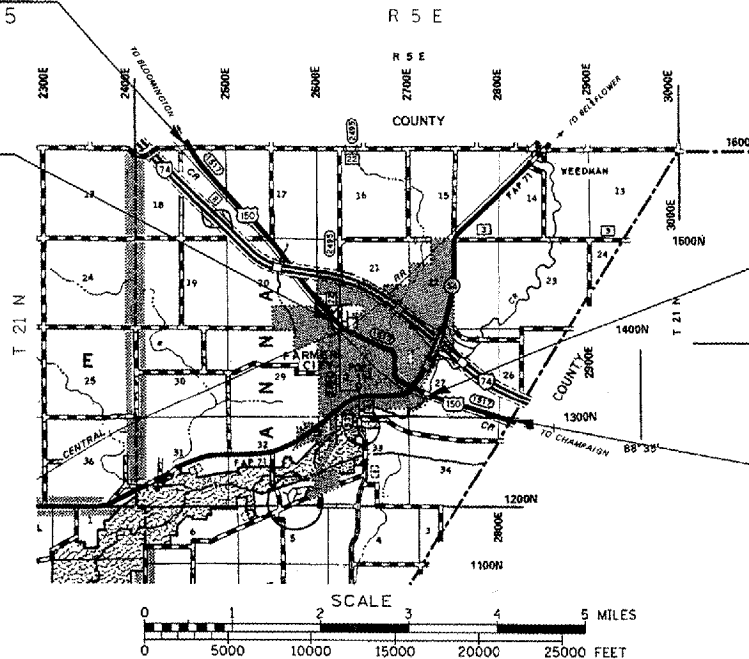
FULL SIZE PLANS HAVE BEEN PREPARED USING STANDARD ENGINEERING SCALES. REDUCED SIZED PLANS WILL NOT CONFORM TO STANDARD SCALES. IN MAKING MEASUREMENTS ON REDUCED PLANS, THE ABOVE SCALES MAY BE USED.

J.U.L.I.E.
 JOINT UTILITY LOCATION INFORMATION FOR EXCAVATION
 1-800-892-0123

CONTRACT NO. 70673

SECTION 08PPP ENDS
 STATION 264+36.5

PAVING OMISSION - STATION 124+61.00
 TO STATION 124+70.00
 I. C. R. R.



PAVING OMISSION - STATION 57+84.50
 TO STATION 60+19.50
 S. N. 020-0058

SECTION 08PPP BEGINS
 STA 0+00.00

TOTAL LENGTH OF SECTION & PROJECT = 26,436.50 FEET = 5.001 MILES
 NET LENGTH OF SECTION & PROJECT = 25,614.50 FEET = 4.851 MILES

STATE OF ILLINOIS
 DEPARTMENT OF TRANSPORTATION
 DIVISION OF HIGHWAYS

SUBMITTED 10/17/2007

Joseph E. Dowse
 DEPUTY DIRECTOR OF HIGHWAYS, REGION THREE ENGINEER

February 1, 2008
Eric E. Harn
 INTERIM ENGINEER OF DESIGN AND ENVIRONMENT

February 1, 2008
Christine M. Reed
 DIRECTOR OF HIGHWAYS, CHIEF ENGINEER

PRINTED BY THE AUTHORITY
OF THE STATE OF ILLINOIS