

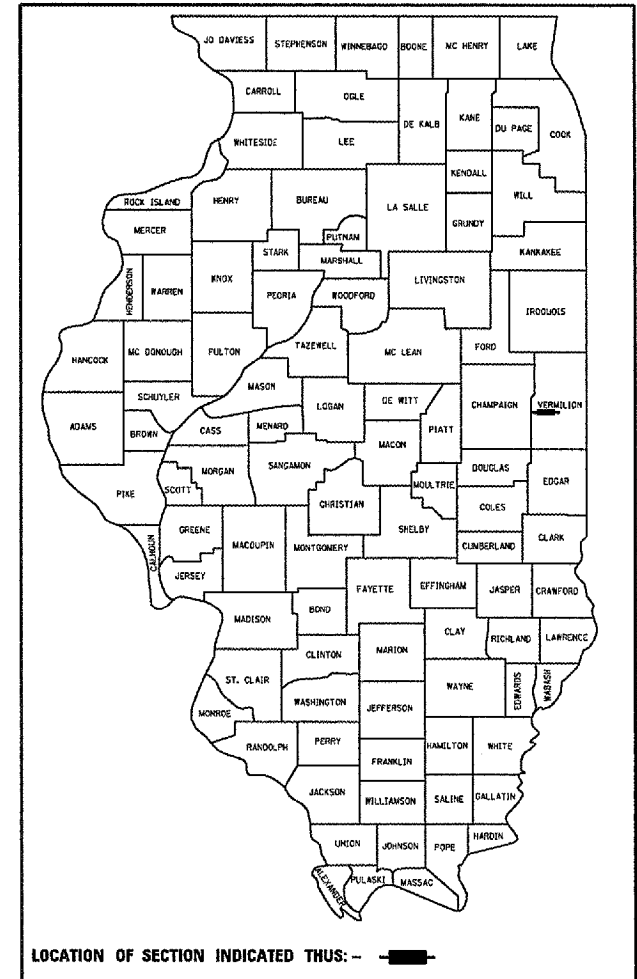
F.A.J. RTE.	SECTION	COUNTY	TOTAL SHEETS	SHEET NO.
74	D5 PATCHING 2008-4	VERMILION	8	1
FED. ROAD DIST. NO.		ILLINOIS	CONTRACT NO. 70678	

STATE OF ILLINOIS  
DEPARTMENT OF TRANSPORTATION  
DIVISION OF HIGHWAYS

**PROPOSED  
HIGHWAY PLANS**

FAI ROUTE 74 (EB) (I-74)  
SECTION D5 PATCHING 2008-4  
PAVEMENT PATCHING  
AT TR8A 1.03 MI E OF CHAMPAIGN COUNTY LINE  
VERMILION COUNTY

D-95-058-07



LOCATION OF SECTION INDICATED THUS: —■—

**CURRENT ADT / DESIGN ADT**

CURRENT ADT 24,500 (2005)

**DESIGN DESIGNATION**

N/A

STATE OF ILLINOIS  
DEPARTMENT OF TRANSPORTATION  
DIVISION OF HIGHWAYS

SUBMITTED

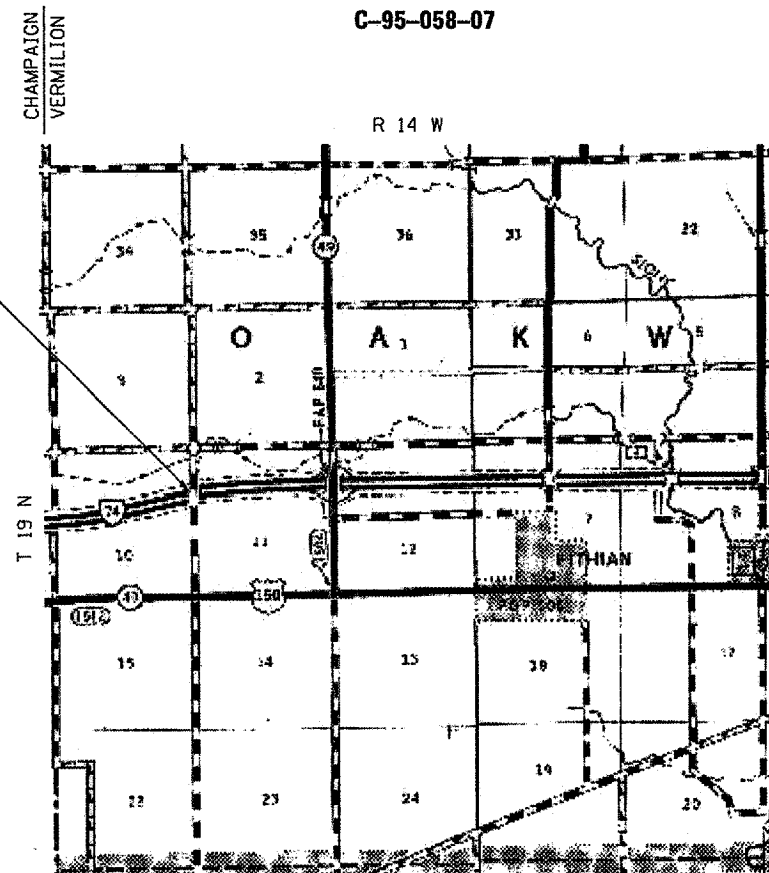
12/5 20 07

*Joseph E. Aronson*  
DEPUTY DIRECTOR OF HIGHWAYS, REGION ENGINEER

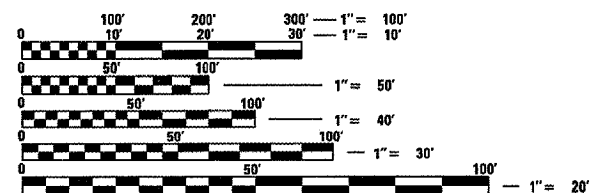
February 1, 2008  
*Eric E. Harm*  
ENGINEER OF DESIGN AND ENVIRONMENT

February 1, 2008  
*Christine M. Reed*  
DIRECTOR OF HIGHWAYS, CHIEF ENGINEER

FOR INDEX OF SHEETS, SEE SHEET NO. 2  
FOR SUMMARY OF QUANTITIES, SEE SHEET NO. 4



SECTION D5 PATCHING 2008-4  
BEGINS @ STA. 1105+65.00  
ENDS @ STA. 1109+93.18  
S.N. 092-0146  
EB I-74 UNDER TR8A

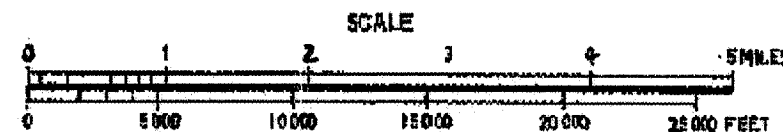


FULL SIZE PLANS HAVE BEEN PREPARED USING STANDARD ENGINEERING SCALES. REDUCED SIZED PLANS WILL NOT CONFORM TO STANDARD SCALES. IN MAKING MEASUREMENTS ON REDUCED PLANS, THE ABOVE SCALES MAY BE USED.

J.U.L.I.E.  
JOINT UTILITY LOCATION INFORMATION FOR EXCAVATION  
1-800-892-0123  
OR 811 OAKWOOD TOWNSHIP

PROJECT ENGINEER: KEVIN TRAPP  
SQUAD LEADER: CHRIS GREESON  
DESIGNER: MATT BOWER  
217/465-4181

CONTRACT NO. 70678



TOTAL LENGTH OF SECTION & PROJECT = 428.18 FT = 0.081 MILES  
NET LENGTH OF SECTION & PROJECT = 428.18 FT = 0.081 MILES

**PRINTED BY THE AUTHORITY  
OF THE STATE OF ILLINOIS**