

F.A.P. RTE.	SECTION	COUNTY	TOTAL SHEETS	SHEET NO.
753	143RS-6	CHRISTIAN	127	71
STA. 148+00 TO STA. 151+50				
FED. ROAD DIST. NO. 6 ILLINOIS FED. AID PROJECT				

**INDEX OF SHEETS**

1	TITLE SHEET
2	GENERAL NOTES, MIXTURE REQUIREMENTS
3	SUMMARY OF QUANTITIES
4 - 5	DETAILS & TYPICAL ROADWAY SECTIONS
6	SCHEDULE OF QUANTITIES
7 - 8	PLAN & PROFILE
9 - 11	STAGE CONSTRUCTION TRAFFIC DETAILS
12 - 17	STRUCTURE PLANS
18 - 27	CROSS SECTIONS
	STANDARDS

**STATE OF ILLINOIS**  
**DEPARTMENT OF TRANSPORTATION**  
**DIVISION OF HIGHWAYS**  
**PROPOSED**  
**HIGHWAY PLANS**

**FAP 753 (IL 104)**  
**SECTION 143RS-6**  
**PROJECT**  
**CHRISTIAN COUNTY**

C - - -

**D-96-535-01**



LOCATION OF SECTION INDICATED THUS: - - -

**ADT = 4600 (2005)**  
**% SU = 3.0 (2005)**  
**% MU = 3.0 (2005)**  
**TOWNSHIP: SOUTH FORK**  
**FUNCTIONAL CLASSIFICATION: MINOR ARTERIAL (NON-URBAN)**

STATE OF ILLINOIS  
 DEPARTMENT OF TRANSPORTATION  
 DIVISION OF HIGHWAYS

SUBMITTED \_\_\_\_\_ 20 \_\_\_\_\_

DEPUTY DIRECTOR OF HIGHWAYS REGION FOUR  
 \_\_\_\_\_ 20 \_\_\_\_\_

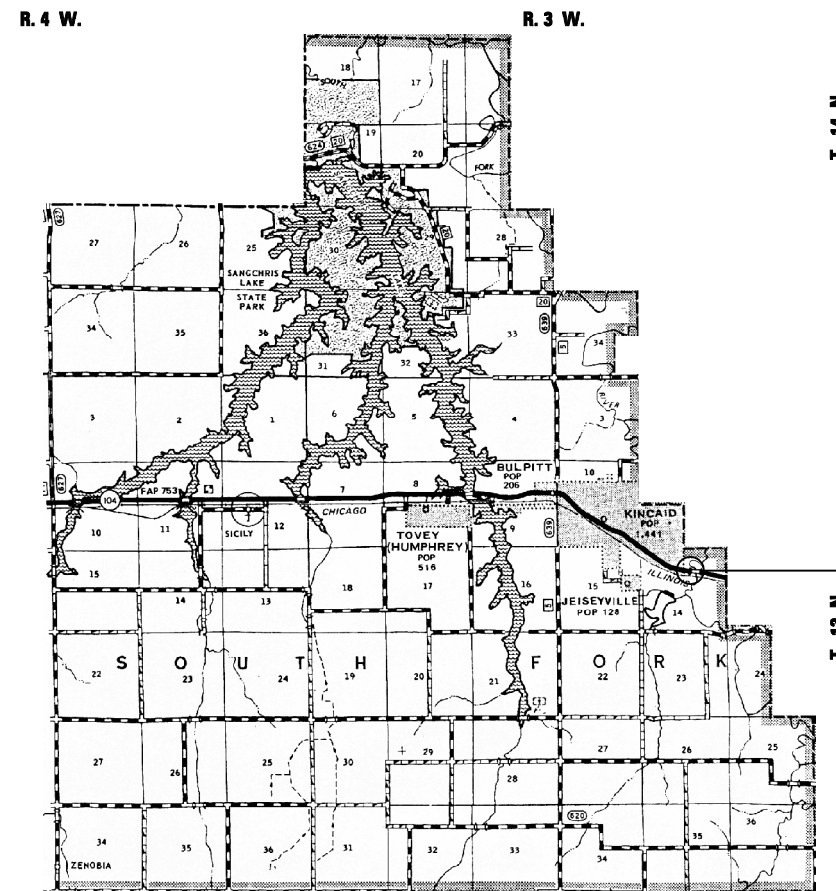
ENGINEER OF DESIGN AND ENVIRONMENT  
 \_\_\_\_\_ 20 \_\_\_\_\_

DIRECTOR, DIVISION OF HIGHWAYS

**PRINTED BY THE AUTHORITY**  
**OF THE STATE OF ILLINOIS**

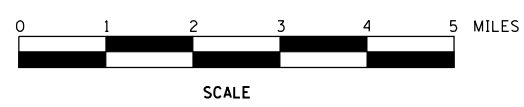
**LIST OF ILLINOIS DOT HIGHWAY STANDARDS**

000001-04	602601-01
001001-01	604036-01
001006	701006-02
280001-03	701011-01
420601-04	701301-02
420701-01	701311-02
482001-01	702001-06
482006-02	704001-03
515001-02	780001-01
542301-01	781001-02
602306-01	



**LOCATION MAP**


NET LENGTH OF PROJECT = 350.00 FEET = 0.066 MILES



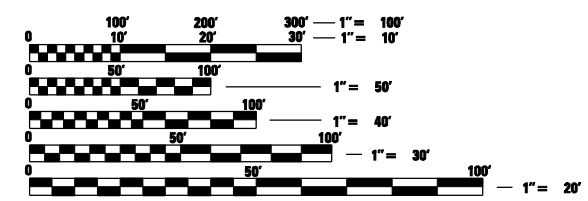
**PROPOSED PROJECT BEGINS**  
 -STA. 148 + 00

**PROPOSED PRECAST CONCRETE TRIPLE BARREL BOX CULVERT (5'-0" x 3'-0") OVER TRIBUTARY TO SOUTH FORK OF THE SANGAMON RIVER**  
 S.N. 011-7056  
 & -STA. 150 + 00

**PROPOSED PROJECT ENDS**  
 -STA. 151 + 50



EXPIRATION DATE: 11/30/07



FULL SIZE PLANS HAVE BEEN PREPARED USING STANDARD ENGINEERING SCALES. REDUCED SIZED PLANS WILL NOT CONFORM TO STANDARD SCALES. IN MAKING MEASUREMENTS ON REDUCED PLANS, THE ABOVE SCALES MAY BE USED.

J.U.L.I.E.  
 JOINT UTILITY LOCATION INFORMATION FOR EXCAVATION  
 1-800-892-0123

**CONTRACT NO. 72624**