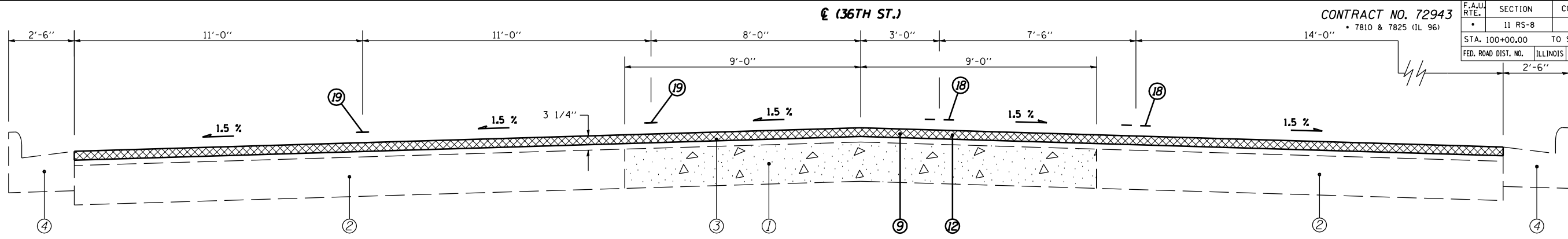
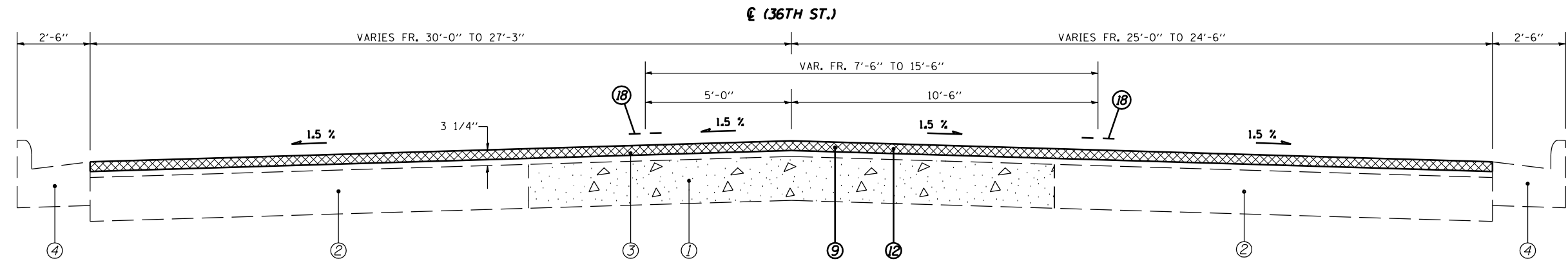


CONTRACT NO. 72943
• 7810 & 7825 (IL 96)

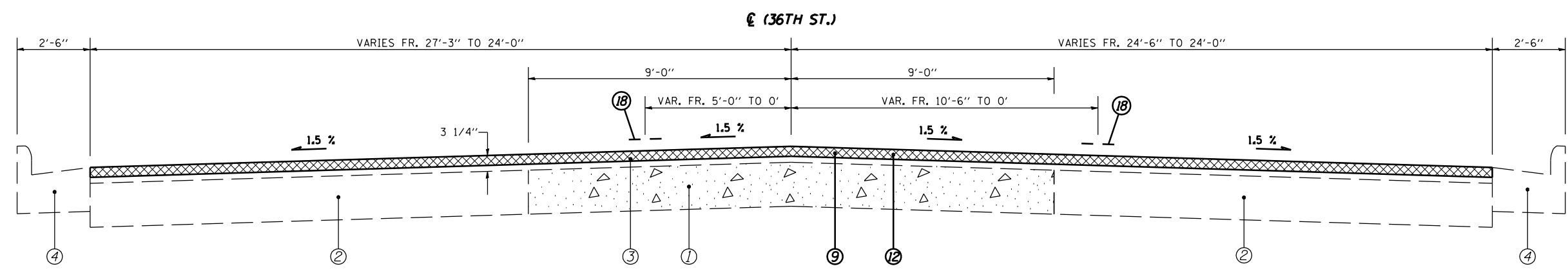
F.A.U. RTE.	SECTION	COUNTY	TOTAL SHEETS	SHEET NO.
11	RS-8	ADAMS	64	6
STA. 100+00.00 TO STA. 105+05.00		ILLINOIS FED. AID PROJECT		



(3A) STA 100+00.00 TO STA 102+05.00 [205.0']



(4A) STA 102+05.00 TO STA 103+21.00 [116.0']



(4A) STA 103+21.00 TO STA 105+05.00 [184.0']

LEGEND	
①	EXIST. P.C.C. PAVEMENT 9"
②	EXIST. BITUMINOUS BASE COURSE WIDENING 9"
③	EXIST. BITUMINOUS OVERLAY
④	EXIST. COMBINATION CONCRETE CURB & GUTTER, TYPE B - 6.24
⑤	EXIST. CONCRETE GUTTER, TYPE A (MODIFIED)
⑥	EXIST. P.C.C. CURB, TYPE 4
⑦	EXIST. BITUMINOUS SHOULDERS, 8"
⑧	EXIST. AGGREGATE SHOULDERS, TYPE B
⑨	PROP. HOT-MIX ASPHALT SURFACE REMOVAL, 2"
⑩	PROP. EARTH EXCAVATION (WIDENING)
⑪	PROP. PORTLAND CEMENT CONCRETE BASE COURSE WIDENING 12"
⑫	PROP. HOT-MIX ASPHALT CONCRETE SURFACE COURSE, MIX "D", N70 2"
⑬	PROP. HOT-MIX ASPHALT SHOULDERS, 8"
⑭	PROP. HOT-MIX ASPHALT SHOULDERS, 2"
⑮	PROP. AGGREGATE SHOULDERS, TYPE B
⑯	PROP. COMBINATION CONCRETE CURB & GUTTER, TYPE B-6.24 (SPECIAL)
⑰	PROP. COMBINATION CONCRETE CURB & GUTTER, TYPE B-6.24
⑱	PROP. THERMOPLASTIC PAVEMENT MARKING - LINE 5"
⑲	PROP. PREFORMED PLASTIC PAVEMENT MARKING, TYPE B - LINE 6"
⑳	PROP. GRADING AND SHAPING SHOULDERS

(NOT TO SCALE)

REVISIONS		ILLINOIS DEPARTMENT OF TRANSPORTATION
NAME	DATE	
		TYPICAL SECTIONS F.A.U. Route 7810 & 7825 (IL 96) Section 11RS-8 ADAMS COUNTY SCALE: VERT. DRAWN BY: JWC HORIZ. CHECKED BY: RSC DATE: FEBRUARY 6, 2007

PLOT DATE = Nov-02-2007 08:14:56PM
 FILE NAME = c:\projects\650605\shittypicals.dgn
 PLOT SCALE = 1/8"=1'-0" / IN.
 USER NAME = laughlin-1