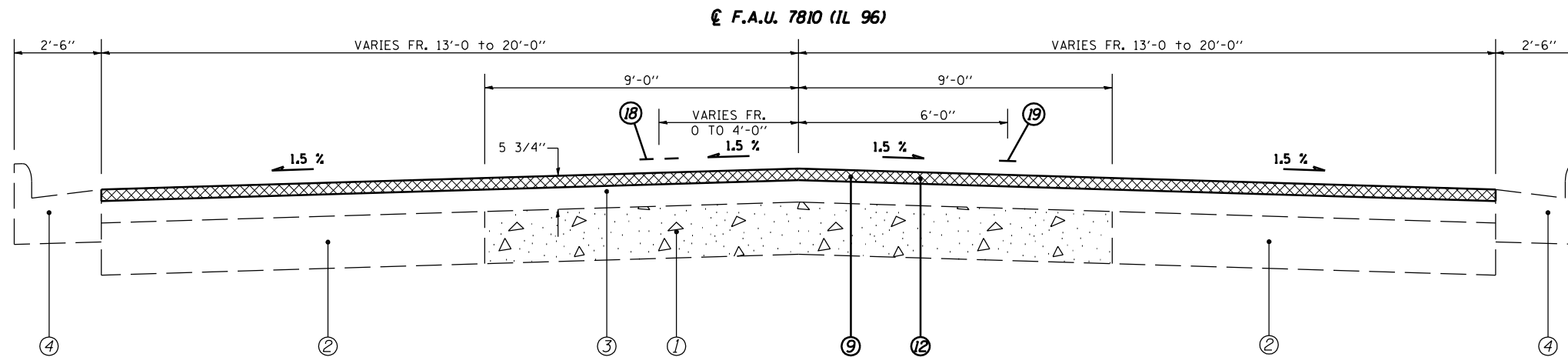


CONTRACT NO. 72943

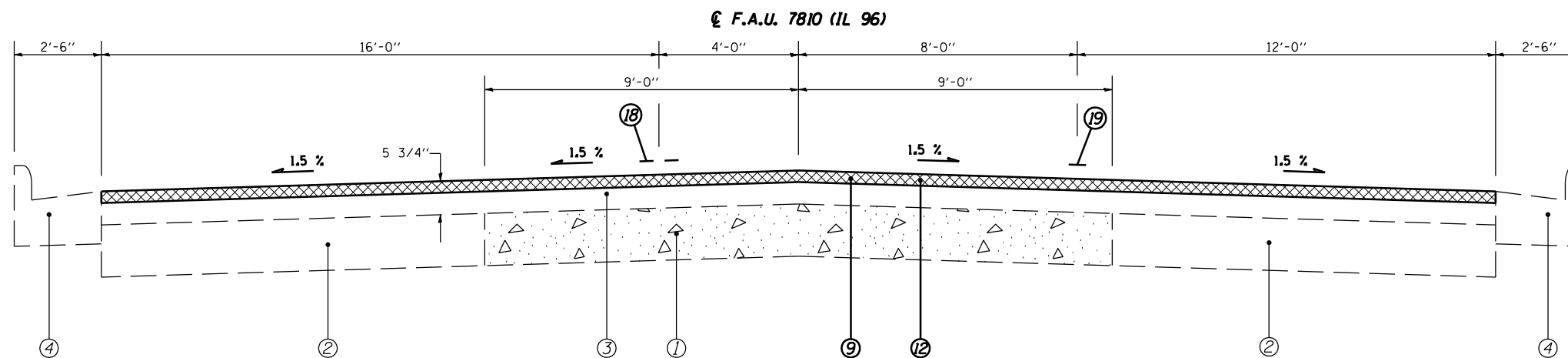
F.A.U. RTE.	SECTION	COUNTY	TOTAL SHEETS	SHEET NO.
11	RS-8	ADAMS	64	8
STA. 2329+31.00 TO STA. 2336+68.00		FED. ROAD DIST. NO. [ILLINOIS] FED. AID PROJECT		
• 7810 & 7825 (IL 96)				

**LEGEND**

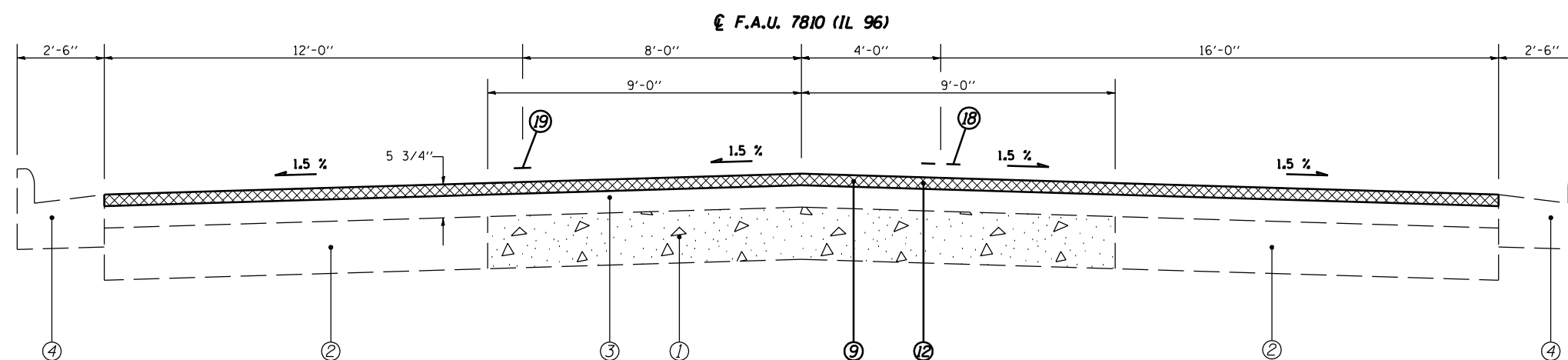
- ① EXIST. P.C.C. PAVEMENT 9"
- ② EXIST. BITUMINOUS BASE COURSE WIDENING 9"
- ③ EXIST. BITUMINOUS OVERLAY
- ④ EXIST. COMBINATION CONCRETE CURB & GUTTER, TYPE B-6.24
- ⑤ EXIST. CONCRETE GUTTER, TYPE A (MODIFIED)
- ⑥ EXIST. P.C.C. CURB, TYPE 4
- ⑦ EXIST. BITUMINOUS SHOULDERS, 8"
- ⑧ EXIST. AGGREGATE SHOULDERS, TYPE B
- ⑨ PROP. HOT-MIX ASPHALT SURFACE REMOVAL, 2"
- ⑩ PROP. EARTH EXCAVATION (WIDENING)
- ⑪ PROP. PORTLAND CEMENT CONCRETE BASE COURSE WIDENING 12"
- ⑫ PROP. HOT-MIX ASPHALT CONCRETE SURFACE COURSE, MIX "D", N70 2"
- ⑬ PROP. HOT-MIX ASPHALT SHOULDERS, 8"
- ⑭ PROP. HOT-MIX ASPHALT SHOULDERS, 2"
- ⑮ PROP. AGGREGATE SHOULDERS, TYPE B
- ⑯ PROP. COMBINATION CONCRETE CURB & GUTTER, TYPE B-6.24 (SPECIAL)
- ⑰ PROP. COMBINATION CONCRETE CURB & GUTTER, TYPE B-6.24
- ⑱ PROP. THERMOPLASTIC PAVEMENT MARKING - LINE 5"
- ⑲ PROP. PREFORMED PLASTIC PAVEMENT MARKING, TYPE B - LINE 6"
- ⑳ PROP. GRADING AND SHAPING SHOULDERS



(7) STA 2329+31.00 TO STA 2331+20.00 [189.0']



(8) STA 2331+20.00 TO STA 2333+73.03 [253.03']



(9) STA 2333+73.03 TO STA 2336+68.00 [294.97']

(NOT TO SCALE)

REVISIONS	
NAME	DATE

ILLINOIS DEPARTMENT OF TRANSPORTATION

**TYPICAL SECTIONS**

F.A.U. Route 7810 & 7825 (IL 96)  
Section 11RS-8  
ADAMS COUNTY

SCALE: VERT. / HORIZ.  
DATE: FEBRUARY 6, 2007

DRAWN BY: JWC  
CHECKED BY: RSC

PLOT DATE = Nov-02-2007 08:14:27PM  
 FILE NAME = c:\projects\650605\shittypicals.dgn  
 PLOT SCALE = 1/8" = 1' / IN.  
 USER NAME = laughlin-1