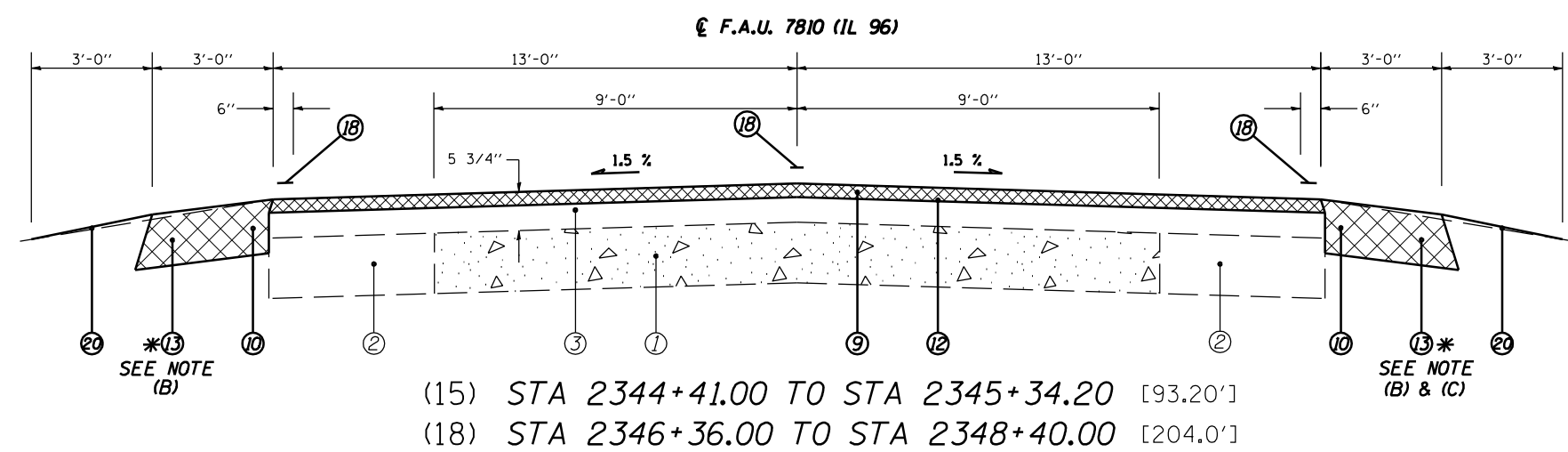
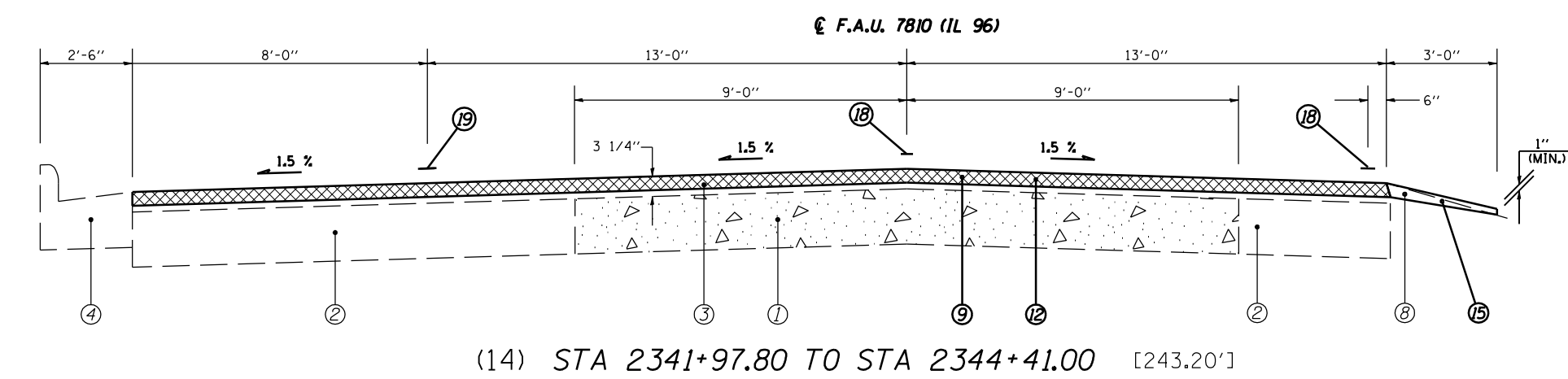
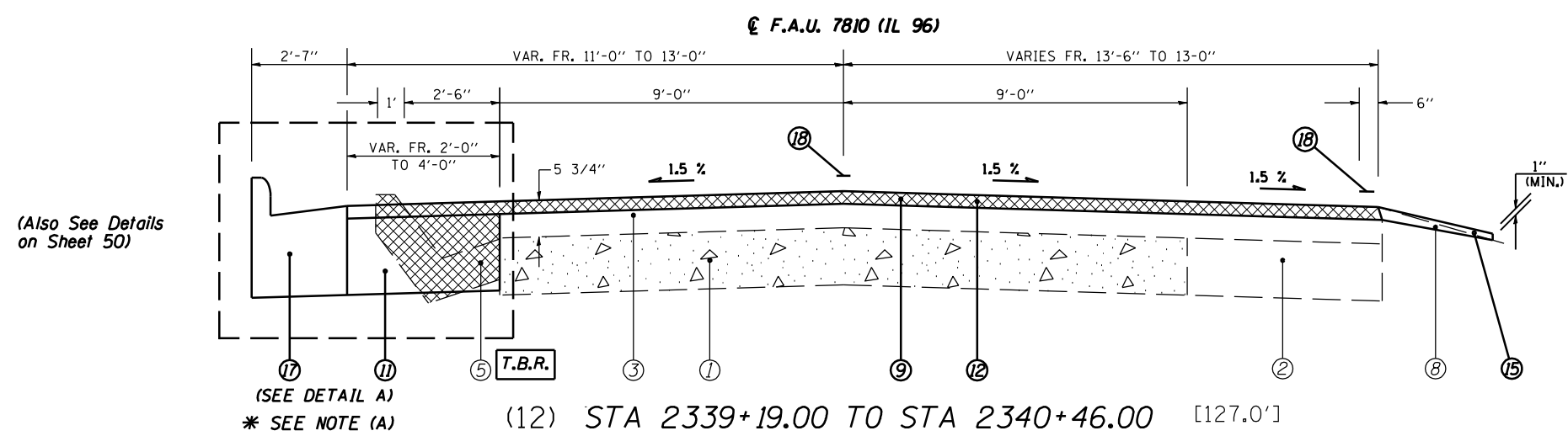
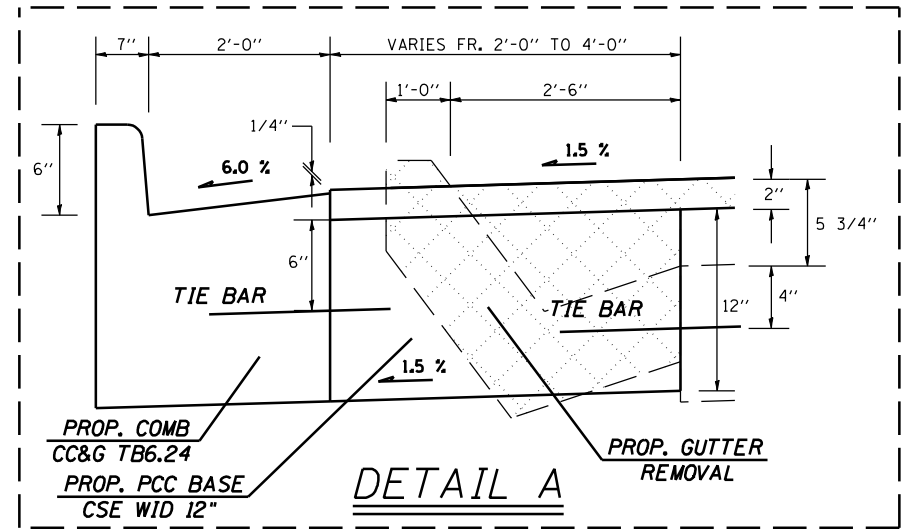


F.A.U. RTE.	SECTION	COUNTY	TOTAL SHEETS	SHEET NO.
11	RS-8	ADAMS	64	10
STA. 2339+19.00		TO STA. 2344+41.00		
FED. ROAD DIST. NO.		ILLINOIS		FED. AID PROJECT
• 7810 & 7825 (IL 96)				



- ### LEGEND
- ① EXIST. P.C.C. PAVEMENT 9"
 - ② EXIST. BITUMINOUS BASE COURSE WIDENING 9"
 - ③ EXIST. BITUMINOUS OVERLAY
 - ④ EXIST. COMBINATION CONCRETE CURB & GUTTER, TYPE B-6.24
 - ⑤ EXIST. CONCRETE GUTTER, TYPE A (MODIFIED)
 - ⑥ EXIST. P.C.C. CURB, TYPE 4
 - ⑦ EXIST. BITUMINOUS SHOULDERS, 8"
 - ⑧ EXIST. AGGREGATE SHOULDERS, TYPE B
 - ⑨ PROP. HOT-MIX ASPHALT SURFACE REMOVAL, 2"
 - ⑩ PROP. EARTH EXCAVATION (WIDENING)
 - ⑪ PROP. PORTLAND CEMENT CONCRETE BASE COURSE WIDENING 12"
 - ⑫ PROP. HOT-MIX ASPHALT CONCRETE SURFACE COURSE, MIX "D", N70 2"
 - ⑬ PROP. HOT-MIX ASPHALT SHOULDERS, 8"
 - ⑭ PROP. HOT-MIX ASPHALT SHOULDERS, 2"
 - ⑮ PROP. AGGREGATE SHOULDERS, TYPE B
 - ⑯ PROP. COMBINATION CONCRETE CURB & GUTTER, TYPE B-6.24 (SPECIAL)
 - ⑰ PROP. COMBINATION CONCRETE CURB & GUTTER, TYPE B-6.24
 - ⑱ PROP. THERMOPLASTIC PAVEMENT MARKING - LINE 5"
 - ⑲ PROP. PREFORMED PLASTIC PAVEMENT MARKING, TYPE B - LINE 6"
 - ⑳ PROP. GRADING AND SHAPING SHOULDERS



- * NOTE:**
- (A) BETWEEN STA. 2340+16.30 TO 2340+46.00 LT. CLASS SI CONCRETE (OUTLET) AND PORTLAND CEMENT CONCRETE BASE COURSE WIDENING, 12" SHALL BE CONSTRUCTED.
 - (B) WIDTH VARIES FR. 1' TO 3' FR STA 2342+80.00 TO 2343+80.00 RT.
 - (C) WIDTH VARIES FR. 1' TO 3' FR STA 2347+40.00 TO 2348+40.00 LT & RT.

SEE NOTE *
(NOT TO SCALE)

REVISIONS	
NAME	DATE

ILLINOIS DEPARTMENT OF TRANSPORTATION

TYPICAL SECTIONS

F.A.U. Route 7810 & 7825 (IL 96)
Section 11RS-8
ADAMS COUNTY

SCALE: VERT. _____
HORIZ. _____
DATE: FEBRUARY 6, 2007

DRAWN BY: JWC
CHECKED BY: RSC

PLOT DATE = Nov-02-2007 08:14:29PM
 FILE NAME = c:\projects\650605\shittypicals.dgn
 PLOT SCALE = 1/8"=1'-0" / IN.
 USER NAME = laughlin-1