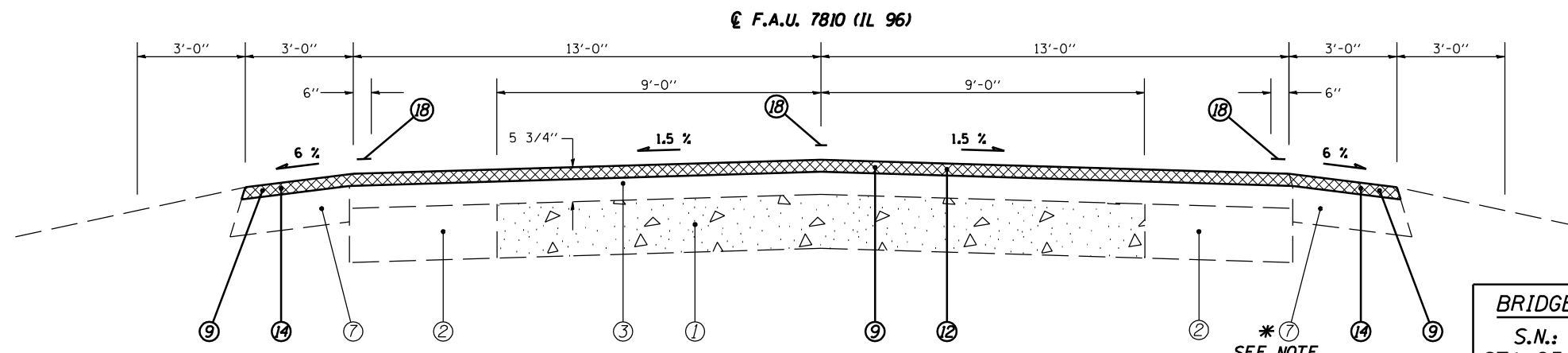


|                                   |          |                  |              |           |
|-----------------------------------|----------|------------------|--------------|-----------|
| F.A.U. RTE.                       | SECTION  | COUNTY           | TOTAL SHEETS | SHEET NO. |
| *                                 | 11 RS-8  | ADAMS            | 64           | 11        |
| STA. **                           |          | TO STA.**        |              |           |
| FED. ROAD DIST. NO.               | ILLINOIS | FED. AID PROJECT |              |           |
| * 7810 & 7825 (IL 96)             |          |                  |              |           |
| ** IL 96-2344+41.00 TO 2348+40.00 |          |                  |              |           |
| 2354+09.00 TO 2354+79.30          |          |                  |              |           |

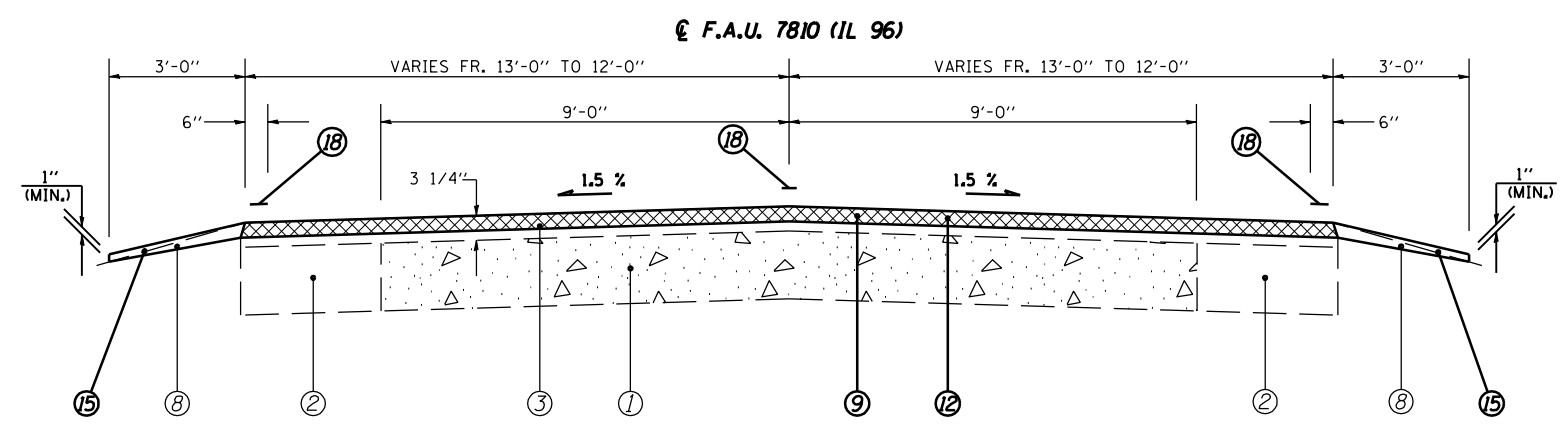
**LEGEND**

- ① EXIST. P.C.C. PAVEMENT 9"
- ② EXIST. BITUMINOUS BASE COURSE WIDENING 9"
- ③ EXIST. BITUMINOUS OVERLAY
- ④ EXIST. COMBINATION CONCRETE CURB & GUTTER, TYPE B-6.24
- ⑤ EXIST. CONCRETE GUTTER, TYPE A (MODIFIED)
- ⑥ EXIST. P.C.C. CURB, TYPE 4
- ⑦ EXIST. BITUMINOUS SHOULDERS, 8"
- ⑧ EXIST. AGGREGATE SHOULDERS, TYPE B
- ⑨ PROP. HOT-MIX ASPHALT SURFACE REMOVAL, 2"
- ⑩ PROP. EARTH EXCAVATION (WIDENING)
- ⑪ PROP. PORTLAND CEMENT CONCRETE BASE COURSE WIDENING 12"
- ⑫ PROP. HOT-MIX ASPHALT CONCRETE SURFACE COURSE, MIX "D", N70 2"
- ⑬ PROP. HOT-MIX ASPHALT SHOULDERS, 8"
- ⑭ PROP. HOT-MIX ASPHALT SHOULDERS, 2"
- ⑮ PROP. AGGREGATE SHOULDERS, TYPE B
- ⑯ PROP. COMBINATION CONCRETE CURB & GUTTER, TYPE B-6.24 (SPECIAL)
- ⑰ PROP. COMBINATION CONCRETE CURB & GUTTER, TYPE B-6.24
- ⑱ PROP. THERMOPLASTIC PAVEMENT MARKING - LINE 5"
- ⑲ PROP. PREFORMED PLASTIC PAVEMENT MARKING, TYPE B - LINE 6"
- ⑳ PROP. GRADING AND SHAPING SHOULDERS

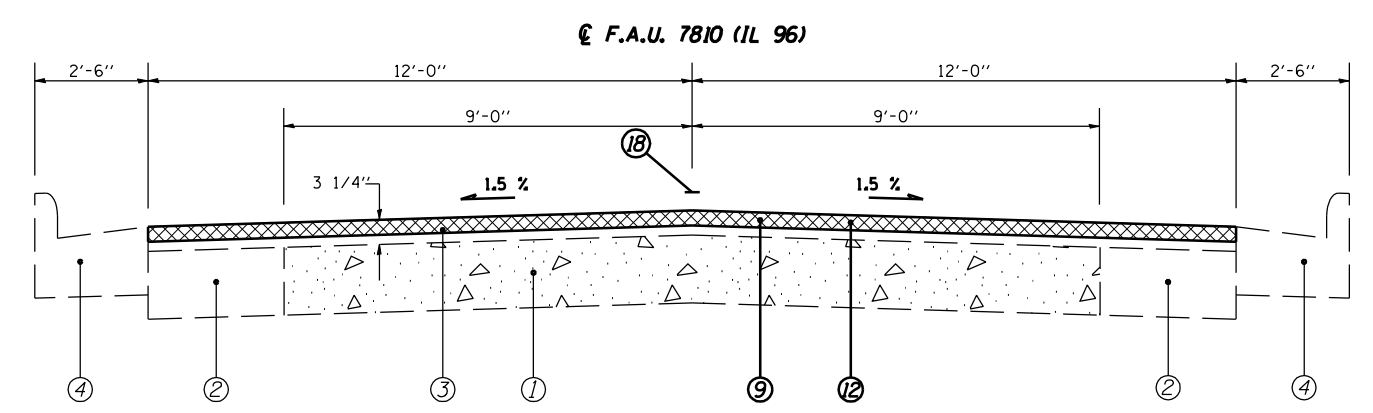
**BRIDGE OMISSION**  
 S.N.: 001-0033  
 STA 2345+64.20 TO  
 STA 2345+96.20



(16) STA 2345+34.20 TO STA 2345+64.20 [30.0']  
 (17) STA 2345+96.20 TO STA 2346+36.00 [39.8']



(20) STA 2354+09.00 TO STA 2354+59.00 [50.0']



(21) STA 2354+59.00 TO STA 2354+79.30 [20.3']

**\* NOTE:**  
 EXIST. BIT. SHOULDER, 8" ENDS AND PROP. BIT. SHOULDER, 8" BEGINS AT STA 2346+26.20 RT.

(NOT TO SCALE)

| REVISIONS |      | ILLINOIS DEPARTMENT OF TRANSPORTATION   |
|-----------|------|---|
| NAME      | DATE |   |
|           |      | <b>TYPICAL SECTIONS</b><br>F.A.U. Route 7810 & 7825 (IL 96)<br>Section 11RS-8<br>ADAMS COUNTY<br>SCALE: VERT.      DRAWN BY: JWC<br>HORIZ.      CHECKED BY: RSC<br>DATE: FEBRUARY 6, 2007 |
|           |      |   |
|           |      |   |
|           |      |   |
|           |      |   |

PLOT DATE = No-02-2007 01:44:30PM  
 FILE NAME = c:\projects\6550605\shittypicals.dgn  
 PLOT SCALE = 1/8"=1'-0" / IN.  
 USER NAME = laughlin-1