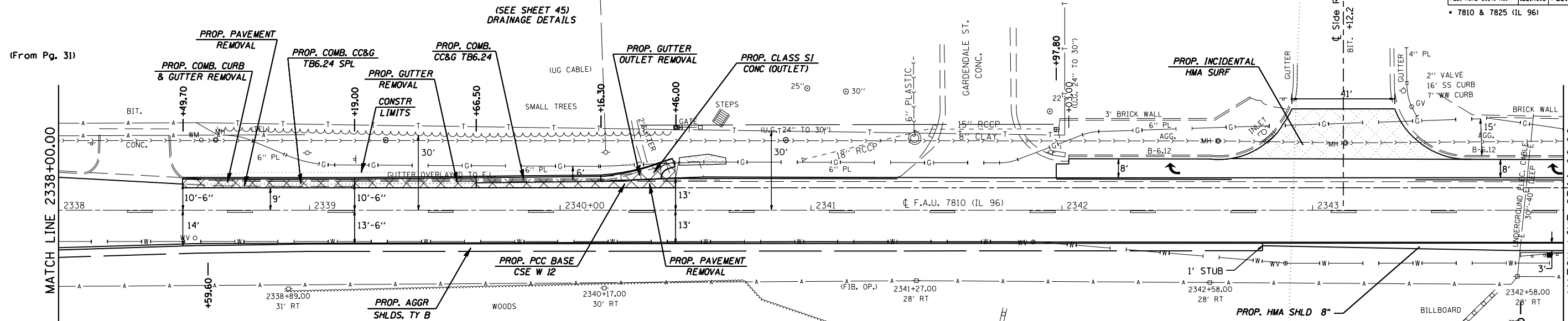
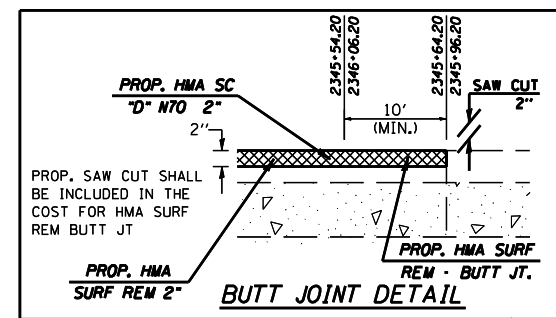
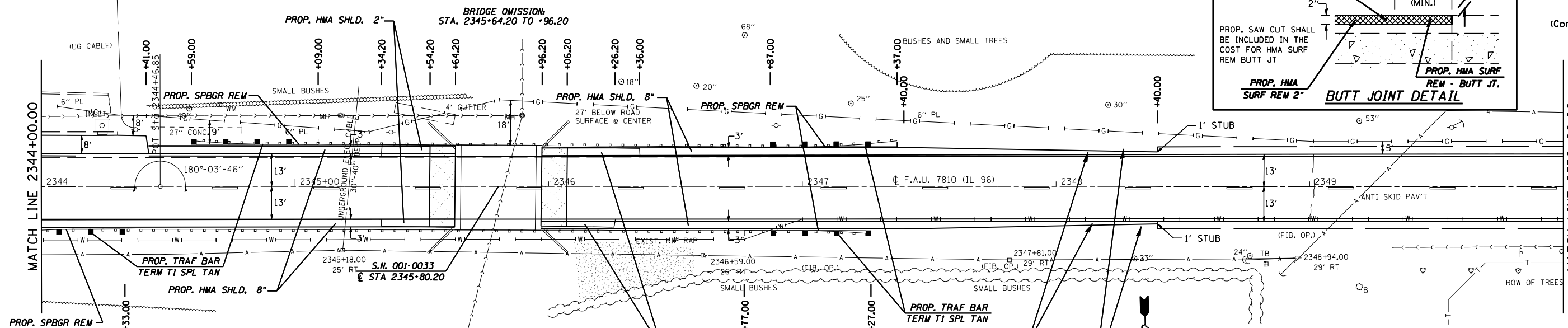


CONTRACT NO. 72943

F.A.U. RTE.	SECTION	COUNTY	TOTAL SHEETS	SHEET NO.
11RS-8	ADAMS	64	32	
STA. 2338+00.00 TO STA. 2350+00.00				
FED. ROAD DIST. NO. ILLINOIS FED. AID PROJECT				
• 7810 & 7825 (IL 96)				



STATION	CL ELEV	Prop. LT Rem. Offset	Pr. LT E.O. CC&G Rem.	Prop. Pavt. Rem. Width	Pr. LT E.O. HMA	Add'n Width for CC&G SPL	PCC Base Cse Wid 12" Width
2338+49.70		9.0	10.50	1.50	10.50	1.50	
2338+75.00	620.58	9.0	9.67	0.67	10.50	1.50	
2339+00.00	619.65	9.0	9.54	0.54	10.50	1.50	
2339+19.00		9.0	9.54	0.54	10.50	1.50	
2339+25.00	618.65	9.0			10.56	1.56	
2339+50.00	617.65	9.0			10.82	1.82	
2339+66.50		9.0			11.00	2.00	2.00
2339+75.00	616.68	9.0			11.08		2.08
2340+00.00	615.71	9.0			11.33		2.33
2340+16.30		9.0			11.50		2.50
2340+25.00	614.80	9.0			11.94		2.94
2340+46.00		9.0			13.00		4.00



REVISIONS	
NAME	DATE

ILLINOIS DEPARTMENT OF TRANSPORTATION

PLAN VIEW

F.A.U. Route 7810 & 7825 (IL 96)
Section 11 RS-8
ADAMS COUNTY

SCALE: VERT. / HORIZ.
DATE: FEBRUARY 2, 2006

DRAWN BY: JWC
CHECKED BY: RSC

PLOT DATE = Nov-02-2007 01:14:48PM
FILE NAME = c:\projects\650605\shplan1196.dgn
PLOT SCALE = 42.3525' / IN.
USER NAME = laughton-1