CONTRACT NO. 72B33

F.A.P. RTE.	SECTION	COUNTY	TOTAL SHEETS	SHEET NO.
320	*	LOGAN	12	6
STA.		TO STA.		
FED. ROAD DIST. NO.	ILLINOIS	FED. AID PROJECT		

* D-6 SHLDR RUMBLE STRIPS 2008-4

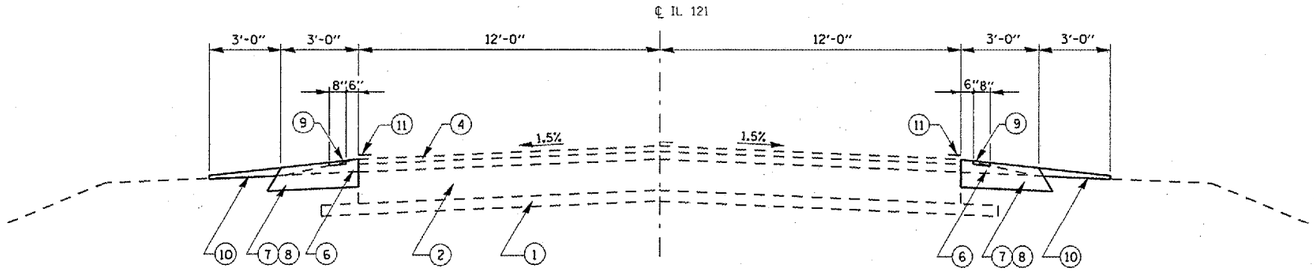

TYPICAL SECTION #3

STA. 346+38.2 TO STA. 378+92.2

STA. 407+15.9 TO STA. 417+43.9

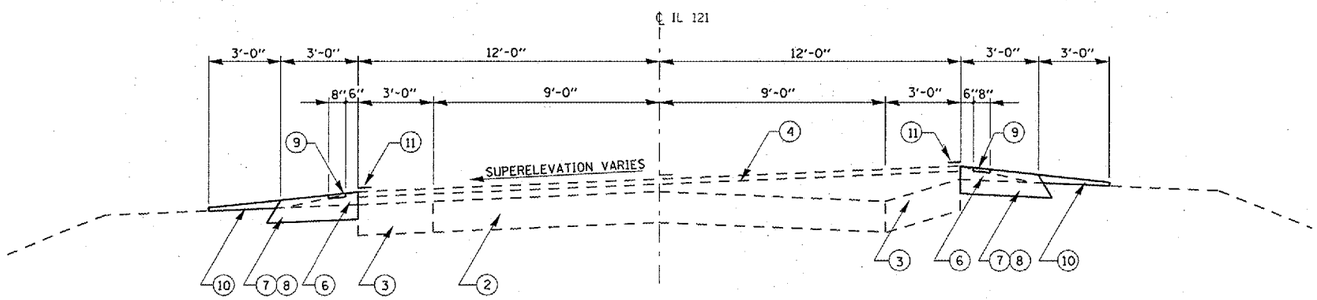

TYPICAL SECTION #2

STA. 333+39.0 TO STA. 336+80.1 - CURVE 503 - S.E.=5.6%

STA. 429+69.8 TO STA 438+91.4 - CURVE 505 - S.E.= 5.6%

STA. EQ.: STA. 438+91.4 BK = STA. 434+30.1 AH.

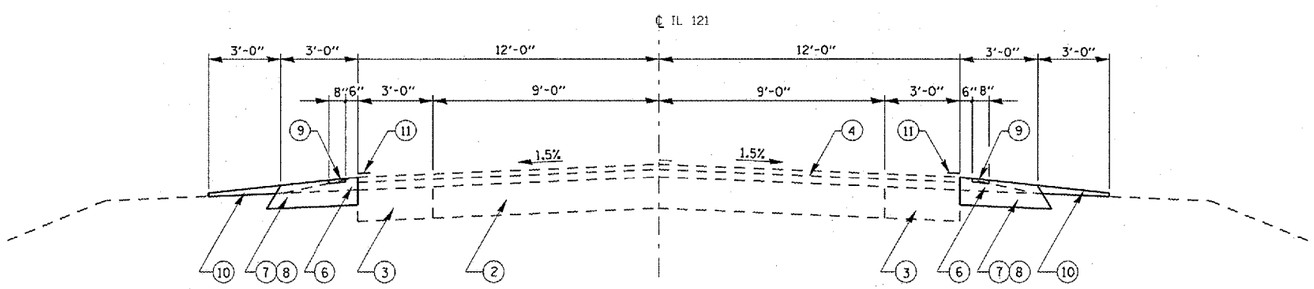

TYPICAL SECTION #1

STA. 323+14.0 TO STA. 333+39.0

STA. 434+30.1 TO STA 439+20.0

LEGEND

1. EXIST. SUB-BASE GRANULAR MATERIAL
2. EXIST. PCC BASE COURSE (9")
3. EXIST. PCC BASE COURSE WIDENING (9")
4. EXIST. BITUMINOUS CONCRETE SURFACE
5. EXIST. BITUMINOUS SHOULDER
6. EXIST. AGG SHOULDER (TYPE B)
7. PROP. EXCAVATING AND GRADING EXISTING SHOULDERS
8. PROP. HOT-MIX ASPHALT SHOULDERS, 8"
9. PROP. RUMBLE STRIPS
10. PROP. AGGREGATE SHOULDER (TYPE B)
11. PROP. PAVEMENT MARKING LINE 5"

NOTE:

EXISTING SLOPES AND SUPERELEVATION DATA TAKEN FROM EXISTING PLANS.

REVISIONS	
NAME	DATE

ILLINOIS DEPARTMENT OF TRANSPORTATION

TYPICAL SECTIONS

FAP 320 (IL 121)

SECT. D-6 SHLDR RUMBLE STRIPS 2008-4

LOGAN COUNTY

SCALE: VERT. HORIZ.

DATE

DRAWN BY

CHECKED BY

PLOT DATE : Nov-15-2007 07:24:23AM
FILE NAME : c:\projects\d61107\sht\typical.dgn
PLOT SCALE : 185.8524 ' / IN.
USER NAME : Baughlor