

F.A.P. RTE.	SECTION	COUNTY	TOTAL SHEETS	SHEET NO.
614		CASS	5	1

• (144 BR)I-4

STATE OF ILLINOIS
DEPARTMENT OF TRANSPORTATION
DIVISION OF HIGHWAYS
**PROPOSED
HIGHWAY PLANS**

FAP ROUTE 614 (IL 78)
SECTION (144 BR)I-4

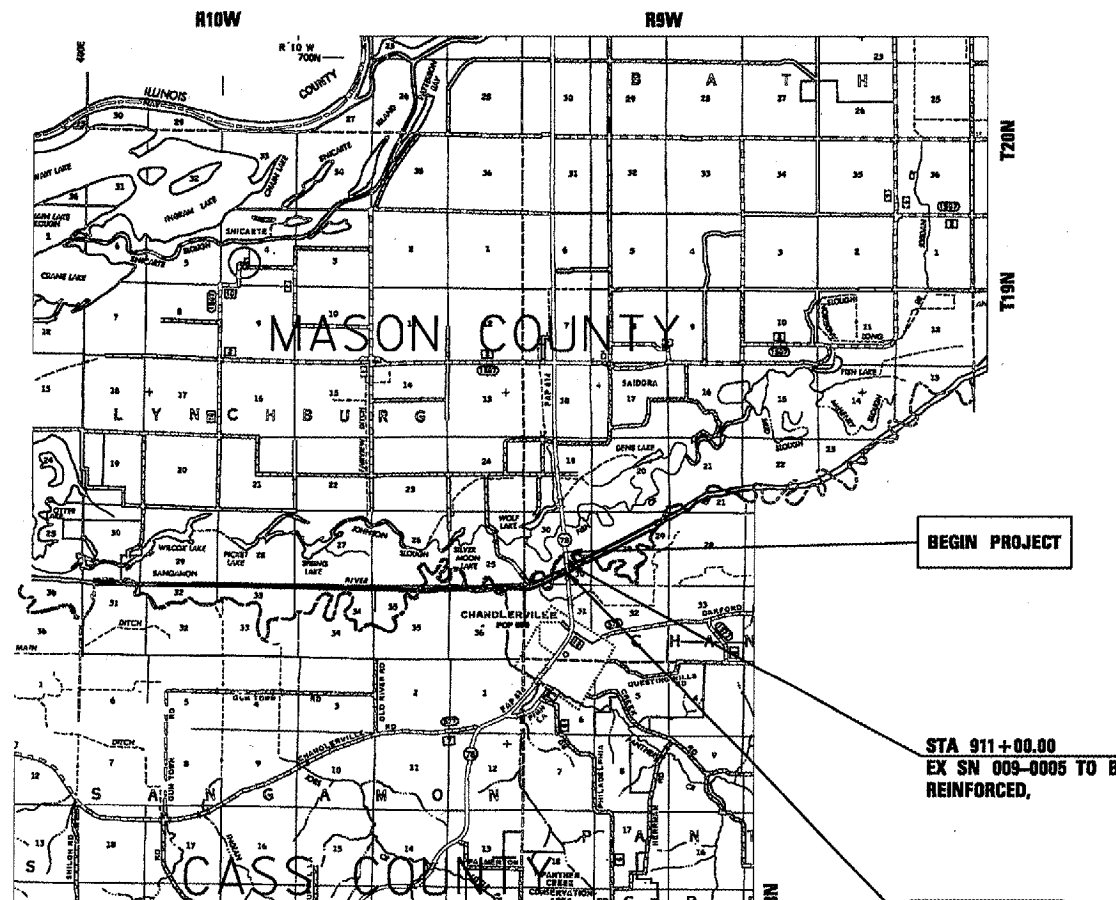
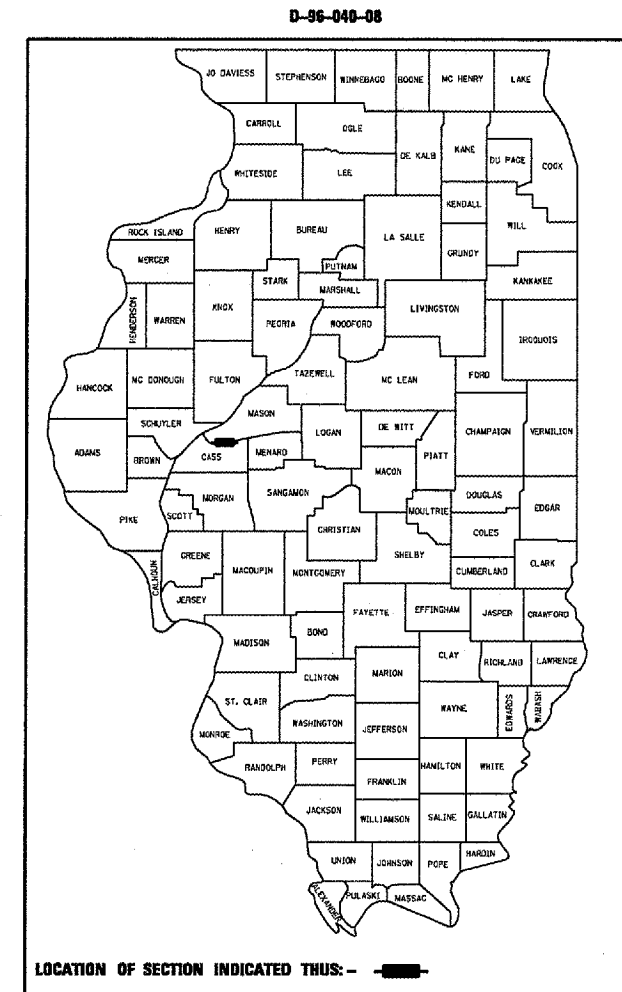
CASS COUNTY
C-96-040-08

INDEX OF SHEETS

SHT. NO.	DESCRIPTION
1	COVER SHEET
2	GENERAL NOTES / SIGNATURES
3	SUMMARY OF QUANTITIES
4-5	STRUCTURE REPAIR PLANS

LIST OF STANDARDS

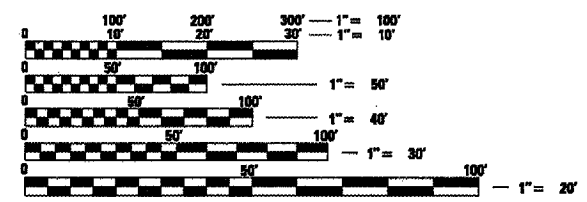
- 000001-05
- 001006
- 701001-01
- 701006-02
- 701011-01
- 701901



BEGIN PROJECT

STA 911+00.00
EX SN 009-0005 TO BE REINFORCED.

END PROJECT



FULL SIZE PLANS HAVE BEEN PREPARED USING STANDARD ENGINEERING SCALES. REDUCED SIZED PLANS WILL NOT CONFORM TO STANDARD SCALES. IN MAKING MEASUREMENTS ON REDUCED PLANS, THE ABOVE SCALES MAY BE USED.

J.U.L.I.E.
JOINT UTILITY LOCATION INFORMATION FOR EXCAVATION
1-800-892-0123

STATE OF ILLINOIS
DEPARTMENT OF TRANSPORTATION
DIVISION OF HIGHWAYS

SUBMITTED Dec 20 2007

Eric E. Harm
DEPUTY DIRECTOR OF HIGHWAYS, REGION ENGINEER

February 1, 2008
Eric E. Harm
Interim ENGINEER OF DESIGN AND ENVIRONMENT

February 1, 2008
Christine M. Reed
DIRECTOR OF HIGHWAYS, CHIEF ENGINEER

**PRINTED BY THE AUTHORITY
OF THE STATE OF ILLINOIS**

NET PROJECT LENGTH = 972.0 FEET = 0.18 MILES
TOTAL PROJECT LENGTH = 972.0 FEET = 0.18 MILES

PROJECT ENGINEER: JOHN MEGANGARD; (217) 782-6990
SQUAD LEADER: VINCE MADONIA; (217) 785-5046