

F.A.S. RTE.	SECTION	COUNTY	TOTAL SHEETS	SHEET NO.
1832	5BR-2	WASHINGTON	97	1

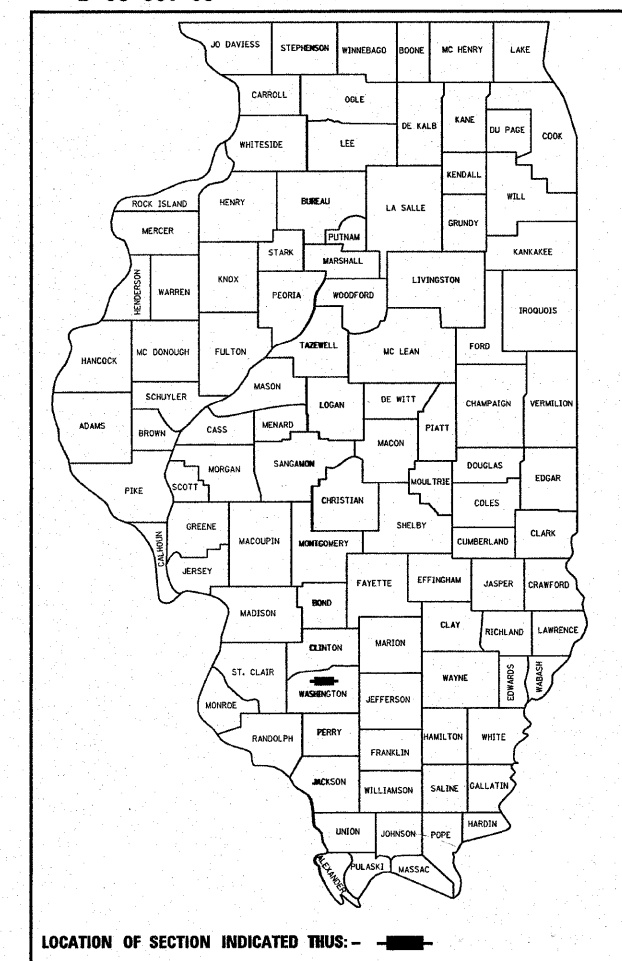
1/98

STATE OF ILLINOIS
DEPARTMENT OF TRANSPORTATION
DIVISION OF HIGHWAYS

**PROPOSED
HIGHWAY PLANS**

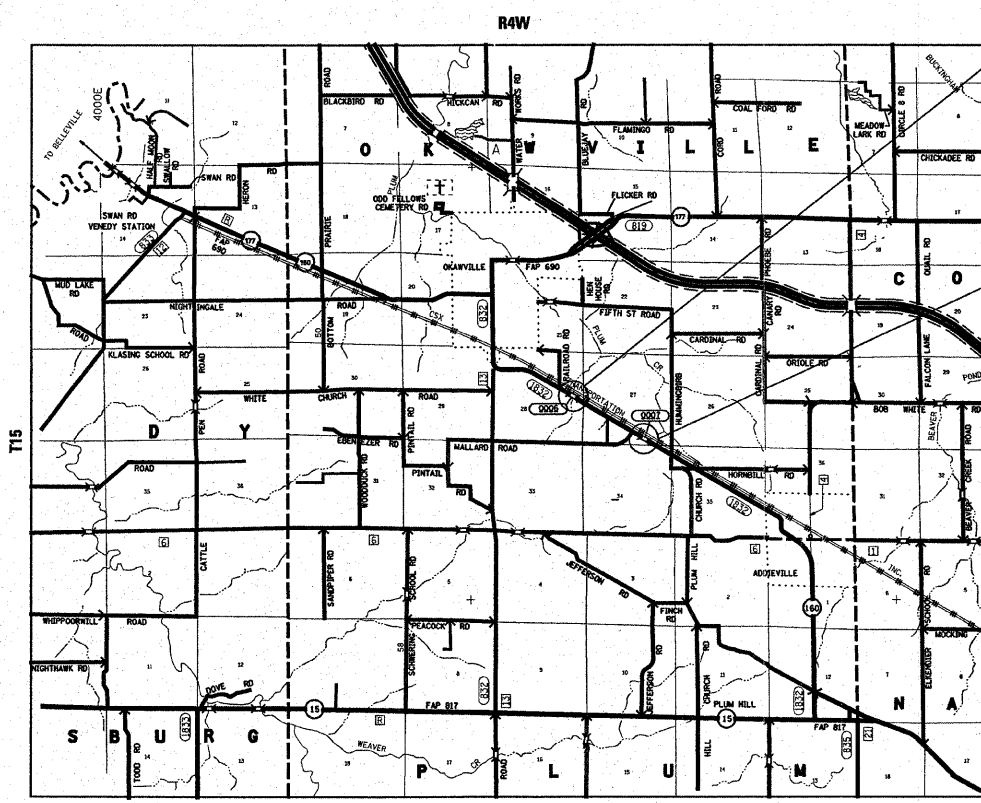
FAS ROUTE 1832 (IL 160)
SECTION 5BR-2
PROJECT NO. RS-BRS1832 (101)
**STRUCTURE REPLACEMENT OVER PLUM CREEK
& PLUM CREEK BRANCH**
WASHINGTON COUNTY

D-98-091-05



LOCATION OF SECTION INDICATED THUS: —

C-98-116-05

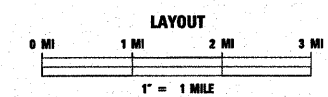


PROJECT LOCATION
IL 160 OVER PLUM CREEK
SN 095-0006(E) 0077(P)
STA 1453+15.00

PROJECT LOCATION
IL 160 OVER PLUM CREEK BRANCH
SN 095-0007(E) 0078(P)
STA 1515+00.00



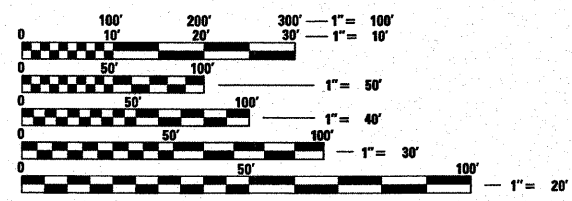
TRAFFIC DATA:
ADT: 1200 (2008)
1600 (2028)
SU: 3.5%
MU: 2.6%



GROSS LENGTH: SN 095-0077 = 64 FT (ABUT. TO ABUT.)
SN 095-0078 = 35 FT (OUT TO OUT OF HEADWALL)

FOR INDEX OF SHEETS, SEE SHEET NO. 2

MICROFILMED _____
REEL NUMBER _____
AWARDED _____
RESIDENT ENGINEER _____
AS BUILT CHANGES WERE MADE
ON THE FOLLOWING SHEETS



FULL SIZE PLANS HAVE BEEN PREPARED USING STANDARD
ENGINEERING SCALES. REDUCED SIZED PLANS WILL NOT
CONFORM TO STANDARD SCALES. IN MAKING MEASUREMENTS
ON REDUCED PLANS, THE ABOVE SCALES MAY BE USED.

J.U.L.I.E.
JOINT UTILITY LOCATION INFORMATION FOR EXCAVATION
1-800-892-0123

CONTRACT NO. 76949

PROJECT ENGINEER: PATTI LeBEAU (618) 346-3179
SQUAD CONTACT: ART MUEHLFELD (618) 346-3209

STATE OF ILLINOIS
DEPARTMENT OF TRANSPORTATION
DIVISION OF HIGHWAYS

SUBMITTED Dec 12 20 07
May C. Amis
DEPUTY DIRECTOR OF HIGHWAYS
REGION FIVE ENGINEER

February 1, 20 08
Eric E. Harms
ENGINEER OF DESIGN AND ENVIRONMENT

February 1, 20 08
Christine M. Reed
DIRECTOR, DIVISION OF HIGHWAYS

**PRINTED BY THE AUTHORITY
OF THE STATE OF ILLINOIS**

SN 095-0077 LATITUDE: 38.41394 LONGITUDE: 89.53311
SN 095-0078 LATITUDE: 38.40683 LONGITUDE: 89.51794