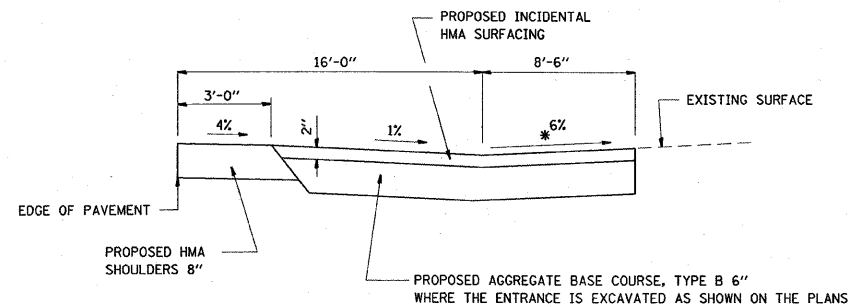
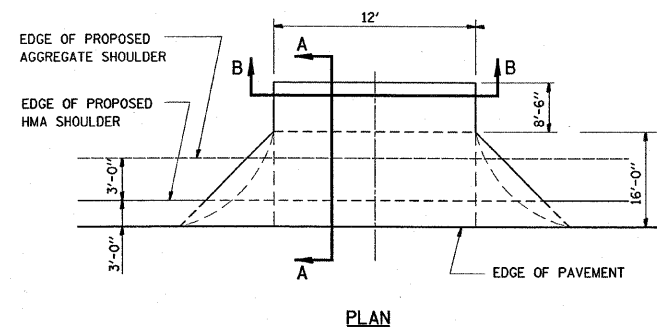


F.A.S. RTE.	SECTION	COUNTY	TOTAL SHEETS	SHEET NO.
1832	5BR-2	WASHINGTON	97	23
STA. _____		TO STA. _____		
FED. ROAD DIST. NO. _____		ILLINOIS FED. AID PROJECT		

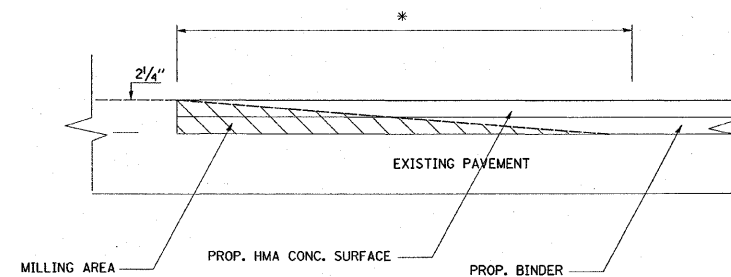
**DETAIL OF HMA ENTRANCES**

P.E. AT STA. 1455+97.90



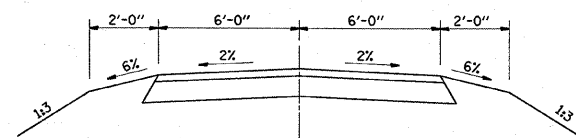
**SECTION A-A WITH POSITIVE GRADE**

\* SEE CROSS SECTIONS FOR SLOPES



**HMA SURFACE REMOVAL DETAIL**

\* BEGINNING STA. 1449+25.0 TO STA. 1450+31.88  
 ENDING STA. 1457+19.35 TO STA. 1457+00.00  
 S.N. 095-0077



**SECTION B-B**

S.N. 095-0077

REVISIONS	
NAME	DATE

ILLINOIS DEPARTMENT OF TRANSPORTATION

**ENTRANCE DETAILS**

FAS ROUTE 1832  
 SECTION 5BR-2  
 WASHINGTON COUNTY

SCALE: VERT. \_\_\_\_\_  
 HORIZ. \_\_\_\_\_  
 DATE \_\_\_\_\_

DRAWN BY \_\_\_\_\_  
 CHECKED BY \_\_\_\_\_

DRAWING NOT TO SCALE