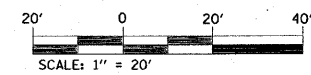
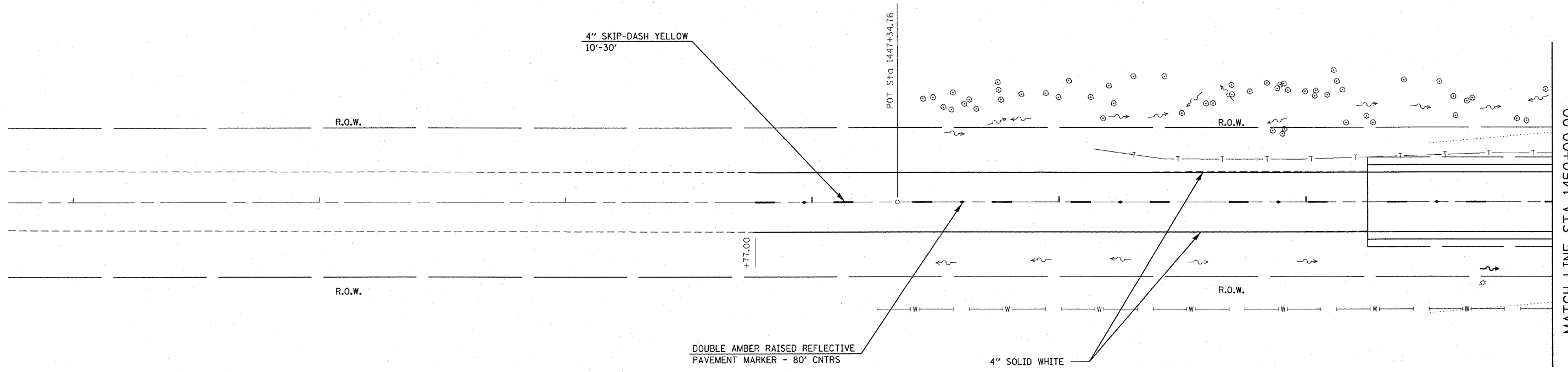



F.A.S. RTE.	SECTION	COUNTY	TOTAL SHEETS	SHEET NO.
1832	5BR-2	WASHINGTON	97	24
STA. 1444+00.00		TO STA. 1450+00.00		
FED. ROAD DIST. NO. _		ILLINOIS	FED. AID PROJECT	



SN 095-0077

REVISIONS	
NAME	DATE

ILLINOIS DEPARTMENT OF TRANSPORTATION
PAVEMENT MARKING PLANS
 FAS ROUTE 1832
 SECTION 5BR-2
 WASHINGTON COUNTY

SCALE: VERT. _____
 DATE _____

DRAWN BY _____
 CHECKED BY _____

PLOT DATE = 12/7/2007
 FILE NAME = c:\p\projects\1832\plan\stage09185.dgn
 PLOT SCALE = 20.0000 / IN.
 USER NAME = gelun