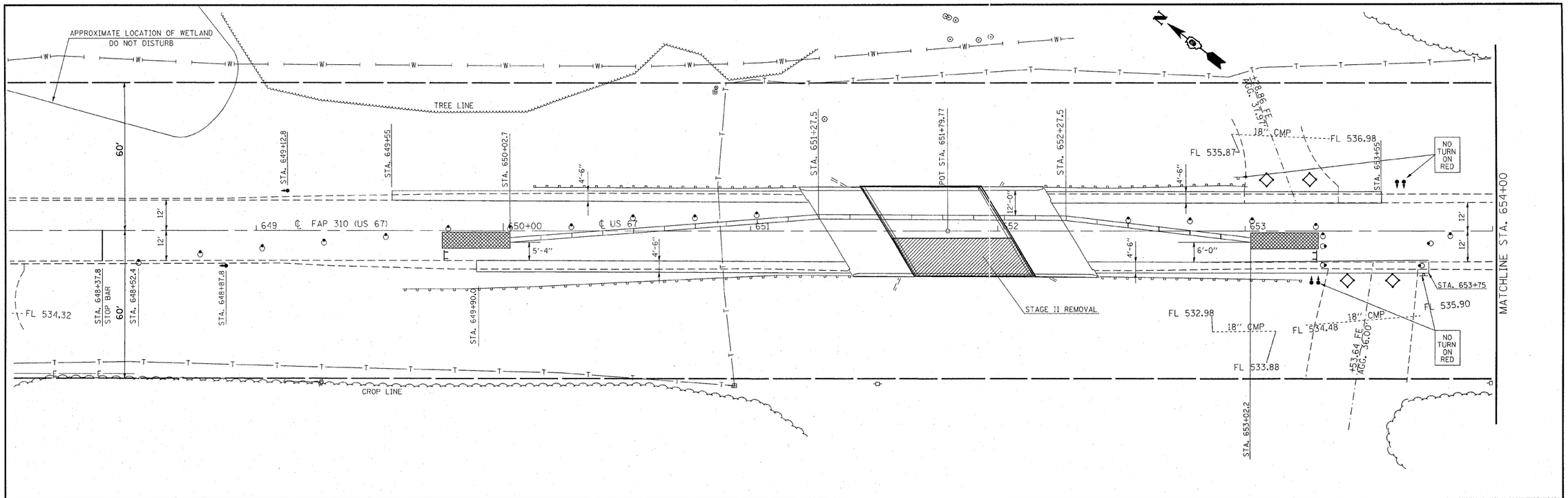

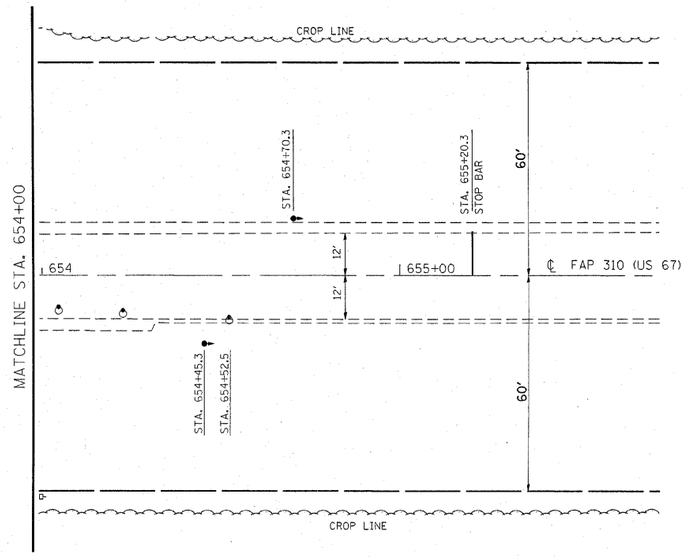

LEGEND

- REMOVAL AREA
- IMPACT ATTENUATOR
- TEMPORARY CONCRETE BARRIER
- DRUM W/STEADY BURNING LIGHT
- TEMPORARY BRIDGE TRAFFIC SIGNAL
- TYPE III BARRICADE
- SIGN
- DETECTOR LOOP

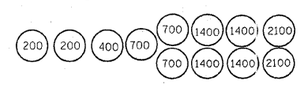

SAND MODULE IMPACT ATTENUATOR LAYOUT
(IF OPTION USED)

SEQUENCE OF CONSTRUCTION - STAGE II

REMOVE EXISTING BASE COURSE WIDENING, 8" AS A PRE-STAGE TO STAGE I. SEE SHEET 6 FOR REMOVAL LIMITS.

PLACE 4.5' "HOT- MIX ASPHALT BASE COURSE WIDENING 9" ON THE ENDS OF THE STRUCTURE AS A PRE- STAGE TO STAGE I. SEE SHEET 6 FOR LIMITS OF PROPOSED WIDENING.

PLACE STOP BARS AS SHOWN ON PLANS.

REMOVE SKIP- DASH & CONFLICTING SOLID EDGE PAVEMENT MARKINGS BETWEEN STOP BARS.

RELOCATE 250' TEMPORARY CONCRETE BARRIER AND ADD 50' TEMPORARY CONCRETE BARRIER.

RELOCATE 2 IMPACT ATTENUATORS.

SEE STANDARD 701321 FOR DETAILS NOT SHOWN ON THE PLANS.

20' 0 20' 40'
SCALE: 1" = 20'

FILE NAME = C:\Projects\stage09507.dgn	USER NAME = tebbemg	DESIGNED -	REVISED -	STATE OF ILLINOIS DEPARTMENT OF TRANSPORTATION	STAGE II TRAFFIC CONTROL	F.A.P RTE.	SECTION	COUNTY	TOTAL SHEETS	SHEET NO.
		DRAWN -	REVISED -			310	57BR-1	JERSEY	25	8
	PLOT SCALE = 20.0000 ' / IN.	CHECKED -	REVISED -					CONTRACT NO. 76B20		
	PLOT DATE = 12/20/2007	DATE -	REVISED -		SCALE: SHEET NO. OF SHEETS STA. 648+00 TO STA. 655+75	FED. ROAD DIST. NO.	ILLINOIS	FED. AID PROJECT		