

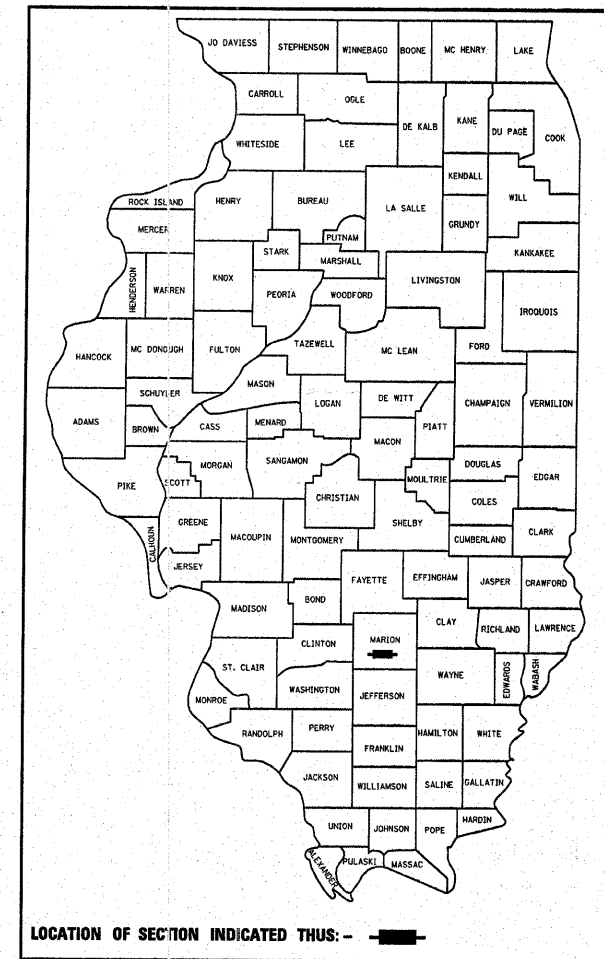
STATE OF ILLINOIS
DEPARTMENT OF TRANSPORTATION
DIVISION OF HIGHWAYS
**PROPOSED
HIGHWAY PLANS**

FAP ROUTE 805 (IL 161)
SECTION (101,102,61-1-1)RS

MARION COUNTY
RESURFACING, WIDENING
C-98-003-08

F.A.P. RTE.	SECTION	COUNTY	TOTAL SHEETS	SHEET NO.
805	(101,102,61-1-1)RS	MARION	81	1
FED. ROAD DIST. NO.	ILLINOIS	CONTRACT NO. 76B33		

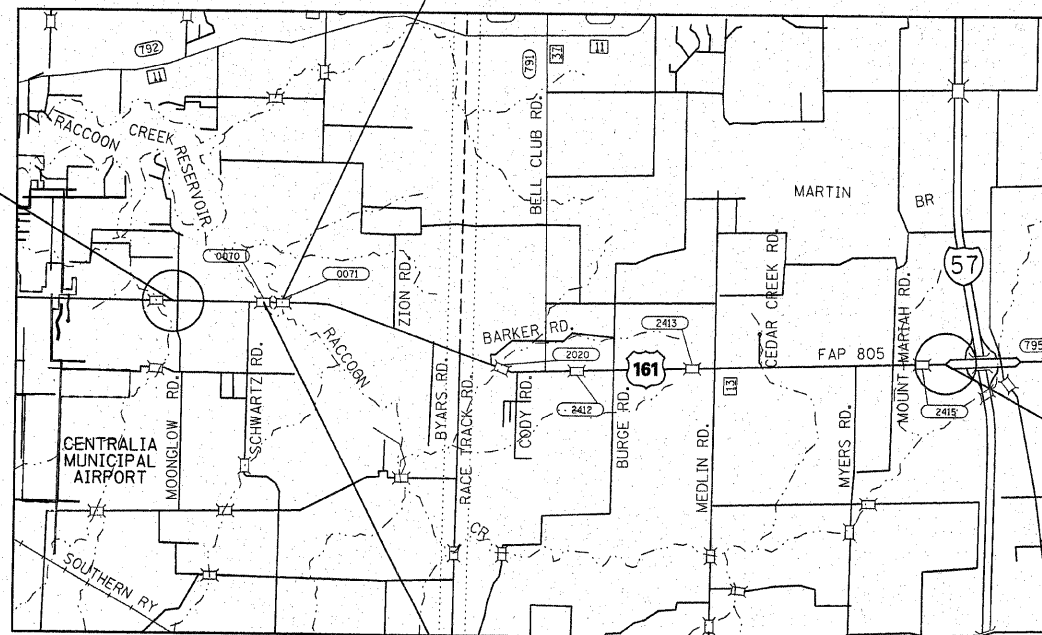
D-98-007-08



INDEX OF SHEETS

1. COVER SHEET
2. GENERAL NOTES & STANDARDS
3. SUMMARY OF QUANTITIES
4. ROADWAY LAYOUT
- 5-7. SCHEDULES
- 8-9. TYPICAL SECTIONS
- 10-30. PLAN VIEW SHEETS
- 31-51. PAVEMENT MARKING SHEETS
- 52-56. EROSION CONTROL SHEETS
- 57-60. DETAIL SHEET
- 61-81. CROSS SECTION SHEETS

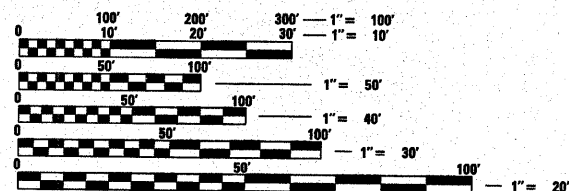
BEGIN PROJECT:
STA. 181+00
LAT: 38.52515
LONG: -89.06991



BRIDGE OMISSION
S.N. 061-0071
STA. 215+85 TO STA. 217+62

BRIDGE OMISSION
S.N. 061-0070
STA. 212+52 TO STA. 213+99

END PROJECT:
STA. 481+00
LAT: 38.51996
LONG: -88.96181



FULL SIZE PLANS HAVE BEEN PREPARED USING STANDARD ENGINEERING SCALES. REDUCED SIZED PLANS WILL NOT CONFORM TO STANDARD SCALES. IN MAKING MEASUREMENTS ON REDUCED PLANS, THE ABOVE SCALES MAY BE USED.

J.U.L.I.E.
JOINT UTILITY LOCATION INFORMATION FOR EXCAVATION
1-800-892-0123
OR 811

PROJECT ENGINEER: PATTI LEBEAU (618)-346-3179
PROJECT MANAGER: CHERYL KEPLAR (618)-346-3186

CONTRACT NO. 76B33

ADT	
2006: 11,742	2027: 14,668
SU%: 3.3%	SU%: 3.3%
MU%: 2.3%	MU%: 2.3%

GROSS LENGTH: 30,000 FT = 5.70 MI
NET LENGTH: 29,576 FT = 5.62 MI

STATE OF ILLINOIS
DEPARTMENT OF TRANSPORTATION
DIVISION OF HIGHWAYS

SUBMITTED December 21, 2007

Mary C. Jamie
DEPUTY DIRECTOR OF HIGHWAYS, REGION ENGINEER

February 1, 2008
Eric E. Haran
ENGINEER OF DESIGN AND ENVIRONMENT

February 1, 2008
Christine M. Reed
DIRECTOR OF HIGHWAYS, CHIEF ENGINEER

**PRINTED BY THE AUTHORITY
OF THE STATE OF ILLINOIS**