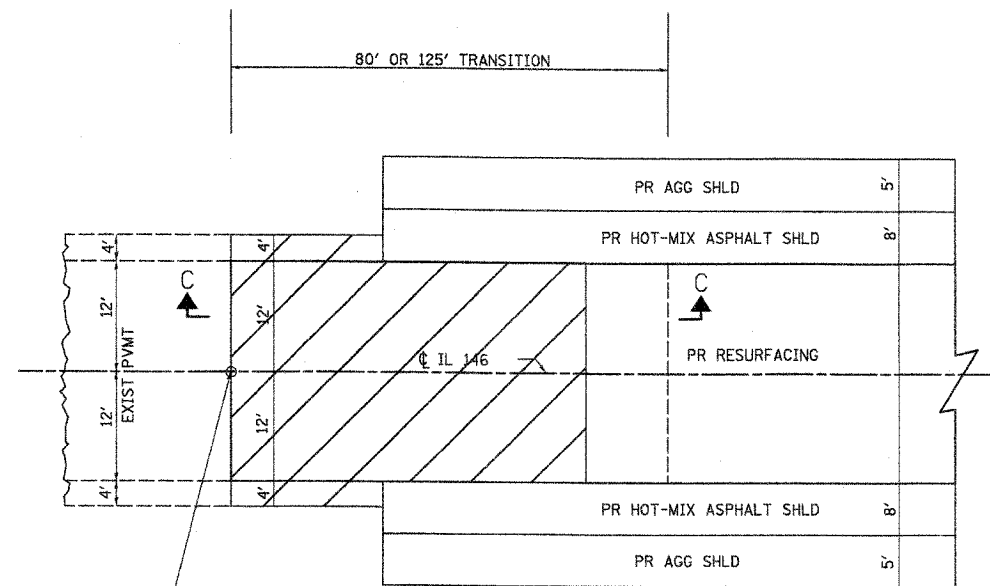


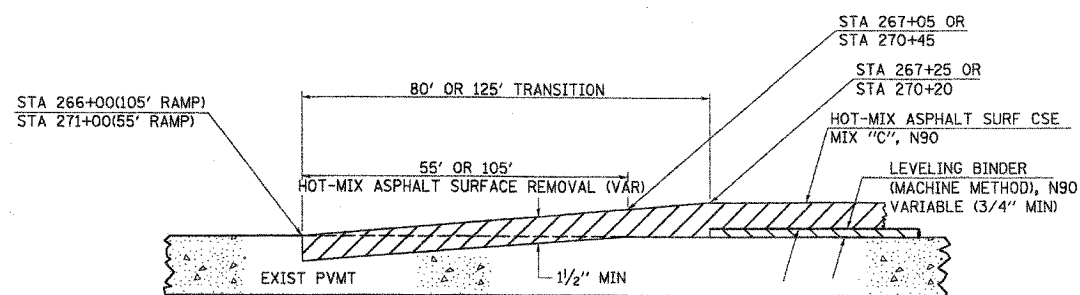
F.A.P. RTE.	SECTION	COUNTY	TOTAL SHEETS	SHEET NO.
885	104BR-1	UNION	37	11
STA.		TO STA.		
FED. ROAD DIST. NO.		ILLINOIS FED. AID PROJECT		



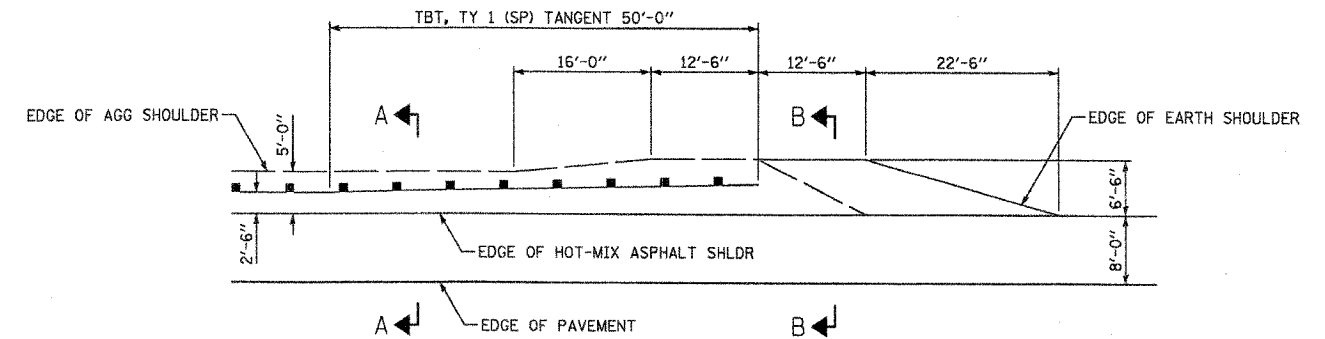
STA 266+00(105' RAMP)
STA 271+00(55' RAMP)

BUTT JOINT

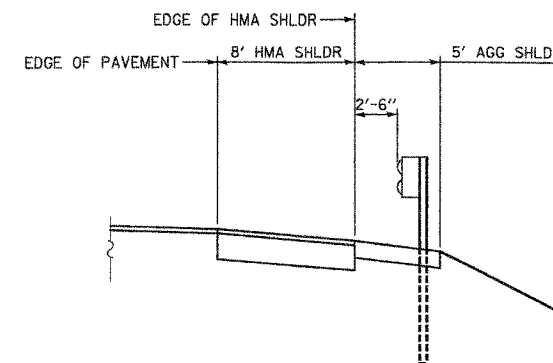
HMA SURFACE REM - BUTT JOINT



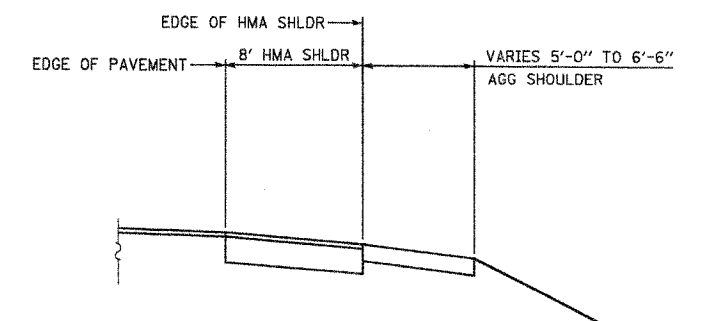
SECTION C-C



SHOULDER DETAILS AT GUARDRAIL TERMINAL



SECTION A-A



SECTION B-B

PLOT DATE = 12/03/2007
FILE NAME = \\06685-5\8\mso-draw.dgn
PLOT SCALE = 1/8" = 1'-0"
USER NAME = CFC

COOMBE-BLOXDORF P.C.
Engineers / Land Surveyors
Springfield, Illinois
Design Firm License No. 184-002703

REVISIONS	
NAME	DATE

ILLINOIS DEPARTMENT OF TRANSPORTATION

MISCELLANEOUS DETAILS
IL ROUTE 146 OVER DUTCH CREEK
FAP RT 885 SECTION 104BR-1
UNION COUNTY

SCALE: DATE: DRAWN BY CFC
CHECKED BY MCB