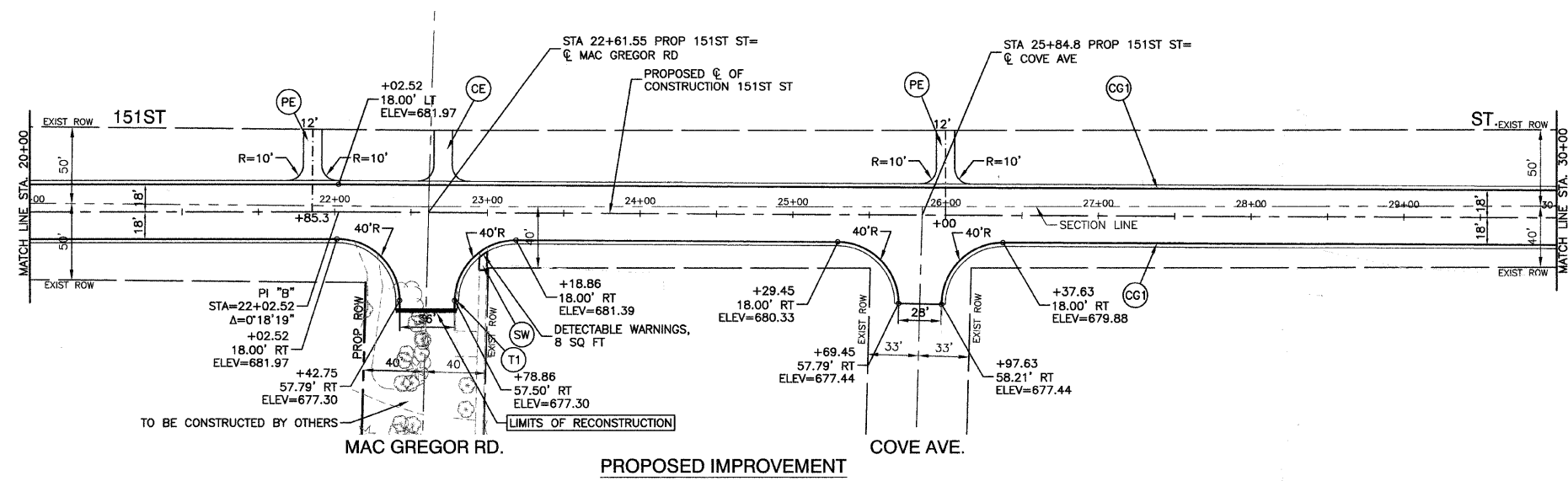
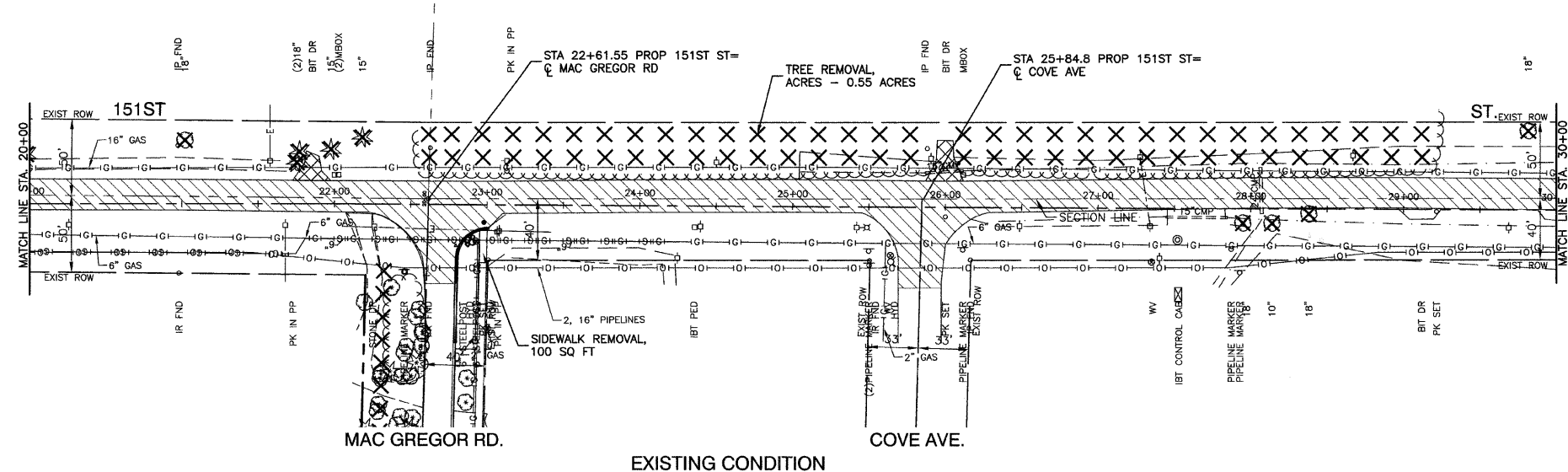
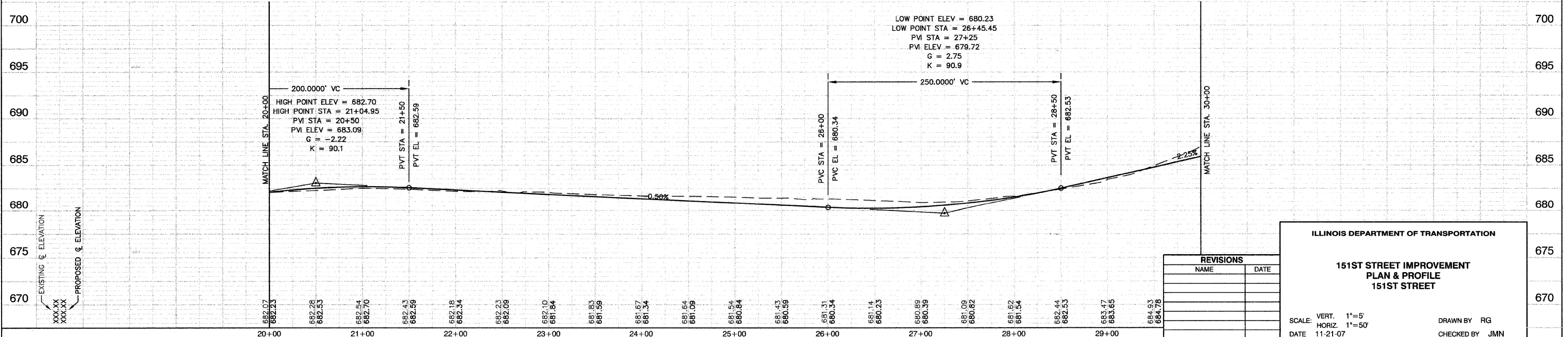


F.A.U. NO.	SECTION	COUNTY	TOTAL SHEETS	SHEET NO.
0285	01-00052-00-FP	WILL	71	14
STA. 20+00		TO STA. 30+00		
FED. ROAD DIST. NO. 1	ILLINOIS	FED. AID PROJECT		

CONTRACT NO. 83956



- LEGEND**
- CURB REMOVAL
 - PAVEMENT REMOVAL (PAID FOR AS EARTH EXCAVATION)
 - DRIVEWAY PAVEMENT REMOVAL
 - HMA SURFACE REMOVAL - BUTT JOINT
 - PAVEMENT WIDENING
 - HMA SURFACE COURSE, MIX "D", N70, 2"
 - HMA BINDER COURSE, IL-19.0, N70, 10"
 - AGGREGATE SUBGRADE, 12"
 - TREE REMOVAL
 - P.C.C. DRIVEWAY, 7"
 - HMA SURFACE COURSE, MIX "C", N50, 2"
HMA BASE COURSE (HMA BINDER IL-19.0), 8"
 - HMA SURFACE COURSE, MIX "C", N50, 2"
HMA BASE COURSE (HMA BINDER IL-19.0), 6"
 - C & G TYPE B-6.24
 - 10' TRANSITION FROM C&G TYPE B-6.24 TO EXISTING CURB & GUTTER
 - P.C.C. SIDEWALK, 5" (7" AT DRIVEWAYS)



REVISIONS	
NAME	DATE

ILLINOIS DEPARTMENT OF TRANSPORTATION

**151ST STREET IMPROVEMENT
PLAN & PROFILE
151ST STREET**

SCALE: VERT. 1"=5'
HORIZ. 1"=50'

DATE: 11-21-07

DRAWN BY: RG
CHECKED BY: JMN