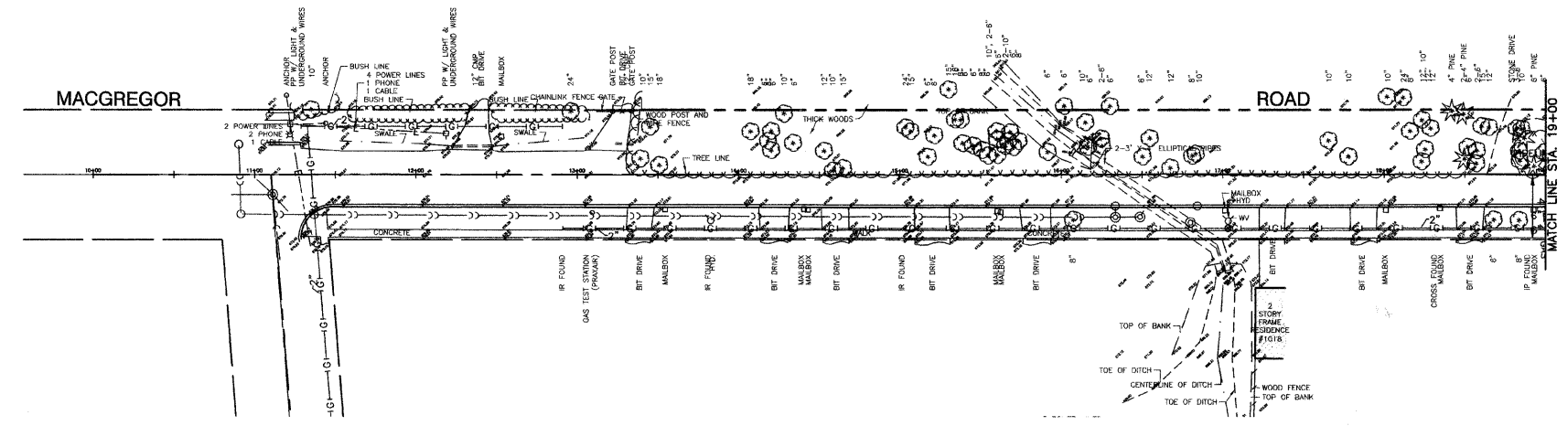
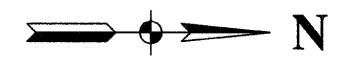
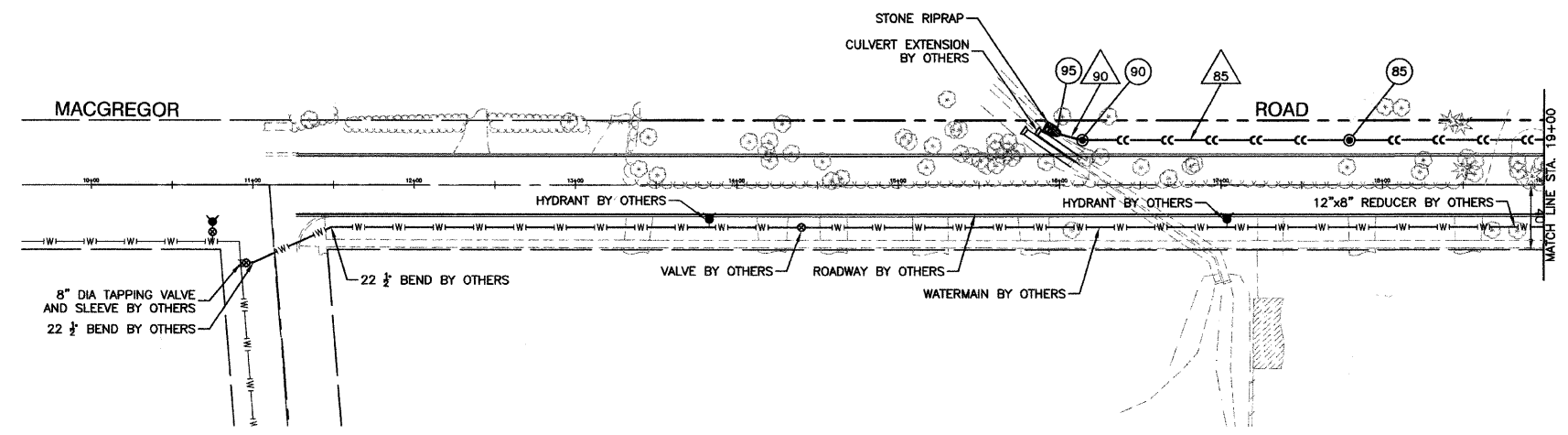


FAU. NO.	SECTION	COUNTY	TOTAL SHEETS	SHEET NO.
0285	01-00052-00-FP	WILL	71	29
STA.	TO STA.			
FED. ROAD DIST. NO. 1	ILLINOIS	FED. AID PROJECT		

CONTRACT NO. 83956



EXISTING CONDITION

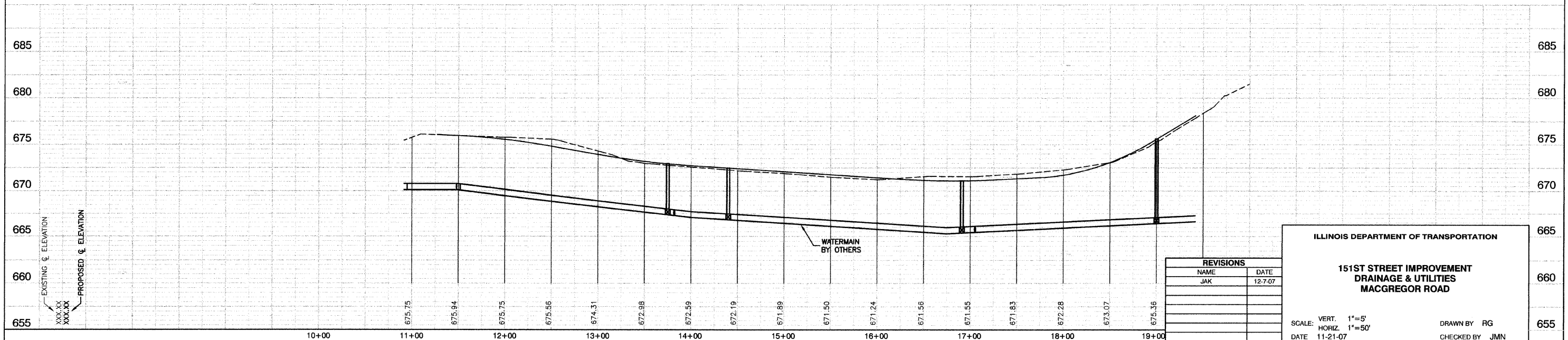


PROPOSED IMPROVEMENT

- 85 162'-42" SST2 RCP CL III @ 0.28% (0)
- 90 14'-42" SST2 RCP CL III @ 0.28% (0)

- 85  
STA 17+79, 28' LT  
MH TA 5' DIA T1F+CL  
RIM EL=671.00  
N 42" INV=663.25  
S 42" INV=663.15
- 90  
STA 16+14, 28' LT  
MH TA 5' DIA T1F+CL  
RIM EL=669.00  
N 42" INV=662.70  
SW 42" INV=662.54
- 95  
STA 16+00, 31.5' LT  
PRECAST RC FES, 42"  
INV=662.50  
W/ STONE RIPRAP,  
CL A4, 20 SQ YD

NOTE:  
ROADWAY AND WATERMAIN IMPROVEMENTS  
CONSTRUCTED BY OTHERS. FOR INFORMATION ONLY.



REVISIONS		
NAME	DATE	
JAK	12-7-07	

ILLINOIS DEPARTMENT OF TRANSPORTATION

**151ST STREET IMPROVEMENT  
DRAINAGE & UTILITIES  
MACGREGOR ROAD**

SCALE: VERT. 1"=5'  
HORIZ. 1"=50'

DATE 11-21-07

DRAWN BY RG  
CHECKED BY JMN