

FAU RTE.	SECTION	COUNTY	TOTAL SHEETS	SHEET NO.
	07-00042-00-BT	COOK	8	1
E.H.W.A. REG.	ILLINOIS	PROJECT:		
CONTRACT NO. 83970				

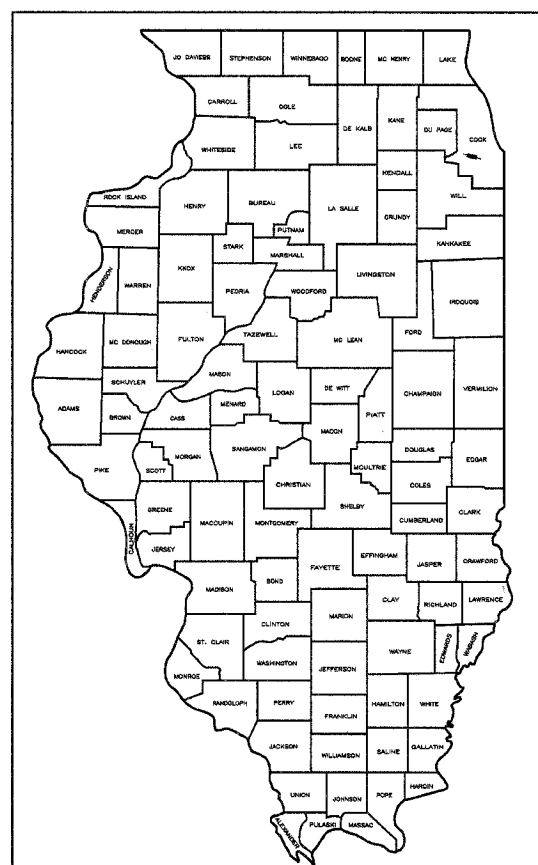
STATE OF ILLINOIS DEPARTMENT OF TRANSPORTATION DIVISION OF HIGHWAYS PLANS FOR PROPOSED FEDERAL AID URBAN PROJECT

- INDEX OF SHEETS**
- 1.) COVER SHEET, INDEX TO SHEETS, LOCATION MAP, INDEX OF STANDARDS
 - 2.) NOTES AND STANDARD SYMBOLS
 - 3.) SUMMARY OF QUANTITIES
 - 4.) TYPICAL SECTIONS
 - 5.) PLAN & PROFILE
 - 6.) PLAN & PROFILE
 - 7.) EROSION CONTROL PLAN
 - 8.) CROSS SECTIONS

SCALES

PLAN	1 INCH = 30 FEET
PROFILE HORIZ.	1 INCH = 30 FEET
PROFILE VERT.	1 INCH = 5 FEET
CROSS-SECTIONS HORIZ.	1 INCH = 10 FEET
CROSS-SECTIONS VERT.	1 INCH = 5 FEET

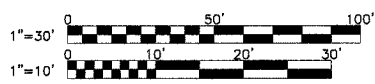
**LAKE KATHERINE BIKE PATH
FEDERAL PROJECT CMM-8003(918)
CITY SECTION NO. 07-00042-00-BT
RECONSTRUCTION
CITY OF PALOS HEIGHTS
COOK COUNTY
JOB NO. C-91-072-08**



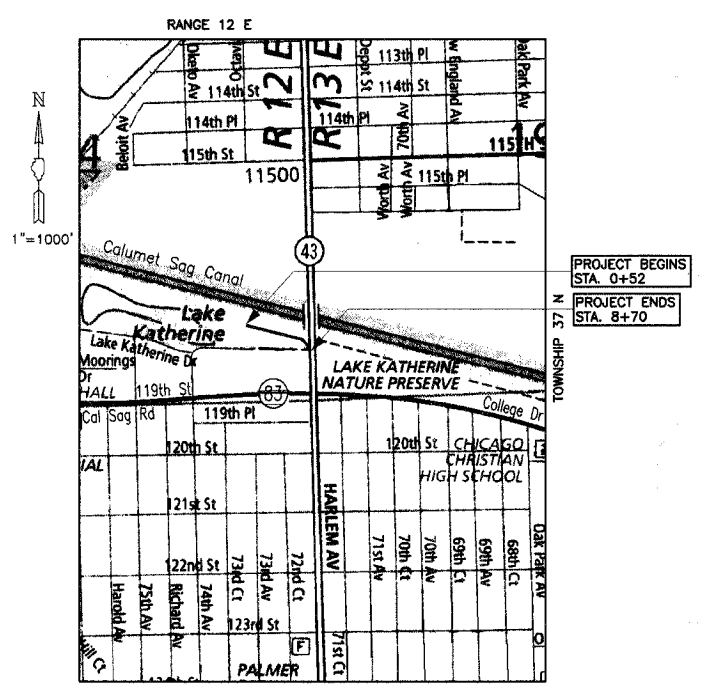
LOCATION OF SECTION INDICATED THIS: — ■ —

- LIST OF ILLINOIS DOT HIGHWAY STANDARDS**
- | | |
|-----------|---|
| 000001-05 | STANDARD SYMBOLS, ABBREVIATIONS, AND PATTERNS |
| 280001-04 | TEMPORARY EROSION CONTROL SYSTEMS |
| 701606-05 | URBAN LANE CLOSURE, MULTILANE, 2W WITH MOUNTABLE MEDIAN |
| 701901 | TRAFFIC CONTROL DEVICES |

LOCAL ROADS FIELD ENGINEER: MELCHOR MANGOBA (847)705-4408
CONSULTANT: MORRIS ENGINEERING, INC. (630) 271-0770



FULL SIZE PLANS HAVE BEEN PREPARED USING STANDARD ENGINEERING SCALES. REDUCED SIZED PLANS WILL NOT CONFORM TO STANDARD SCALES. IN MAKING MEASUREMENTS ON REDUCED PLANS, THE ABOVE SCALES MAY BE USED.



LOCATION MAP

— — DENOTES PROJECT LOCATION
NET LENGTH OF PROJECT = 818 LIN FT (0.15 MILE)
GROSS LENGTH OF PROJECT = 818 LIN FT (0.15 MILE)

STATE OF ILLINOIS
DEPARTMENT OF TRANSPORTATION
DIVISION OF HIGHWAYS

APPROVED October 23 2007

DIRECTOR OF PUBLIC WORKS, PALOS HEIGHTS

PASSED November 27 2007

DISTRICT #1 ENGINEER OF LOCAL ROADS AND STREETS

RELEASING FOR BID
BASED ON LIMITED
REVIEW Nov 27 2007

DEPUTY DIRECTOR OF HIGHWAYS, REGION #1 ENGINEER

ENGINEER'S CERTIFICATION
STATE OF ILLINOIS) SS.
COUNTY OF DUPAGE)

I, SIGITAS P. VAZNELIS, A REGISTERED PROFESSIONAL ENGINEER OF ILLINOIS, HEREBY CERTIFY THAT THESE PLANS WERE PREPARED BY MORRIS ENGINEERING, INC. 5100 S. LINCOLN AVENUE, SUITE 100, LISLE, ILLINOIS, 60532 UNDER MY PERSONAL DIRECTION. THIS TECHNICAL SUBMISSION IS INTENDED TO BE USED AS AN INTEGRAL PART OF AND IN CONJUNCTION WITH THE PROJECT SPECIFICATIONS.

DATED THIS 22nd DAY OF October, A.D. 2007

ILLINOIS REGISTERED PROFESSIONAL ENGINEER NO. 062-044114
MY REGISTRATION EXPIRES ON NOVEMBER 30, 2007

NOTE: UNLESS THIS DOCUMENT BEARS THE ORIGINAL SIGNATURE AND SEAL OF THE DESIGN PROFESSIONAL ENGINEER, IT IS NOT A VALID TECHNICAL SUBMISSION.

