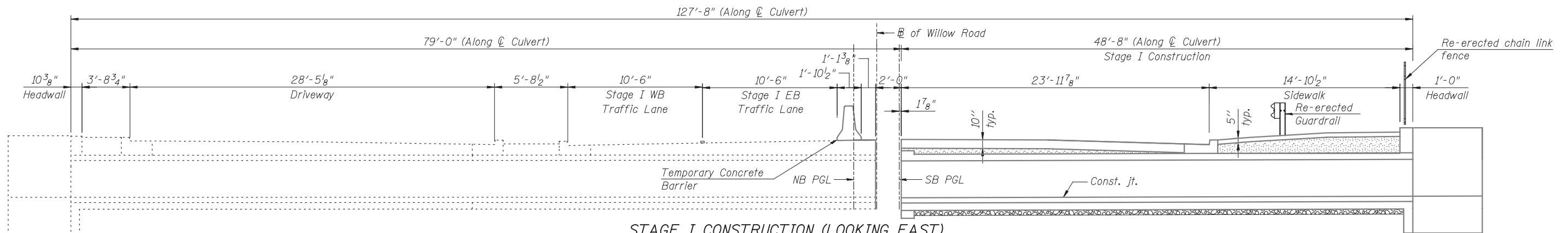
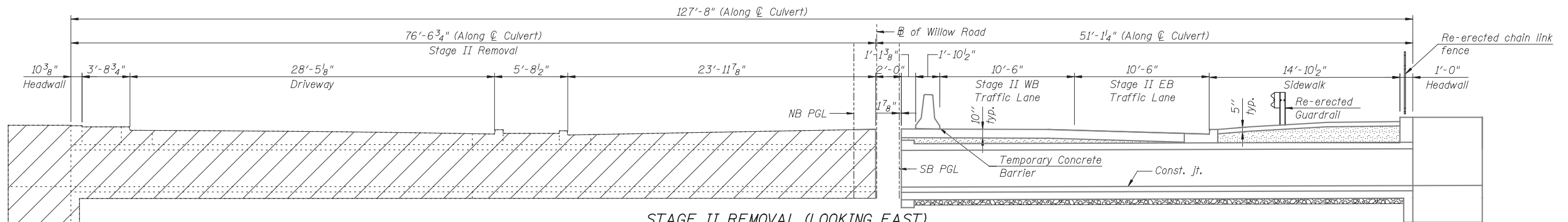


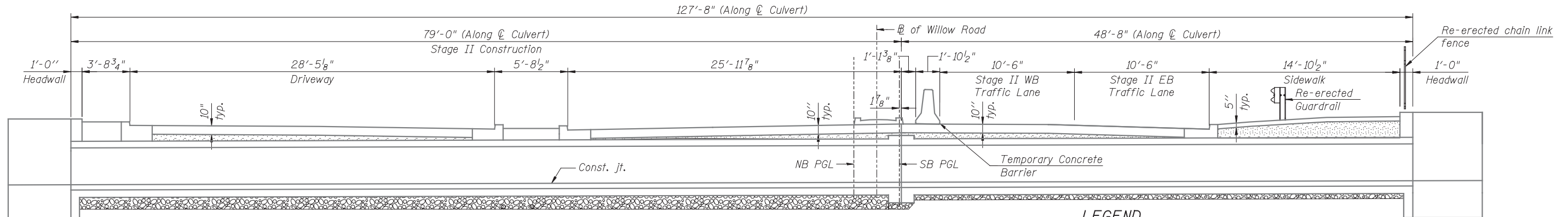
**STAGE I REMOVAL (LOOKING EAST)**  
(Dimensions shown are at right angle to  $\varnothing$  roadway unless noted)



**STAGE I CONSTRUCTION (LOOKING EAST)**  
(Dimensions shown are at right angle to  $\varnothing$  roadway unless noted)



**STAGE II REMOVAL (LOOKING EAST)**  
(Dimensions shown are at right angle to  $\varnothing$  roadway unless noted)



**STAGE II CONSTRUCTION (LOOKING EAST)**  
(Dimensions shown are at right angle to  $\varnothing$  roadway unless noted)

**LEGEND**

- Removal of Existing Structure
- Soil fill below new slab

**NOTES**

1. For median removal and replacement, see roadway plans and details.
2. For details of Temporary Concrete Barrier, see Sheet S1-03.
3. For quantity of Temporary Concrete Barrier, see roadway plans.

**HBM**  
ENGINEERING GROUP, LLC  
CONSULTING & DESIGN  
INSPECTION & RATING  
RESEARCH & TESTING

4415 WEST HARRISON ST.  
SUITE 231  
HILLSIDE, IL 60162  
PHONE: (708) 236-0900  
FAX: (708) 236-0901

DESIGNED - MI, LAB  
CHECKED - MI  
DRAWN - LAB, WM  
CHECKED - MAI, MI

REVISED -  
REVISED -  
REVISED -  
REVISED -

**STATE OF ILLINOIS  
DEPARTMENT OF TRANSPORTATION**

**STAGE CONSTRUCTION  
6'x4' BOX CULVERT (S.N. 016-1392) - STA. 76 + 44.64**

SHEET NO. S1-03 OF S1-10 SHEETS

F.A.P. RTE.	SECTION	COUNTY	TOTAL SHEETS	SHEET NO.
305	1920.01-B-R	COOK	60	29
CONTRACT NO. 60W04			ILLINOIS FED. AID PROJECT	