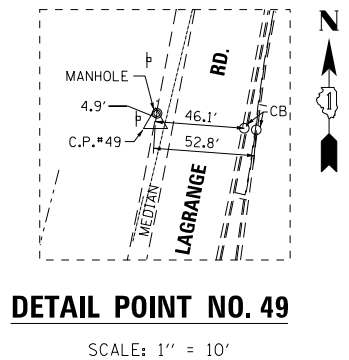
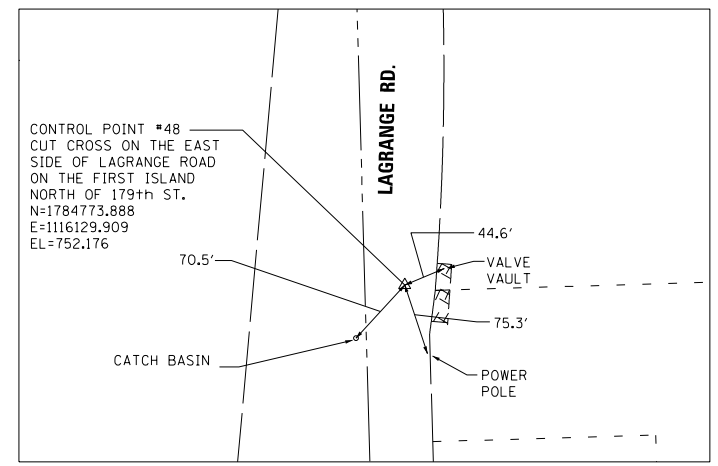


FILE NAME =	USER NAME = Frank.Stallone	DESIGNED - JPW	REVISED -
D160W07-SHT-ATB07.dgn		DRAWN - JPW	REVISED -
	PLOT SCALE = 200.0000' / in.	CHECKED - MJT	REVISED -
SHT.PLAN	PLOT DATE = 1/7/2013	DATE - 01/02/13	REVISED -

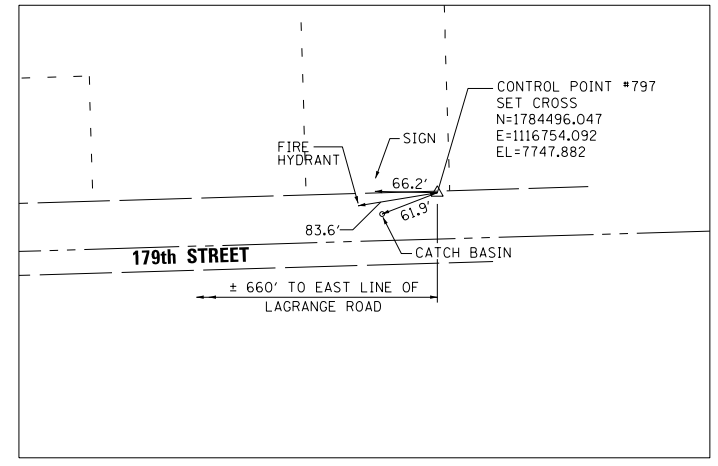
SCALE: 1" = 20'



DETAIL POINT NO. 49
 SCALE: 1" = 10'



CONTROL POINT NO. 48
 SCALE: 1" = 20'



CONTROL POINT NO. 797
 SCALE: 1" = 20'

**STATE OF ILLINOIS
 DEPARTMENT OF TRANSPORTATION**

ALIGNMENT, TIES AND BENCHMARKS

SCALE: 1"=100' SHEET 7 OF 7 SHEETS STA. TO STA.

F.A.P. RTE.	SECTION	COUNTY	TOTAL SHEETS	SHEET NO.
330	2012-0861	COOK	98	15
AT-07			CONTRACT NO. 60W07	
ILLINOIS FED. AID PROJECT				